STATE LIBRARY OF PENNSYLVANIA
3 0144 00414563 7

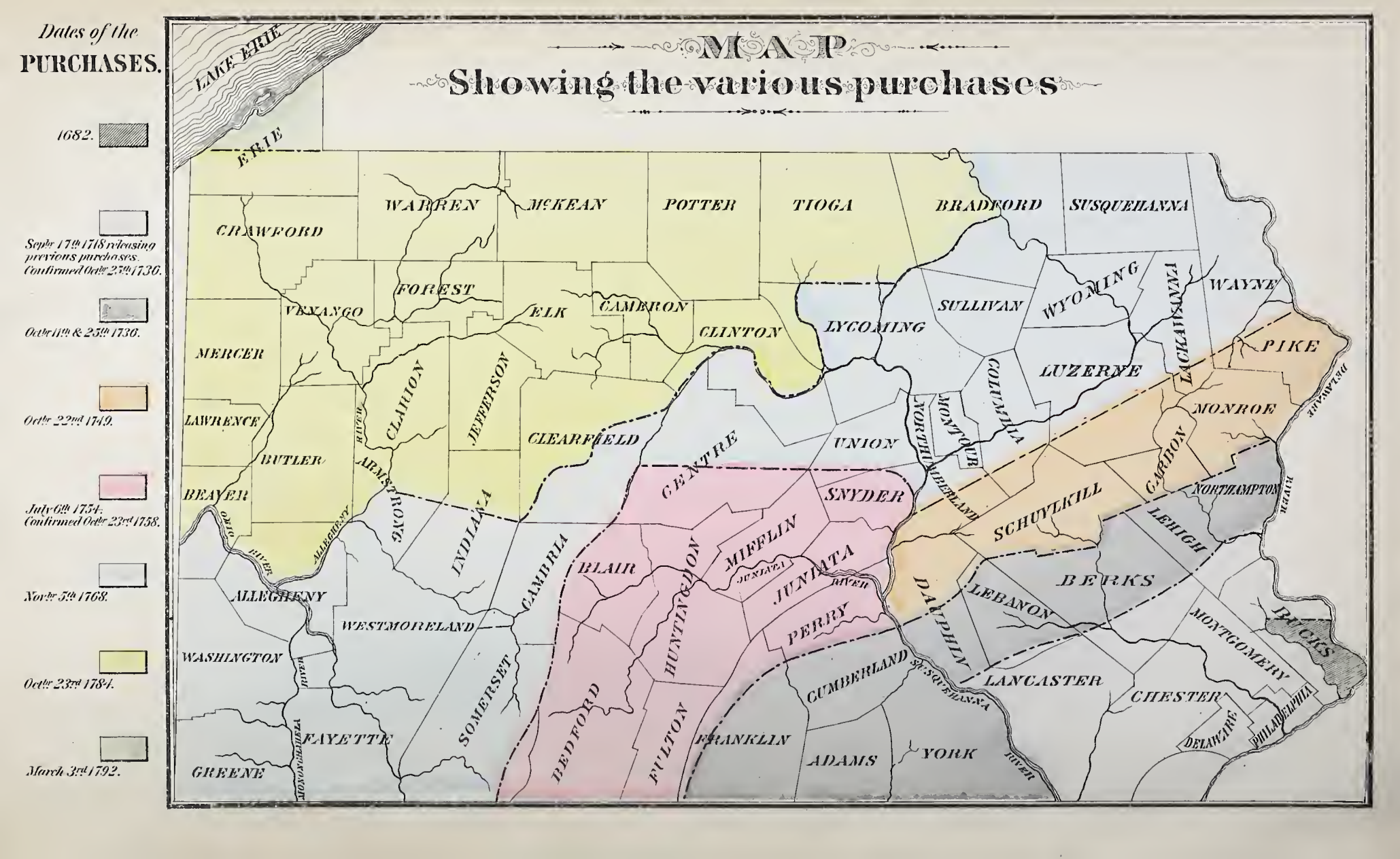
Dates of the
PURCHASES.
1682.
Sepbr 17th 1718 releasing previous purchases. Confirmed Octbr 25th 1736.
Octbr 11th & 25th 1736.
Octbr 22nd 1749.
July 6th 1754. Confirmed Octbr 23rd 1758.
Novbr 5th 1768.
Octbr 23rd 1784.
March 3rd 1792.
MAP
Showing the various purchases
LAKE ERIE
ERIE
WARREN
McKEAN
POTTER
TIOGA
BRADFORD
SUSQUEHANNA
CRAWFORD
FOREST
VENANGO
ELK
CAMERON
CLINTON
LYCOMING
SULLIVAN
WYOMING
LUZERNE
LACKAWANNA
WAYNE
PIKE
MONROE
MERCER
LAWRENCE
BUTLER
BEAVER
OHIO RIVER
ALLEGHENY RIVER
CLARION
JEFFERSON
ARMSTRONG
INDIANA
CLEARFIELD
CENTRE
UNION
NORTHUMBERLAND
MONTOUR
COLUMBIA
SNYDER
SCHUYLKILL
CARBON
NORTHAMPTON
LEHIGH
BERKS
LEBANON
DAUPHIN
MIFFLIN
JUNIATA
JUNIATA RIVER
BLAIR
HUNTINGDON
CAMBRIA
ALLEGHENY
WESTMORELAND
WASHINGTON
MONONGAHELA RIVER
SOMERSET
FAYETTE
GREENE
PERRY
CUMBERLAND
SUSQUEHANNA RIVER
BEDFORD
FULTON
FRANKLIN
ADAMS
YORK
LANCASTER
CHESTER
MONTGOMERY
BUCKS
DELAWARE
PHILADELPHIA
DELAWARE RIVER

ANNUAL REPORT

OF THE

SECRETARY OF INTERNAL AFFAIRS

OF THE

COMMONWEALTH OF PENNSYLVANIA,

FOR THE

YEAR ENDING NOVEMBER 30, 1886.

PART I.—LAND OFFICE.
PART II.—ASSESSMENTS.

HARRISBURG:
EDWIN K. MEYERS, STATE PRINTER.
1887.

P38.12
1.1
At 1+2
Copy

REPORT

OF THE

SECRETARY OF INTERNAL AFFAIRS.

COMMUNICATION.

Department of Internal Affairs,
Harrisburg, *December 1, 1886.*

To His Excellency, Robert E. Pattison,
Governor of Pennsylvania:

In compliance with the requirements of the Constitution, I have the honor to present you herewith, for transmission to the General Assembly, reports of this Department for the year ending with the 30th ultimo, as follow:

Part I. Land Office.
Part II. Assessments.

I am, very respectfully,
Your obedient servant,
J. SIMPSON AFRICA,
Secretary of Internal Affairs.

181274

PART I.—LAND OFFICE.

REPORT.

DEPARTMENT OF INTERNAL AFFAIRS,
HARRISBURG, *December 1, 1886.*

To His Excellency ROBERT E. PATTISON,
Governor of Pennsylvania:

In obedience to the directions contained in acts of the General Assembly approved, respectively, the 2d day of April, 1811, and the 31st day of March, 1812, a report of the business performed in the Department within the year ending yesterday, together with the state of the Department during that period, is herewith made.

Money Received.

During the fiscal year ending with the 30th day of November, 1886, there was received in this Department, and paid into the State treasury, the sum of $5,733 51. Of this amount, $2,114 10 was for purchase money for lands and interest thereon; $710 94 for warrant and patent fees; $1,431 00 fees for certificates of service and certificates of qualification issued to anthracite mine foremen, and $1,477 47 fees received for copies of warrants, surveys, patents, and other documents, as will appear in the appended detailed statement.

STATEMENT

Showing the number of warrants, patents, and certificates to the State Treasurer, issued from December 1, 1885, to November 30, 1886, both days included, with the amount of purchase money, and fees for warrants, patents, &c.; also, copying fees received during the same period.

MONTH AND YEAR.	New warrants.	Patents paid for.	Excess tickets.	Certificates to State Treasurer.	Purchase money.	Warrant and patent fees.	Fees for certificates to mine foremen.	Copying fees.	Totals.
1885, December,	2	2		4	$55 92	$31 00		$204 91	$291 83
1886, January,	7	9	1	17	610 22	131 50		137 50	879 22
1886, February,	5	5		10	119 82	80 00		149 55	349 37
1886, March,	8	4		12	273 22	95 00		182 00	550 22
1886, April,	6	3	*1	10	297 49	56 24		121 26	474 99
1886, May,	4	3	1	8	197 64	55 00		94 50	347 14
1886, June,	3	1	1	5	28 62	25 00		93 25	146 87
1886, July,	6	3		9	358 32	50 00		81 25	489 57
1886, August,	5	4	1	10	59 45	62 20		134 50	256 15
1886, September,	3	1		4	38 46	25 00		103 25	166 71
1886, October,	3	5	1	9	4 82	65 00		106 75	176 57
1886, November,	1	3		4	70 12	35 00	$1,431 00	68 75	1,604 87
Total,	53	43	6	102	$2,114 10	$710 94	$1,431 00	$1,477 47	$5,733 51

*Lien.

NOTE.—An act of the General Assembly, approved the 3d day of June, 1885, having changed the time for making quarterly returns to the Auditor General, from the dates previously fixed by law, to the first Mondays of July, October, January, and April, the copying fees received in the Department during the months of October and November, shown in the above statement, will not be turned into the State treasury until after the cleso of the current quarter, which will end with the 31st day of December inst.

DETAILED STATEMENT

of fees received for the year ending November 30, 1886.

540 copies of surveys,	$540 00
258 copies of patents,	258 00
165 copies of warrants,	82 50
78 searches,	19 50
58 connections, embracing 371 tracts,	278 25
43 copies of applications, and 170 miscellaneous copies,	299 22
53 warrants issued,	265 00
477 mine foremen's certificates issued,	1,431 00
Patent fees. including warrants of acceptance and other fees,	445 94
Total,	$3,619 41

Recapitulation.

Purchase money,		$2,114 10
Warrant and patent fees,	$710 94	
Mine foreman's certificate fees,	1,431 00	
Copying fees,	1,477 47	
		3,619 41
Total amount received,		$5,733 51

RESUME OF BUSINESS OF THE DEPARTMENT FOR THE YEAR ENDING NOVEMBER 30, 1886.

Letters Received and Answered.

3, 500 relative to land-office business.
1, 900 relative to industrial statistics.
500 relative to railroads and assessments.

Reports, Blanks, and Circulars Forwarded.

1, 500 relative to land-office business.
9, 500 relative to industrial statistics.
3, 000 relative to railroads and assessments.

Land-Office.

1, 832 copies of original papers certified and issued under the seal of the Department.
4, 500 searches for warrants and surveys, required for patenting, copying, and connections, and refiling the same.
2, 625 entries in fee-book, transcribing the same quarterly for settlement with the Auditor General.
4 quarterly returns to Auditor General.
58 applications for warrants received and entered on register.
43 applications for patents received and entered on register.
58 applications for warrants indorsed and filed.

43 applications for patents indorsed and filed.
53 tickets issued for warrants.
6 tickets issued for excess.
43 tickets issued for patents.
53 new warrants issued, recorded, registered, numbered, and filed.
53 new warrants issued and directed to county surveyors for execution.
46 new surveys from county surveyors, calculated and compared with warrants.
46 new surveys entered on surveyors' list of returns, numbered and filed.
8 new surveys containing an excess of land calculated, compared with warrants, and placed in excess files.
8 new surveys calculated, compared with warrants, and returned to county surveyors for correction.
43 entries on warrants or applications of the time of patenting.
43 indorsements on surveys of the time of patenting.
43 entries in warrant registers of the time of patenting.
102 calculations of sums due.
102 certificates of sums due directed to State Treasurer.
102 State Treasurer's receipts entered and delivered to the Auditor General.
102 vouchers written and entered in fee-book.
102 vouchers numbered and filed.
43 patents written, recorded, and indexed, embracing 5,800 acres of land.
14 satisfaction of liens entered on land-lien dockets.
14 certificates of liquidation of liens made out and forwarded to the prothonotaries of the several counties, under the act of the 4th day of April, 1868.
32 caveats entered, recorded on caveat-book, and filed.
29 citations issued, and noted on caveat-book.
86 surveys copied and certified under the act of 16th day of February, 1833.
12 monthly statements delivered to the Auditor General.

THE RECORDS AND BUSINESS OF THE DEPARTMENT.

Business communications are frequently addressed to this Departmen which should have been sent to some other branch of the State government and as often letters which should have been forwarded to this Department are, by mistake or misapprehension of the writers, mailed to some other office. For general information, the following synopsis of the records and business of this Department is reproduced from the report for last year:

I. The land office contains:

1. The records of patents granted in Pennsylvania by the Duke of York prior to 1681, and of the original grants made by the Proprietaries or the Commonwealth from 1681 until the present time. The

latter include applications, warrants, surveys, returns for patenting, patents, vouchers, and books of accounts.

2. Surveys of State and county lines, rivers, railroads, canals, State roads, turnpike-roads, plans of towns laid out by authority of the Proprietaries or the Commonwealth, and maps and reports relative to the erection of new counties.
3. Miscellaneous records of charters of incorporation, deeds, agreements, releases, and letters of attorney relating to lands.
4. The records of the Canal Commissioners' office, embracing surveys, maps, plans, contracts, minutes of the board, check-rolls, accounts, vouchers, and various other papers.
5. The records of the State Board of Centennial Managers for the International Exhibition of 1876, together with the register of visitors kept in the Pennsylvania State Centennial building.

II. Assessment returns made annually since and including the year 1875 by the boards of commissioners of the several counties and the board of revision of the city of Philadelphia, showing by assessment districts the valuation of taxable property, the amount of tax assessed, debt of county, etc.

III.

1. The Bureau of Industrial Statistics collects statistics in regard to the wages of labor and the social condition of the laboring classes; also, the productive statistics of agriculture, mining, manufacturing, commercial, and other business interests of the State.
2. The reports of the inspectors of bituminous mines, which are made to the Secretary of Internal Affairs, under an act approved the 18th day of April, 1877.
3. The reports of the inspectors of anthracite mines, each of which inspectors is required, by an act approved the 30th day of June, 1885, to "make an annual report of his proceedings to the Secretary of Internal Affairs of the Commonwealth, at the close of every year, enumerating all the accidents in and about the collieries of his district, marking, in tabular form, those accidents causing death or serious personal injury, the condition of the workings of the said mines, with regard to the safety of the workmen therein, and the ventilation thereof, and the result of his labors generally shall be fully set forth."

IV. Annual returns of railroad, canal, navigation, telegraph, and telephone companies doing business in the Commonwealth, showing their operations and affairs for the year, made under acts approved, respectively, the 4th day of April, 1859, and the 9th day of April, 1870.

The annual report of the Department consists of four parts, as follows:

I. LAND OFFICE includes the matters concerning lands and surveys, and the general business affairs of the Department for the State fiscal year, which ends with the 30th day of November. With it is bound:

II. ASSESSMENTS made during the year ending with the 1st day of June

III. Industrial Statistics for the calendar year. (The reports of the mine inspectors are included in this volume.)

IV. Railroads, Canals, and Telegraphs, compiled from the returns made by the several corporations for the calendar year.

The increase of population and rapid development of the material resources of the Commonwealth, the multiplication and extension of corporate and individual enterprises, and the consequent swelling of the ranks of the industrial classes among our people, have created a demand for the reports far greater than can be supplied from the limited number allowed the Department for distribution among those entitled to receive copies and the general public. A larger edition should be printed, or the present method of distribution should be abandoned and a better one substituted. The larger reports printed by the United States Government are distributed by the departments issuing them. The adoption of a similar plan would be more economical for the Commonwealth, and would better meet the approval of the people than the present system.

LIENS FOR UNPAID PURCHASE MONEY.

No action has been taken by the Board of Property to enforce the payment of the arrears of purchase money, interest, and fees due the Commonwealth on unpatented lands since the lien dockets were sent to the several counties; nor has the Board deemed it advisable to incur the expense of making out descriptive lists and having personal notice served upon the owners or occupants of such lands.

On the filing of the dockets in the offices of the prothonotaries of the several counties, the aggregate sum of principal and interest due on each tract became principal, and bears interest at the rate of six per cent. per annum. The Commonwealth has, therefore, lost nothing by the leniency of its officers. In many cases, the amount due is small, and does not warrant incurring the expense incident to the service of a personal notice; and in some instances, where notice has been served, it would have been oppressive to add the costs that would result from the collection of the arrearages by process of law.

Every purchaser of land should demand from the vendor evidence that it has been patented, or that the lien of the Commonwealth has been satisfied. By the exercise of such care, titles are perfected and the claims of the Commonwealth satisfied. A case recently came to light in one of the old settled counties, in which it was discovered that a farm that had been occupied for more than a century was not even warranted. It had been surveyed on an application, but no survey had been returned, and no purchase money paid. The purchaser of the farm required the production of a chain of title from the Proprietary, and, when an examination of the records of the Department was made, the facts as stated were disclosed.

At one period in the administration of the Land Office, as an inducement to holders of unpatented lands to perfect their titles, the law permitted patents to be issued on the execution of mortgages by the owner

to secure the balance of purchase money, interest, and fees due the Commonwealth. A number of such mortgages remain unsatisfied, and continue as liens upon the lands.

PATENTS FOR DONATION LANDS.

During the current term, many applications have been received from time to time for copies of patents granted for tracts of donation lands lying west of the Allegheny river, which could not be found on record in the Department.

People interested assume that, as a matter of course, all patents for land are recorded in the Land Office, and are surprised when informed that many of them are not on record here. These lands were a gift from the Commonwealth to the soldiers of the "Pennsylvania Line" in the war of the Revolution, and the act authorizing their appropriation for that purpose expressly states that a general map, upon which the numbers of the lots and the names of the persons for whom they were drawn shall be noted, shall be kept "as a public record, to serve, to all intents and purposes, in lieu of recording the patents; any law, custom, or usage to the contrary notwithstanding."

Many grantees, however, availed themselves of their right to have their patents recorded in the Land Office, and some others, after the passage of the act of the 14th day of March, 1846, caused the patents issued for their tracts to be placed upon record in the counties in which the lands are situated.

PAPERS OUT OF FILE.

When making searches for papers, of which copies had been applied for, it was discovered that many of them were out of file, and a complete overhauling of all the returns of surveys made to the Land Office since 1733 was therefore begun, and from time to time continued until the work was completed, in the early part of the past year. During this examination, 169 surveys were found to be misplaced. These were returned to their proper places on the files.

A few returns cannot be found, and they are supposed to have been lost or accidentally destroyed. Others, before the system of copying worn drafts into books was introduced, probably fell to pieces, and the fragments, of which there is quite a package, cannot be sufficiently identified to join them together. It is probable that in the hasty removal of the records of the Department in the summer of 1863, when a raid of the Confederate forces was imminent, some of these papers were lost.

BOARD OF PROPERTY.

The Board of Property held nine stated and special meetings during the year, at which 45 cases were heard.

A FIRE-PROOF BUILDING NEEDED.

From time to time, during the last thirty years, the attention of the General Assembly has been called to the fact that the building occupied by the

Department, and containing its valuable records, is not fire-proof. In my report for 1883, the subject was mentioned, and I feel that I should be unmindful of my duty if it were not again referred to.

The Commonwealth having succeeded to the rights and duties of the Proprietary in regard to the lands within its borders, and having voluntarily assumed the guardianship of the records of original titles, considerations of duty, as well as public policy, demand that it should place around these records such safe-guards as will prevent the possibility of their destruction by fire.

If the different counties deem their local records of sufficient importance to require fire-proof buildings for their preservation, should not the Commonwealth take proper precautions concerning the more ancient and valuable records of the Department of Internal Affairs?

The abandonment of stoves and the substitution of steam for heating purposes has lessened the danger from fire; nevertheless, in one notable instance during the administration of my immediate predecessor, the building, with its valuable contents, narrowly escaped destruction.

STATE BOUNDARY SURVEYS.

Final reports of the commissions to re-survey and re-mark the lines between this Commonwealth and the States of New York and West Virginia, were filed in this Department during the past year. Copies of these reports and some accompanying documents are appended hereto.

A resolution of the last General Assembly, approved the 7th day of May, 1885, directs the Secretary of Internal Affairs to cause the final reports of the re-surveys of the boundary lines of the Commonwealth to be printed. Delay in filing some of the documents concerning the survey of the New York lines has materially retarded the preparation of the general report, work on which has already been commenced by the State printer.

All of the boundaries of the Commonwealth defined by artificial lines have, within the last ten years, been carefully re-surveyed and plainly and permanently re-marked, excepting that portion of the Mason and Dixon line coterminous with the State of Maryland, and the circular line separating Pennsylvania from Maryland. More than a century has passed since these lines were traced by the surveyors chosen for that purpose, and the obliteration of the monuments by the destructive agency of the elements and the vandalism of man calls for a re-survey and re-marking before too many of the original marks shall have disappeared. A bill to authorize the appointment of a commission to re-survey the Maryland line and replace lost monuments thereon was introduced into the Legislature a few years ago, but failed to pass both houses.

The Commonwealth has been at considerable expense in the re-survey of the lines mentioned above. But it is believed that the astronomical work was skillfully performed, and that it has given results of observations of great value to science. It is also believed that the field duties of the engineers and surveyors employed on the lines were intelligently, as well as

artistically, executed, giving plainly defined and permanently marked boundaries, which, with proper care, will remain for centuries.

The duty of caring for the boundary monuments, erected at so much expense, should be committed to some officer of the State government, and provision should be made for their prompt restoration in case of their removal or destruction. The supervisors of roads of the border townships might be required periodically to inspect the boundary monuments, and report to the proper State officer any that may need re-adjustment or renewal.

A severe penalty should be prescribed by law for the wanton or malicious removal, destruction, or defacement of the monuments erected by direction and authority of the several joint boundary commissions.

REPORTS OF SURVEYS OF STATE AND COUNTY LINES.

Under the provisions of the act of the 8th day of May, 1876, this Department became the depository of all maps, drafts, reports, and other papers, then remaining in the office of the Secretary of the Commonwealth, relating to surveys of State and county lines, State and turnpike roads, railroads, canals, and other public improvements. The same act makes it the duty "of all commissions appointed to re-survey, re-mark, alter, or change any county line to deposit duplicate copies of their report in the office of the clerk of the court of quarter sessions of the proper county; and, after the same has been confirmed by said court, the said clerk shall, upon one of the copies, certify such confirmation, and immediately transmit the same, by mail, to the Secretary of Internal Affairs, to be by him deposited in his Department."

The attention of the clerks of the courts of quarter sessions, and all others interested, is called to the duties under this act and to the importance of a compliance therewith, so that the State records relating to county lines may be complete.

Reports, maps, etc., have been filed in the Department during the past year as follows, to wit:

Pennsylvania and West Virginia.

No. 94. Report of the Joint Commission. Filed July 10, 1886.

No. 95. Report of C. H. Sinclair on Survey of the Parallel Boundary. Filed July 10, 1886.

No. 96. Map of the line from the south-west corner of Pennsylvania to the Maryland corner. Filed July 10, 1886.

No. 97. Map of same showing old marks and tangents by which the line was traced; also theoretic curve through the south-west corner of Pennsylvania and new monuments. Filed July 10, 1886.

Pennsylvania and New York.

No. 98. Final Report of the Pennsylvania Commissioners. Filed June 30, 1886.

No. 99. Agreement between the Commissioners of the two States. Filed June 30, 1886.

No. 100. Field Book of the Reconnaissance, with Memoranda of the Various Monuments. Filed June 30, 1886.

No. 101. Record of the Monuments set upon the Line, 1881–1885. Filed June 30, 1886.

No. 102. Map of the Line along Wayne county. Filed June 30, 1886.

No. 103. Map of the Line along Susquehanna county. Filed June 30, 1886.

No. 104. Map of the Line along Bradford county. Filed June 30, 1886.

No. 105. Map of the Line along Tioga county. Filed June 30, 1886.

No. 106. Map of the Line along Potter county. Filed June 30, 1886.

No. 107. Map of the Line along McKean county. Filed June 30, 1886.

No. 108. Map of the Line along Warren county. Filed June 30, 1886.

No. 109. Map of the Line along Erie county. Filed June 30, 1886.

No. 110. Map of the Meridian Line along Erie county. Filed June 30, 1886.

No. 111. Diary of Operations, Boundary Survey, 1877–8, Vol. 1. Filed September 16, 1886.

No. 112. Diary of Operations, Boundary Survey, 1877–80, prepared for Colonel James Worrall, President of the Joint Commission. Filed September 16, 1886.

No. 113. Memoranda made by Colonel James Worrall in reference to the Commission. Filed September 16, 1886.

No. 114. Report of Expenditures, appropriation of July 5, 1883. Filed September 16, 1886.

No. 115. Report of Expenditures, appropriation of June, 1885. Filed September 16, 1886.

No. 116. Letter of Robert N. Torrey, one of the Commissioners on the part of Pennsylvania, transmitting Reports of Expenditures. Filed September 16, 1886.

BUREAU OF INDUSTRIAL STATISTICS.

In the execution of the varied duties devolving upon the Secretary of Internal Affairs during the current term, efforts have been made to extend the scope of the Bureau of Industrial Statistics and increase its usefulness to the working classes, whom it was primarily intended to benefit. Evidence of the measure of success attained is best seen in the demand for the report of that branch of the Department, (Part III, Industrial Statistics,) which far exceeds the number of copies allowed by law to be printed.

The number of people that may be classed as our industrial population, and who are interested in the work and results of this Bureau, is now so great, and the industries of the Commonwealth are so numerous and so

diversified in character, that it is impossible to give, in the annual reports, that comprehensive showing of the condition of the laboring people and of the industries that their importance demands without swelling the volume to an unwieldy size.

Personal visitation, either by the chief or authorized deputies, is necessary to enlist the interest of the people concerned, to dispel their natural aversion to communicating what seems to be private affairs, and to secure full returns of the information sought.

The amount appropriated for the collection of statistics and to enable the Bureau to execute its mission is insignificant, when compared with appropriations for similar purposes made by other States of far less industrial importance.

ASSESSMENT REPORTS.

The law of the 15th day of May, 1874, fixes the first day of June as the time at which the county commissioners shall make and forward to this Department annual assessment returns.

Every year during the present term the preparation of the report of the Department has been delayed by the delinquency of one or more of the boards of commissioners. The act mentioned provides a method for enforcing the making of returns, but the Department has thus far refrained from resorting to coercive measures. In some instances where it was apparent that unavoidable circumstances prevented the making of the returns on the day fixed by law, extension of time was granted, but hereafter the boards of commissioners should see that their duty in this matter is promptly performed.

The assessments for 1886, compared with those for 1885, exhibit an increase of 28,737 in the number of taxables in the State; of $79,735,024 in the value of real estate taxable; of 12,050 in the number of horses and mules over four years of age, and of $5,068,563 in their value; of 36,774 in the number of neat cattle, and of $505,710 in their value; of $2,459,087 in the value of household furniture; of 25,589 in the number of pleasure carriages, and of $1,097,271 in their value; of $82,327,553 in the aggregate value of all property taxable for county purposes; of $573,793 02 in the aggregate amount of county tax assessed; of $207,752,270 in the amount of money at interest, including mortgages, judgments, bonds, notes, stocks, etc.; of $6,703 68 in the amount of State tax assessed on pleasure carriages; of 6,423 in the number of gold lever, 10,615 in the number of silver lever, and 14,656 in the number of common watches; of $18,660 61 in the amount of State tax assessed on all watches, and of $525.282 36 in the aggregate amount of State tax assessed. They also exhibit a decrease of $1,057,895 in the value of salaries and emoluments of office, professions and occupations, and of $5,988,848 21 in county debts.

The most considerable changes in the returns of taxables are to be found in the following counties: Allegheny, a decrease of 17,687; Lackawanna, a decrease of 3,995; Philadelphia, an increase of 27,249; Luzerne, an in-

crease of 2,360; Cambria, an increase of 1,716; Somerset, an increase of 1,593; Dauphin, an increase of 1,410; Montgomery, an increase of 1,374; Northampton, an increase of 1,330; Lycoming, an increase of 1,285; Schuylkill, an increase of 1,238; Columbia, an increase of 1,055; Carbon, an increase of 928; and Delaware, an increase of 904. It would be misleading to suppose that these changes in the returns represent actual changes in the number of taxables in these counties. In the main they represent imperfections in the assessments, owing, perhaps, not so much to laxity on the part of assessors, as to indifference on the part of citizens who are not owners of property. Allegheny certainly did not lose 17,687 taxables from 1885 till 1886, and Philadelphia certainly did not gain 27,249 in the same period. If accurate returns of taxable inhabitants could be obtained from all our counties every year, it would be possible to compute from them, with reasonable accuracy, the annual advance of the State in population. In like manner, full and accurate assessments of all descriptions of property, including bonds, stocks, money at interest, &c., at their real value, would exhibit the wealth of the State and the annual increase thereof.

An act of Assembly, approved the 13th day of June, 1883, made it "the duty of the several assessors in this Commonwealth, in their return of real estate to the commissioners of the proper county, at the next triennial assessment, and at each triennial assessment thereafter, to make return of all timber land in their proper district by specifying, in separate columns, how many acres each tract contains of cleared land and how many in timber." Columns for these classes of land were provided in the blanks sent out from this Department to the commissioners of the several counties for the returns of 1886. Forty-four counties made returns of cleared and timber land, one of cleared land only, and four of timber only, whilst eighteen made no return of either. The omissions are to be regretted, as they detract seriously from the value of these interesting statistics. Where the omissions are only partial, as in Centre, which reports her cleared land, and in Cumberland, Lancaster, McKean and Montgomery, which report their timber, this department has found it practicable to complete the returns by subtracting the cleared land from the total area of Centre, and the timber from the total area of each of the other counties above mentioned. The tabulated statement on page 290 (B) has been corrected to this extent. It foots up 12,947,320 acres of cleared land and 7,188,517 of timber. Total returned 20,135,837, which being deducted from 28,808,443, the area of the State in acres, leaves 8,672,606 acres unreturned and beyond the power of this Department to classify. Perhaps two-thirds of this unreturned area is timber land.

Omissions in other columns than those devoted to cleared and timber land are observable in the returns of various counties. They detract from the value of these statistics, and will probably not be cured without compulsory laws rigidly enforced. The column of real estate exempt from taxation is specially defective, twenty counties having failed to fill it; and the

total of the column of salaries and emoluments of office, professions, trades, and occupations, suffers greatly on account of the absence of returns from Philadelphia and Lancaster. Philadelphia did not report the number of her horses, mules and cattle, though she reported their value. Lackawanna and Lancaster did not report money at interest, &c., and Juniata and Lancaster omitted to report the value of property taxable for State purposes. Lancaster, the most important county in the State except Philadelphia and Allegheny, made the most meagre report of any, and her commissioners, through their official representative, declined to make it fuller when requested by this Department.

The heavy increase in the return of money at interest, including mortgages, judgments, bonds, notes, stocks, &c., is attributable to the comprehensive and stringent provisions of the act of Assembly approved June 30, 1885.

The aggregate of county debts reported for 1886 is $64,165,499 71, against $70,154,347 92 in 1885, an apparent decrease of $5,988,848 21. Twenty-nine counties reported no debts in 1885, and twenty four report no debts in 1886.

PATENT INDEXES.

The work of re-indexing the patent books, commenced under the administration of General William McCandless, was completed during the past year. A part of the plan was to transcribe the separate indexes into a general one, but the current duties of the Department did not permit of its execution.

GEODETIC SURVEY.

An account of the progress of the Geodetic Triangulation in the Commonwealth, published last year, is reproduced in this volume, with the addition of a description of the method employed and of the results of the survey during the year. This information was furnished by Professor Mansfield Merriman, acting assistant, by permission of the Superintendent of the United States Coast and Geodetic Survey.

MAGNETIC MERIDIAN CIRCULARS.

In view of the large amount of space that the State boundary and other reports would probably occupy in the report of the Department, the usual circulars on the subject of the declination of the magnetic needle were not sent out last year. A table of results, compiled from the returns made during former years, will be found on subsequent pages.

RAINFALL.

In the report of the Department for 1884, there was published an article on rainfall, written by John Torrey, Esq., of Honesdale, and tables of results of observations made at Pittsburgh during that year.

Appended hereto is a communication entitled "Rainfall at Bethlehem, Pa.," copied from the Journal of the Engineering Society of Lehigh University, giving the results of observations there during the last nine years.

As this may be the last official communication incumbent upon me to make before transferring the duties of office to my successor, I take pleasure in bearing testimony to the fidelity of the officers, clerks, and employés of the Department, and to their willingness, at all times, to forward the discharge of public duties.

Respectfully submitted.

J. SIMPSON AFRICA,
Secretary of Internal Affairs.

MAGNETIC DECLINATION.

UPPER STRASBURG, FRANKLIN CO., PA., *December 18, 1886.*

Hon. J. SIMPSON AFRICA,

Secretary of Internal Affairs.

DEAR SIR: I herewith send you the result of my observations of the declination of my needle at the county meridian, as well as at my private meridian at home. Declination at county meridian, at 10.40, A. M., April 27, 1886, weather cloudy and cold, 3° 57′ west. Progression since last year 3.5′. October 1, 1886, on same line, cold and stormy, at 3 P. M., 3° 55½′. Change since 1852, 2° 18′; yearly change, 4.06′.

Engineer or Surveyor.	Kind of Instrument.	Date.	Hour of day.	State of the weather.	Declination.	Remarks.
A. S. Winger, .	Gurley vernier compass.	April 7, 1886,	11 A. M. .	Cloudy, snowy,	4° 15′	Telescopic sight, vernier single minutes.
Jas. D. McDowell	Draper vernier compass	April 13, 1886	. . .	. . . . .	4° 00′	Vernier reads to five minutes.
F. J. Pfoutz,	Heisely plain compass.	April 20, 1886,	11 A. M. .	. . . . .	3° 50′	Fractions of degree estimated.
A. G. Kaufman,	Plain compass.	April 20, 1886,	11 A. M. .	. . . . .	4° 00′	Not same instrument tested last year.
A. B. Stoler, . .	Gurley surveyors tran.	April 23 1886	11 A. M.	Fair and warm,	4° 15′	Vernier to single minutes.
A. Buchanan, .	Gurley surveyors tran.	April 23, 1886,		Fair and warm,	3° 30′	Vernier to single minutes.
Jno. B. Kaufman	Gurley solar transit.	April 27, 1886,	10.40 A. M.	Cloudy & cold,	3° 57′	Vernier to single minutes.
Jno. R. McElroy,	Gurley vernier compass	April 27, 1886,	11 A. M. .	Cloudy & cold,	3° 52′	Vernier to single minutes.
Jno. W. Kuhn,	Young vernier compass	April 27, 1886,	11.10 A. M.	Cloudy & cold,	3° 58′	Vernier to five minutes.
Geo. M. Stenger,	Gurley plain	April 28, 1886,	10.30 A. M.	Slightly cloudy,	4° 00′	No vernier.
Jno. B. Kaufman	Gurley solar compass.	Oct. 1, 1886,	3 P. M. .	Cold and windy,	3°55′30″	Same as above observation.

Average of ten instruments in April tests, 3° 57′ 42″. Average of eleven observations including October test, 3° 57′ 30″. Average of ten instruments taking mean of two observations, 3° 57′ 37.5″. Four instruments, tested both years, show a decrease in declination; three an increase. The remainder, not having recorded any tests last year, could not be compared.

On my own meridian at home, the general average of twenty observations (ten direct and ten reversed) for 2.40, P. M., April 6, 1886, gave 3° 56′ 13.5″. Weather damp and cold. On same line, June 4, 1886, from half past 6 till half past 7, A. M., same number gave 3° 44′ 46″. On same line, June 4, 1886, at 11 A. M., five observations gave 3° 51′ 24″. On same line, June 4, 1886, at 2, P. M., eleven observations gave 3° 58′ 54″, giving an average of 3° 51′ 41⅓″ for the whole day; but as these results were not given their respective weights, the true result would differ slightly from the average result as above.

The fluctuation in the movements of the needle noticed by observer during the last few years, have been as remarkable for their frequency as for the suddenness and violence of the disturbances, and these phenomena have

been and are by no means confined to a limited area. Many needles having appeared to retrograde during the last year or two, it is the opinion of some surveyors that we have perhaps arrived at the epoch of extreme westerly digression, and the needle has started on its eastern journey as it did some two hundred years ago. I do not yet think we have reached that era, but look upon this apparent halt as temporary, and expect, with a good deal of confidence, that after a few years, perhaps, the needle will resume its westward course, though more slowly than during the last few decades, and with a gradually diminishing rate for quite a while before reaching its maximum western digression. It will be remembered that from 1879 till about 1883 the annual change was unusually large, considerably larger than the theoretic average, when the rate should have been diminishing instead of increasing; now it seems to have almost ceased, and, in fact, some instruments show even a retrograde motion. This seems to me to show that the needle is subject to secondary influences besides that which causes the secular variation. These influences, whatever they are, seem also to be periodic in their manifestations, though limited both in duration and extent. Sometimes, like the period from 1879 to 1882 or 1883, but especially during 1880–1–2, they move in the same direction as the secular motion, and *increase* the annual change; for some years they seem to neither advance nor recede, and the secular change is but little disturbed; then again they operate in the opposite direction for a time, and greatly reduce, and possibly hide, the secular variation until the point of culmination is passed, when the general or forward movement becomes apparent. Are we not passing through such a period as to show a cessation of the forward movement now? As already intimated, there may be several minor influences at work at the same time, complicating the whole subject so as to render its practical solution extremely difficult. Hence it may be unsafe to hazard a prediction of the future movements of the needle, yet, judging from its performances in the past, I would venture to say that it is more than likely that the needle will continue to move on in a jerking hop-step-and-jump sort of way towards the west for many years to come; then it may take a good, long, but quivering rest, lasting some years, and *then* slowly and hesitatingly return eastward, sometimes halting, as if uncertain whether to go westward again; then take a jump eastward, but finally gaining more momentum, proceed on its long journey towards the rising sun. But *we will not be here* to see it. The young beginner, who now builds his air-castles and sees before him a roseate future, as we did thirty-five or forty years ago, in retracing lines during the next twenty or thirty years, in all probability will have to *increase* from year to year his allowance for variation. He will long ago have thrown aside his second-hand plain compass, and heavy, bent, and worn chain, for a telescope compass or transit, and a steel tape or other measuring instruments of precision; the constitutionally tired and careless chainman, will, I sincerely hope, have been supplanted by careful, experienced, and intelligent chainbearers; or, what would be much

better, that triangulation and calculation of the distances will have dispensed with chaining altogether, and corners will be marked with monuments of substantial materials, permanently placed and easily distinguishable, instead of the traditionary half-rotten rail piece, pointed or unpointed, and so loosely set as to be knocked out in less than twenty-four hours. The young and hopeful surveyor of to-day will, more than likely, find his head silvered with the frosts of age, his joints stiffened with rheumatism, contracted by years of exposure in the discharge of his professional duties, and while the needle *was still going westward*, before the needle will be ready to "turn about and wheel about" and start on its eastward journey.

It may be urged that the hidden elements which affect the needle are so uncertain that speculation as to its behavior in the future is idle, and that the surveyor has more to do with the past than the future. That may be true, and it may be that the future may disclose entirely unexpected events. The methodical, laborious, and gifted investigator of magnetic phenomena, Professor Schott, is apparently less willing to venture into the future than he appeared to be thirty years ago, and yet it is doubtful whether any living man has collected more valuable statistics or information relating to this interesting subject than he. And these results have been obtained, in a large degree, by carefully conducted observations with the most delicate and refined instruments of precision that modern ingenuity could design or construct. Still the future reaches so closely to the present, and the present so rapidly becomes the past, that we are somewhat concerned with the future, too, and its probable manifestations. The able general, by all means at his command, endeavors to understand the plans of his antagonist, to learn what he means to do. Certainly it is of the first importance to find out, if he can, what the enemy has already done; but if he would successfully counteract and frustrate his plans, he should seek to understand those plans and then act accordingly. Perhaps there is no more difficult problem the surveyor has to combat or solve than the uncertainties caused by the vagaries of the needle. Says one, "Why not abandon the use of the needle altogether?" This would help us out of the difficulty at *one* end only. I would be in favor of doing so, however. But if we were to abandon or abolish the needle to-morrow, the other half of the difficulty would remain still. We must not disturb vested rights. We must endeavor to find where the old line (run by the magnetic needle) *was* run, and where the old corner had been, not where it should have been. The line was run say in 1840 by the magnetic bearing. The azimuth from the astronomical north differs from the bearing given. This difference, whatever it is, must be allowed, no matter by what method you survey. If original marks remain and can be identified, you will be governed by them, and probably will have found the variation. But often there are no marks of line or corner. Then there may be fences recognized as the boundaries. If the fence is straight, *it* may answer. But if there are neither fences nor marks, and the owners disagree as to the locality, what then? Is it not evident that the surveyor,

in a case like this, ought to know the amount of declination in 1840, and allow it in running his line? It is not a difficult problem, mathematically, with a good instrument and accurate chainmen, to lay out a tract of exactly the shape and size as called for in the draft and deed, but to lay it down—to orient it—so as to harmonize with the old lines, is quite a different matter. Hence I cannot see how we are to ignore the variation of the needle and restore lost corners successfully. I do not pretend to say that even by making the allowances with the best judgment and skill, we will find the original spot, for that is well nigh impossible. There are too many elements of error to claim for such work entire certainty, but with a good knowledge of the subject, and judicious application of that knowledge, the error from the truth will be as small as by any method that I know of, and as likely, all things considered, to give satisfaction in the greatest number of cases. A want or disregard of this knowledge in running old lines I know has often led to grossly inaccurate work and disastrous consequences, and I feel certain hundreds of our best surveyors will agree with me.

My views as to reforms have been so often stated that I deem it superfluous to repeat them. They remain unchanged, and I refer to former reports as to their import.

I am, yours very truly,

John B. Kaufman,
County Surveyor, &c.

DECLINATION OF THE MAGNETIC NEEDLE.

Table of Results.

[*Compiled from reports made to the Department during several years past.*]

COUNTY.	PLACE.	DATE.	Amount of declination west.		Difference.		Time—Years.	Average annual progression in minutes.
			Deg.	*Min.*	*Deg.*	*Min.*		
Adams,	Gettysburg.	1866	3	30	1	30	30	3.00
Allegheny,		Sept. 26, 1884	2	41				4.00
Armstrong,	Kittanning,	No meridian.			1	00	16	3.75
Beaver,	Ohio Line,	Aug., 1878	1	22				
	Beaver,	Sept. 28, 1883	1	42		20	5	4.00
Bedford,	Bedford,	1850	1	30				
	Bedford,	Aug. 11, 1877	3	00	1	30	27	3.33
	Hopewell,	Aug. 14, 1876	3	11				
	Bedford,	April, 1883	3	34		23	6.8	3.40
Berks,	Reading,	No meridian.	5	17				
Blair,	Hollidaysburg,	April, 1854	2	30				
		Sept., 1877	4	00	1	30	23	3.85
		Oct., 1885	4	00				4.00
Bradford,	Towanda,	1855	4	20				
	Land Line,	Nov., 1878			2	05	33	3.79
	New York Line,	1877	5	32				
Bucks,	Doylestown,	1852	4	16				
		1876	5	38	1	22	24	3.42
		April, 1885	7	05	1	27	9	9.06
Butler,	Butler,	Oct., 1876	2	05				
		Aug., 1878	2	15				
		April, 1875	1	30				
		" 1884	1	55				
		Oct., 1885	1	57		27	10	2.07
Cambria,	Johnstown,	Sept. 6, 1875	2	20				
Cameron,		Nov. 14, 1883	4	30				
Chester,	West Chester,	1852	4	20				
		1876	5	45	1	25	24	3.50
		April, 1878	5	52	1	32	26	3.54
Clarion,	Clarion,	1852	1	00				
		1876	2	20	1	20	24	3.33
Clearfield,	Clearfield,				1	15	21	3.60
		1878			4	12	68	3.75
	Morrisdale,	Oct. 23, 1870	2	42				
Columbia,	Bloomsburg,	No meridian.						3.00
Crawford,	Meadville,	1877	2	30				
	Bloomfield,	Nov. 6, 1883	3	15				
	Meadville,	Nov. 6, 1884	3	7.45		38	7	5.43
Cumberland,	Carlisle,	1853	2	11				
		1877	3	56	1	45	24	4.37
		April, 1878	4	00	1	49	25	4.36
		1878			1	30	22	4.09
		Oct. 10, 1883	4	15		15	6	2.50
Dauphin,	Harrisburg,	Fall, 1854	3	06				
	(Coast Survey,)	July, 1862	3	44.5		38.5	7.6	5.10
		Oct., 1874	4	51	1	06.5	12.3	5.40
					1	45	19.9	5.30
	(Coast Survey,)	1877	4	54	1	09.5	15.0	4.63
	" "	Aug. 18, 1885	5	21		27	8	3.34
Elk,	Ridgway,	1855	1	30				
Erie,	Erie,	1855	1	33				
		Nov., 1877	3	00	1	27	22	3.95
		Nov. 9, 1883	3	20		20	6	3.33
Fayette,	Uniontown,	April, 1852	1	07.5				
		Oct., 1876	2	33	1	25.5	24.5	3.50
		Sept. 6, 1877	2	37				
		Sept. 28, 1878	2	42	1	34.5	26.5	3.57
		April 28, 1883	3	13		31	4.7	6.90
		April 14, 1884	3	18	2	10.5	32	4.08
Forest,	Tionesta,	No meridian.						
Franklin,	Chambersburg,	April, 1852	1	39				
		April, 1878	3	24	1	45	26	4.04
		1816						
		1878					61.5	3.80
		1818						
		1878					60	3.90
		1825						
		1878					52	3.99

Table of Results—Continued.

County.	Place.	Date.	Amount of declination west.		Difference.		Time—Years.	Average annual progression in minutes.
			Deg.	*Min.*	*Deg.*	*Min.*		
Franklin,	Chambersburg,	April 30, 1883	3	50.5	.	26.5	5	5.30
		" 1884	3	56	2	16.6	32	4.27
		" 1884	3	49				
		" 1885	3	53	. . .	4.5	1	4.50
Fulton,		Aug. 21, 1884	4	5				
Greene,	Waynesburg,	Oct., 1877	2	10				
		Sept. 29, 1883	2	29	.	19	6	3.20
Huntingdon,	Huntingdon,	April, 1852	2	16				
		Aug., 1874	3	34	1	18	22.3	3.50
		May 21, 1849						
		Oct. 29, 1874	. . .	. . .	1	35	25.4	3.75
		Sept. 10, 1858						
		Oct. 28, 1874	.	. . .	1	00	16.1	3.73
		April 19, 1860						
		Nov., 1876	.		1	00	16.6	3.70
		April 9, 1883	4	33.7	2	17.7	31	4.44
	Spruce Creek,	Nov. 7, 1884	4	37				
Indiana,	Indiana,	Aug. 11, 1857	1	12				
Jefferson,	Brookville,	April, 1852	1	20				
		April, 1878	2	40	1	20	26	3.08
		Oct. 2, 1883	3	15		35	5.5	6.36
		April, 1885	3	25	. . .	. . .	. . .	7
Juniata,		No meridian.						
Lawrence,	New Castle,	Nov. 13, 1883	1	50				
Lebanon,	Lebanon,	April, 1851	3	30				
		April, 1876	4	52	1	22	25	3.30
Lehigh,	Allentown,	March, 1878	5	05				
Lycoming,	Williamsport,	1862	4	26				
		1876	4	55	. . .	29	14	2.10
		1878	5	15				
Mercer,	Mercer,	Dec., 1853	. .	55				
Mifflin,	Lewistown,	April, 1851	1	55				
		April, 1871	3	05	1	10	20	3.50
		Oct., 1876	3	36	1	41	25.5	3.96
Montgomery,	Norristown,	Jan. 14, 1832	3	05				
		April 17, 1855	4	44	1	39	23.3	4.25
Montour,		No meridian.						
Monroe,	Mountain Home,	Oct., 1878	6	45	. .	. . .	22	3.64
		1856–1866	. .	. . .	. . .	. . .	.	3.00
		1866–1876	. .	. . .	.	. .	. . .	4.00
		1876–1878	. . .	. .	. .		. . .	5.00
		Nov. 8, 1883	7	00	. .	15	5.1	3.00
Northampton,		. . . . .	. . .	. .	.	. .	.	3.50
Northumberland,	Sunbury,	Oct. 26, 1878	4	57				4.00
		Oct. 24, 1883	5	07	.	10	5	2.00
		July 17, 1884	5	10				
Perry,	New Bloomfield,	No meridian.	. . .	. . .	. . .	. . .	2	3.40
Pike,	Milford,	1803						
		1877	. . .	. .	4	56	74	4.00
		Oct. 9, 1883	6	00				
Schuylkill,		1852–1878	. . .	. .	. . .	. .	. .	3.07
		1872–1876	.	. .	. . .	. .	. . .	5.05
		Nov. 5, 1885	4	45				
Somerset,	Somerset,	May, 1875	2	45				
		Dec. 31, 1877	3	00	.	15	2.7	5.55
		April, 1878	3	04	. .	19	3	6.33
		1855–1878	. . .		.	.	23	5.48
		April, 1883	3	20	.	16	5	3.20
Susquehanna,	Montrose,	Oct., 1876	6	15				
		Nov., 1877	7	06	. .	.	. .	4.50
Tioga,	New York Line,	1855	3	30				
		1876	5	26	1	56	21	5.50
	Wellsboro',	1858–1876	. .		1	41	20	5.00
Union,	Lewisburg,	Jan., 1869	4	11				
		Oct., 1876	4	35	. .	24	7.8	3.00
		Oct., 1878	4	52	. .	41	9.75	4.20
		Oct., 1884	4	57	. .	46	15.75	2.92
Venango,		No meridian.						
Warren,	Warren,	Oct., 1878	3	39				
		1795	. . .	38.5 E				
		1884	. .	. . .	. .	.	. .	4.00
		April, 1883	3	40	. . .	01	4.5	.22

Table of Results—Continued.

County.	Place.	Date.	Amount of declination west.		Difference.		Time—Years.	Average annual progression in minutes.
			Deg.	*Min.*	*Deg.*	*Min.*		
Washington,	Washington,	Dec., 1876	2	00				
Wayne,		Nov. 3, 1882	7	22	1	45	30	3.50
		Nov., 1884	7	25				6.20
		April, 1885	7	26			30	3.52
Westmoreland,	Greensburg,	1854		56				
		Oct., 1878	2	48	1	52	24	4.66
		Oct. 18, 1884	3	7	2	11	30	4.37
Wyoming,		No meridian,						3.25
York,		Dec., 1876	4	54				
Burlington, N. J.,		1818-1873			3	22	55	.67
		1855-1877			1	48	22	4.95

[REMARKS.—A common source of error, overlooked by most engineers and surveyors, and one to which many of the differences in the readings of needle instruments may be attributed, is that the meridian of the graduated compass-box does not coincide with the line of sight. This error can be corrected only by the instrument-maker, and should be avoided before any instrument leaves the manufactory.—J. S. A., *Sec. Int. Aff.*]

[On the 18th day of August, 1885, a series of observations were made in the capitol grounds by an assistant of the U. S. Coast Survey for the purpose of ascertaining the declination. The result was found to be 5° 21′ W.—J. S. A., *Sec. Int. Aff.*]

PENNSYLVANIA AND NEW YORK BOUNDARY SURVEY.

Report of Expenditures of Appropriations.

HONESDALE, PA., *September 1, 1886.*

HON. J. SIMPSON AFRICA,

Secretary of Internal Affairs:

DEAR SIR: As required by the third section of the act entitled "An act in regard to the boundary monuments on the line between the States of Pennsylvania and New York," with an appropriation for the expense of the same, I have the honor to transmit to you an account of the expenditure of the appropriations of July 5, 1883, and June, 1885, respectively, with the vouchers for the same.

Very respectfully,

Your obd't serv't,

ROBERT N. TORREY,

Commissioner.

THE COMMONWEALTH OF PENNSYLVANIA, *on account of the New York and Pennsylvania Boundary Commission,*

TO JAMES WORRALL,

1883.	DR.		
	To amount paid R. N. Torrey, Commissioner,	$100	00
	To amount paid advances made by the New York Commission,	2,772	81
	To amount paid N. Y., L. E. & W. R. R., freight,	147	02
	To amount paid expense account, July, 1883. July, 1884,	2,891	24
	To amount paid H. W. Clarke, account April, 1880,	30	61
	To amount paid H. W. Clarke, account May, 1880,	40	77
	To amount paid C. M. Gere, Commissioner,	1,508	29
	To amount paid James Worrall, Commissioner,	500	00
	To amount paid James Worrall, (short in his cash account,)	9	26
		$8,000	00
	CR.		
July 9.	By amount received from State Treasurer, $4,000 00		
Aug. 2.	By amount received from State Treasurer, 4,000 00		
		$8,000	00

On account of the death of Colonel James Worrall, his report of expenditure under appropriation of July 5, 1883, was never rendered.

I certify that the above is a correct account of the expenditure of the appropriation of July, 1883, as found in the books and papers of the late James Worrall, and that vouchers are filed with this account in the office of the Secretary of Internal Affairs, in Harrisburg, for all the items except

$509 26, which is charged to James Worrall on his cash account and for which he left no voucher.

ROBERT N. TORREY,
Commissioner.

HONESDALE, PA., *September 1, 1886.*

THE COMMONWEALTH OF PENNSYLVANIA, *on account of the New York and Pennsylvania Boundary Commission,*

To ROBERT N. TORREY,

1885.	DR.		
July 25.	To amount paid C. M. Gere, Commissioner,	$200	00
Aug. 4.	To amount paid David Murray, secretary, for advances made by the New York Commission,	1,921	91
Aug. 21.	To amount paid David Murray, secretary, one half July expense,	280	18
Sept. 24.	To amount paid David Murray, secretary, one half August expense,	161	59
Nov. 7.	To amount paid David Murray, secretary, one half September expense,	85	26
Dec. 21.	To amount paid David Murray, secretary, one half October and November expense,	168	01
1886.			
March 5.	To amount paid David Murray, secretary, one half December expense,	64	78
July 1.	To amount paid Robert N. Torrey, Commissioner,	500	00
		$3,381	73
1885.	CR.		
July 24.	By draft from Auditor General for amount of appropriation of June, 1885,	3,000	00
	Balance due Robert N. Torrey,	$381	73

I certify that the above is a correct account of the expenditure of the appropriation of June, 1885, and that vouchers for all the items are filed with this account in the office of the Secretary of Internal Affairs, in Harrisburg; and that there is due me a balance of three hundred and eighty-one $\frac{73}{100}$ dollars ($381 73) for services rendered.

ROBERT N. TORREY,
Commissioner.

HONESDALE, *July 13, 1886.*

Filed in the Department of Internal Affairs of Pennsylvania, September 16, 1886.

J. SIMPSON AFRICA,
Secretary of Internal Affairs.

Agreement Between the Commissioners Appointed by Pennsylvania and New York.

An agreement made the twenty-sixth day of March, in the year eighteen hundred and eighty-six, between Henry R. Pierson, Elias W. Leavenworth, and Chauncey M. Depew, Commissioners on the part of the State of New York, and Christopher M. Gere and Robert N. Torrey, Commissioners on the part of the State of Pennsylvania:

WHEREAS, By the first section of chapter four hundred and twenty-four, of the laws of the State of New York for the year 1875, the regents of the

University of the State of New York were authorized and directed to resume the work of "examination as to the true location of the monuments which mark the several boundaries of this State," as authorized by the resolution of the Senate of April 19, 1867, and in connection with the authorities of Pennsylvania, to replace any monuments which may have become dilapidated or been removed on the boundary line of that State;

And whereas, The said board of regents of the University did, through a committee of said board previously appointed for the purpose under said Senate resolution of 1867, proceed to carry out the instructions contained in said chapter four hundred and twenty-four of the laws of 1875;

And whereas, By chapter three hundred and forty of the laws of the said State of New York, for the year 1880, the said regents of the University were further authorized and empowered to designate and appoint three of their number as commissioners, to meet such commissioners as may have been or may be appointed on the part of the State of Pennsylvania, and with such last-named commissioners, as soon as may be, to proceed to ascertain and agree upon the location of the boundary line between said States as originally established and marked with monuments, and in case any monuments are found dilapidated or removed from their original location, to replace them in a durable manner in their original position, and to erect such additional monuments at such places on said lines as they may deem necessary for the proper designation of the boundary line between said States;

And whereas, The above-named Henry R. Pierson, Elias W. Leavenworth, and Chauncey M. Depew, were, by resolution passed on the thirteenth day of July, 1880, duly designated and appointed by the said regents of the University of the State of New York, as Commissioners on the part of the State of New York, for the purposes mentioned in said act; and

Whereas, Also, by an act of the Legislature of the State of Pennsylvania, entitled "An act in regard to the boundary monuments on the line between the State of Pennsylvania and New York, with an appropriation for expenses of the same," passed May 8, 1876, the Governor of the State of Pennsylvania was authorized and empowered "to appoint three persons to be a commission, to act in conjunction with a similar commission of the State of New York, to examine as to the true location of the monuments which mark the boundary line between this State and the State of New York, and in connection with said commission of the said State of New York, to replace any monuments which have become dilapidated or been removed on the boundary line of said States;"

And whereas, The Governor of the State of Pennsylvania, under authority of said act, did duly designate and appoint James Worrall, Christopher M. Gere, and Robert N. Torrey, to be a commission for the purposes of said act;

And whereas, James Worrall, the first-named member of said commission, died during the progress of the work on said boundary line, to wit: on

April 1, 1885, and the surviving members, to wit: Christopher M. Gere and Robert N. Torrey, have continued the work of said commission, on the part of the State of Pennsylvania, as authorized by the aforesaid act;

Now, therefore, the said commissioners, for and on behalf of their respective States, having duly performed the duties imposed upon them by the said acts, and having examined said boundary line, and replaced in a durable manner the monuments to mark the same, in pursuance of the authority duly given as aforesaid, have agreed, and do hereby agree, as follows:

First. The channel of the Delaware river from a line drawn across said channel, from a granite monument erected upon the eastern bank of said river, in the year 1882, by the joint boundary commission of the States of New Jersey and New York, to mark the western extremity of the boundary line between said States of New Jersey and New York in a westerly prolongation of said boundary line, up and along said channel of said Delaware river as it winds and turns, for a distance of eighty-five miles, or thereabouts, to a line drawn east across said river, from a granite monument erected upon the west bank of said river in the year 1884, by H. W. Clarke and C. M. Gere to mark the eastern extremity of the first line hereinafter described, shall continue to be a part of the boundary or partition line between the said two States: *Provided, however*, That the limit of territory between the said two States shall be the center of the said main channel: *And provided further*, That each State shall enjoy and exercise a concurrent jurisdiction within and upon the water of said main channel between the lines of low water at either bank thereof, between the limits hereinbefore mentioned.

Second. The line extending from the Delaware river aforesaid, at a point upon said river, fixed and marked with monuments, (which have since disappeared,) by David Rittenhouse and Samuel Holland, in the month of November, in the year 1774, west as the same was surveyed, and marked with monuments, in the year 1786 as far as the ninetieth milestone, by James Clinton and Simeon DeWitt, Commissioners on the part of the State of New York, duly appointed for that purpose by the Governor of said State, in pursuance of an act of the Legislature of said State, entitled "An act for running out and marking the jurisdiction line between this State and the Commonwealth of Pennsylvania," passed 7th March, 1785, and David Rittenhouse, Andrew Porter, and Andrew Ellicott, Commissioners on the part of the Commonwealth of Pennsylvania, duly appointed for that purpose by the Supreme Executive Council of said Commonwealth, in pursuance of an act of the General Assembly of said Commonwealth, entitled "An act to authorize and enable the Supreme Executive Council to appoint commissioners, to join with the commissioners appointed, or to be appointed, on the part of the State of New York, to ascertain the northern boundary of this State from the river Delaware westward, to the northwest corner of Pennsylvania," passed 31 March, 1785; and from the said

ninetieth milestone, west, as the same was surveyed, and marked with monuments and posts in 1787 by Abraham Hardenburg and William U. Morris, Commissioners on the part of the said State of New York, duly appointed in the place of Simeon DeWitt and James Clinton aforesaid, by the Governor of said State, in pursuance of the act aforesaid, and the act supplementary thereto, passed by the Legislature of said State, 21 April, 1787, and Andrew Ellicott and Andrew Porter, aforesaid Commissioners on the part of the Commonwealth of Pennsylvania, to the point at which said line is intersected by the line of cession or meridian boundary hereinafter described, which said line, so surveyed and marked in the years 1786 and 1787, has since been acknowledged and recognized by the said two States, as a part of the limit of their respective territory and jurisdiction, shall, notwithstanding any want of conformity to the verbal description as written in the charter of the Province of Pennsylvania, granted to William Penn in the year 1682, or as recited by the Commissioners aforesaid, continue to be the boundary or partition line between the said two States, from the Delaware river aforesaid, to the said point of intersection with the said line of cession: *Provided*, That wherever upon said line, the locations of any of the monuments or posts erected by the said Commissioners in 1786 and 1787 have been lost and cannot otherwise be definitely fixed, then, and in that case, and in every case where it is required to establish intervening points in said line, a straight line drawn between the nearest adjacent monuments whose localities are ascertained shall be understood to be, and shall be, the true boundary line.

Third. The line of cession, described as a meridian line, drawn from the forty-fifth degree of north latitude, south through the most westerly bent or inclination of Lake Ontario, in the deed of cession to the United States of certain territory claimed by the State of New York, lying west of said line executed 1 March, 1781, by James Duane, William Floyd, and Alexander McDougall, delegates in Congress of said United States from the said State of New York, in pursuance of an act of the Legislature of said State, entitled "An act to facilitate the completion of the articles of confederation and perpetual union among the United States of America," passed 19 February, 1780, which said territory was afterward conveyed by the United States aforesaid to and became a part of the territory and jurisdiction of the said Commonwealth of Pennsylvania, as the said line was surveyed and marked with posts and monuments of stone in the year 1790 by Andrew Ellicott, who was duly appointed for that purpose by the President of the United States, in pursuance of a resolution of Congress, passed 19 August, 1789, which said line, and its prolongation due north into the waters of Lake Erie, until it intersects the northern boundary of the United States aforesaid, have since been acknowledged and recognized by the said two States as a part of the limit of their respective territory and jurisdiction, shall, notwithstanding any possible want of conformity to the verbal description thereof, as contained in said deed of ces-

sion, continue to be the boundary or partition line between the two said States so far as said line so surveyed and marked in 1790 shall extend.

Fourth. The monumental marks by which the said boundary line, except such portions thereof as may lie within the waters of the Delaware river and Lake Erie, shall hereafter be known and recognized, are hereby declared to be :

I. The original monuments of stone erected in the years 1786 and 1787 by the commissioners aforesaid, and in the year 1790 by Andrew Ellicott aforesaid, as the same have been restored and reëstablished in their original positions, or have been replaced by granite monuments, erected in the years 1881, 1882, 1883, 1884, and 1885 by H. Wadsworth Clarke, surveyor on the part of New York, and Christopher M. Gere, surveyor on the part of Pennsylvania, duly appointed by the parties hereto.

II. The new monuments of granite, erected in the years 1881 to 1885 inclusive, by the aforesaid surveyors at intervals of one mile, more or less, and numbered consecutively along said line originally surveyed and marked in the years 1786 and 1787, beginning from the Delaware river; and severally marked on the north side with the letters "N. Y.," and on the south side with the letters "PA," and along said line originally surveyed and marked in the year 1790, beginning at the shore of Lake Erie, and severally marked on the east side with the letters "N. Y.," and on the west side with the letters "PA."

III. The new monuments of granite, erected by the said surveyors in the years 1881 to 1885 inclusive, aforesaid, at intervening points on said line, and at its intersection with public roads, railroads, and rivers, and at other points, and severally marked on the one side with the letters "N. Y.," and on the other side with the letters "PA."

IV. A large monument of granite, erected in the year 1884, by the said surveyors, 600 feet west of the center of the Delaware river, in the said line originally fixed in the year 1786, to mark the eastern terminus. A large monument of granite, erected in the year 1884, by the said surveyors, in the said line or meridian boundary as originally fixed in the year 1790, 100 feet north from its intersection with the line originally surveyed as aforesaid, in the year 1787, which said point of intersection is marked by a small monument of granite buried in the center of the highway in 1884, by the said surveyors. And also a large monument of granite erected in the year 1869 by John V. L. Pruyn, George R. Perkins, Samuel B. Woolworth, and George W. Patterson, on the part of the State of New York, and William Evans, on the part of the State of Pennsylvania, 440 feet south of the original monument erected in the year 1790, by Andrew Ellicott aforesaid, upon the south shore of Lake Erie, in the line originally surveyed and marked by him, as aforesaid.

V. The field book of said surveyors, containing the notes of the resurveys along said line in the years 1877, 1878, and 1879, also the "record of monuments" prepared by said surveyors, containing the descriptions of

the locations of the several monuments erected by them, and of the witness marks thereto; also the maps of said line and the vicinity thereof, showing the locations of said monuments; and also the "diary of operations" of said surveyors, under the direction of the parties hereto, the same having been duly authenticated by the signatures of the said surveyors and the several documents and books of record containing the transactions of the parties hereto, all of which being placed on file in the office of the Secretary of State of New York, and the office of the Secretary of Internal Affairs of Pennsylvania, shall constitute the permanent and authentic records of said boundary line, and are hereby adopted by the parties hereto, and made a part of this agreement.

VI. This agreement shall become binding upon the two States when ratified by the Legislatures thereof respectively, and when confirmed by the Congress of the United States.

In witness whereof, the said Commissioners have hereunto set their hands and seals, in duplicate, the twenty-sixth day of March, 1886, aforesaid.

Executed in the presence of witnesses.

As to Henry R. Pierson, Edward I. Devlin.	H. R. Pierson.	[seal.]
As to E. W. Leavenworth, H. W. Clarke.	E. W. Leavenworth.	[seal.]
As to Chauncey M. Depew, Edward I. Devlin.	Chauncey M. Depew.	[seal.]
As to C. M. Gere, A. D. Birchard.	C. M. Gere.	[seal.]
As to Robert N. Torrey, Andrew Thompson.	Robert N. Torrey.	[seal.]

Filed in the Department of Internal Affairs of Pennsylvania, June 30, 1886.

J. Simpson Africa,
Secretary of Internal Affairs.

Final Report of the Commissioners Appointed on the Part of Pennsylvania.

Honesdale, *June 1, 1886.*

Honorable J. Simpson Africa,

Secretary of Internal Affairs:

Dear Sir: As required by the third section of the act entitled "An act in regard to the boundary monuments on the line between the States of Pennsylvania and New York, with an appropriation for the expense of the same," approved the 8th day of May, 1876, we have the honor to transmit to you the final report of the joint commission appointed by authority of said act, with extracts from the report of the surveyor to the joint commission. The full report of the surveyor was not adopted by the joint commission, as much of it was apparently prepared as a statement, from a New York stand-point, of the former controversies relating to this bound-

ary, and other portions had no reference whatever to the work of our commission.

Accompanying the surveyor's report are the following documents, &c.:

I. A field book of the reconnaissance, with memoranda of the various monuments.

II. A record of monuments, classified by counties, giving minute description of all the new monuments and their location, with data for their ready identification.

III. A series of maps by counties, showing the location of the new monuments.

IV. A diary of operations from 1877 to the close of the work.

A report of the expenditures, with vouchers for the same, will be made to you in a short time.

Very respectfully,

Your obedient servants,

C. M. GERE,

ROBERT N. TORREY,

Commission.

Filed in the Department of Internal Affairs of Pennsylvania, June 30, 1886.

J. SIMPSON AFRICA,

Secretary of Internal Affairs.

[NOTE.—The maps mentioned above are too large to be conveniently printed with this report, but will appear in a separate volume, which will include the reports and maps relating to the Ohio and West Virginia boundaries.—J. S. A., *Sec. Int. Affs.*]

PENNSYLVANIA AND WEST VIRGINIA BOUNDARY SURVEY.

Honorable J. Simpson Africa,

Secretary of Internal Affairs,

Harrisburg, Pa.

I have the honor to transmit herewith the final report of the joint commission, appointed by the States of Pennsylvania and West Virginia, "to examine as to the true location of the monuments which mark the boundary line between the two States, and to replace any monuments which have become dilapidated or been removed from the boundary line between said States," accompanied by the report of C. H. Sinclair, of the U. S. C. & G. Survey, who ran the line, with maps and drafts necessary for a clear understanding of the same.

Respectfully, your obedient servant,

F. L. Hoge,

Secretary of Joint Commission.

Filed in the Department of Internal Affairs of Pennsylvania, July 10, 1886.

J. Simpson Africa,

Secretary of Internal Affairs.

The joint commission appointed by the States of Pennsylvania and West Virginia, to re-locate the boundary line between those States, take pleasure in reporting the completion of the work for which it was selected.

By reference to our report made in 1883, it will be seen that the meridian boundary, (about 64 miles in length,) and the parallel boundary for a distance of 21 miles from the s. w. corner of Pennsylvania, have been surveyed and permanently marked; also, a further distance of $14\frac{8}{10}$ miles of the latter boundary surveyed, when the exhaustion of the appropriation caused a suspension of the work. It was not until the legislatures of 1885 had made the appropriations, estimated by the commissioners as necessary to complete the survey and marking of the east and west line, that work could be resumed. The Secretary of the U. S. Treasury having, at our request, kindly detailed Mr. C. H. Sinclair, of the U. S. Coast and Geodetic Survey, that gentleman, in September, 1885, resumed the field work where it had been suspended in 1883, and completed the survey to the Maryland line about the middle of October. Mr. Sinclair was enabled, by the possession of Mason and Dixon's notes of the survey of 1767, to clearly identify the position of the old mounds and thus

accurately retrace the old line. For reasons which a reading of Mr. Sinclair's report makes obvious, the commissioners in charge of running the line determined to attempt no rectification of this position of the line, but to permanently mark it as retraced by Mr. Sinclair. Capt. Chipley, who had charge of the work of setting the monuments, came out as soon as the survey was completed, contracted for the stone, and superintended the planting of them. This work was completed by the middle of November. The first 21 miles had already been marked under the supervision of Mr. McCullough.

On receiving notice of the readiness of Mr. Sinclair to report, a meeting of the joint commission was called, and held in Pittsburgh, Pa., on the 28th day of January, 1886. At this meeting were present Messrs. Gist, Chipley, and Hoge, on the part of West Virginia, and Messrs. McCullough and Walker, on the part of Pennsylvania, our honored chairman, Col. James Worrall, of the latter State, having been removed by death.

Owing to indisposition, Mr. McCullough, who had been elected to the vacant chair, requested Mr. Gist to preside.

Mr. Sinclair, who was present, presented his report, with two admirably executed charts, embracing everything necessary to a clear understanding of the survey.

Before resuming field work in 1885, Mr. Sinclair had endeavored to obtain information in regard to the monument which marks, in the Pennsylvania line, the termination of a meridian run by Lieut. Michler, of the U. S. engineers, for the Maryland and Virginia joint commission, in 1859. No report of that commission, or copy of it, was on file in the records of West Virginia, and the line above referred to appears never to have been accepted by either West Virginia or Virginia as the western boundary of Maryland.

Acting on the same principle which controlled it in the establishment of the north and south boundary between Pennsylvania and West Virginia, this commission determined to terminate its work at what has been known for years as the intersection of the Virginia and Maryland boundary, and the southern line of Pennsylvania. On motion of Mr. Gist, it was resolved that a suitable monument should be erected at the point above-mentioned, and that the commissioners and Mr. Sinclair should be present to superintend its location.

On motion of Mr. Hoge, the chair appointed Messrs. Walker, of Pennsylvania, and Chipley, of West Virginia, to audit the accounts of Messrs. McCullough and Hoge, of expenditures in the prosecution of the work of the commission, and to determine the basis of settlement between the two States.

This committee, after a due examination, reported that, after the payment by Mr. McCullough of $103 due Mr. Sinclair, there would be due the State of Pennsylvania from West Virginia $12 49; the expenditures of Pennsylvania, after the payment of Mr. Sinclair's bill, amounting, at the

time of this meeting, to $4,817 66, and those of West Virginia to $4,805 17.

Prior to adjournment to meet at the Maryland corner, the commission adopted resolutions expressing its deep regret at the removal, by death, of its honored chairman, Col. James Worrall, of Pennsylvania. His long experience in public life, his acknowledged integrity, ability, and energy, and the great interest taken by him, despite of failing health, in the business of this commission, secured for him its confidence and respect, and deserve this expression of our high appreciation of his many excellent qualities.

Mr. Sinclair having indicated the first of April as the time when he could be present at the erection of the monument in the Maryland line, a meeting of the commission was appointed for that time. At this meeting, owing to the detention of Messrs. Walker and Chipley by floods, and of Mr. McCullough by illness, only Messrs. Gist and Hoge were at the appointed place to meet Mr. Sinclair. As the monument was found to have been delivered at the proper point, and the necessary force present to place it in position, Messrs. Gist and Hoge determined to proceed with the work and not to await the arrival of the other commissioners. The spot for locating the monument was first ascertained by measurement from the meridian monument erected by Lt. Michler, of the U. S. Engineers, (whose notes Mr. Sinclair had obtained,) and from the testimony of adjacent landowners, old residents, and surveyors.

A full description of the monument is given in Mr. Sinclair's report. On the north face is inscribed the date of survey, 1885, and the initials "PA." The south, east, and west faces are divided into equal parts by a vertical line, intended to show the intersection of the State lines. On the north half of the east face is inscribed the initials "PA.;" on the south half, the initials "MD." On the east half of the south face, the initials "MD.;" on the west half, the initials "W. V." The south half of the west face bears the initials "W. V." and the north half the initials "PA."

During the preparation of this report, the Commission has received intelligence of the death of another of its members, that of Mr. James McCullough, of Pennsylvania. Though well advanced in years, Mr. McCullough, as a member of the executive committee, has, from the beginning of the survey, in May, 1883, to the end of November, 1885, shown a zeal and energy commendable in a much younger man; in fact, it may be said that the last years of his life were devoted to this service.

We cannot close this report without the expression of our sense of obligation to Mr. Sinclair for the able and thorough manner with which he has conducted the survey. The commission congratulates itself on having secured the services of a gentleman so accomplished in his profession, and views the severance of its very pleasant relations with him with sincere regret.

The joint expenses of the two States in the prosecution of the work for

which the commission was created amount to ($9,689 75) nine thousand six hundred and eighty-nine $\frac{75}{100}$ dollars. Mr. Sinclair's report, with charts, accompany and are made part of this report.

Respectfully submitted.

J. C. GIST,
JOHN J. CHIPLEY,
F. L. HOGE,
Commissioners on the part of West Virginia.
W. W. WALKER,
Commissioner for Pennsylvania.

NOTE.—The maps and report of Mr. Sinclair had received Mr. McCullough's approval prior to the writing of this report.

F. L. HOGE,
Secretary Joint Commission.

Report on the Survey of the the Parallel Boundary between Pennsylvania and West Virginia, 1885.

C. H. SINCLAIR, *U. S. Coast and Geodetic Survey.*

Filed in the Department of Internal Affairs of Pennsylvania July 10, 1886.

J. SIMPSON AFRICA,
Secretary of Internal Affairs.

CHARLOTTESVILLE, VIRGINIA, *January 15, 1886.*

Honorable JAMES MCCULLOUGH, *Chairman of the Penn. and West Va. Boundary Commission, Canonsburg, Pennsylvania:*

DEAR SIR: I take great pleasure in submitting to the commissioners my final report on the completion of the survey of the parallel boundary between the States of Pennsylvania and West Virginia.

Upon application of the commissioners to the Secretary of the Treasury, I was detached from duty in Kansas and directed to take charge of this work. I started to Washington on September 4th, to secure the instruments necessary for conducting the survey. Every facility was given me at the Coast and Geodetic Survey office, so that in a week after reaching Washington I was able to leave for the field. As soon as possible, the commissioners were notified of the date on which I would be at Point Marion, the nearest point for beginning the work where accommodations could be found for the party.

I reached Point Marion on the 15th of September, with the instruments and outfit, and was ready for starting the field work, but owing to the short notice given the commissioners, the party did not assemble till the 23d.

In the meantime, I determined the azimuth for ranging out the line, by twenty-four observations on Polaris and error of the chronometer by

means of five time stars, at a point 242 feet east and four feet south of the terminal mound of the third tangent of 1883, and with the kind assistance of Mr. Joseph Burchinal, looked for old mounds to the eastward on the mountain, and opened a line through the heavy woods on the summit and west side of the Laurel Hills, besides locating a forward point on the summit, 4.5 miles distant from the beginning of the tangent.

The work was conducted precisely as in 1883, so that it is unnecessary here to describe it in detail. Practically the same instruments were used also.

You will recollect that the entire distance between the s. w. corner of Pennsylvania and the Maryland corner was divided into four sections, and that three of these were surveyed in 1883. Only the fourth or last section was run in 1885.

The Superintendent was not able to assign me an assistant, in consequence of which it was necessary for me to both range out the tangent or guide line, and afterwards measure its length and locate all the old boundary marks.

On the 24th of September, the day after the party arrived, points were interpolated between the azimuth station and the summit of the Laurel Hills, and next day the large transit was moved to the forward point, 4 5 miles distant, from which another point was located on the heavily-wooded ridge owned by J. W. Kelley, a little more than two miles further east. When the transit was set up at this new station, it was found necessary to move it about one thousand feet to the eastward, on the second summit of the same ridge, in order to overlook a long timbered slope and see a high ridge somewhat more than a mile away.

From this second station on Kelley's ridge, a sight of more than nine miles was obtained to the ridge just beyond the Five Forks, owned by Adam Sliger, and points were interpolated on all of the prominent intervening hills. Two more short sights from Sliger's ridge, of about 1.5 miles each, carried us practically to the Maryland corner, which point was reached on the 8th of October, and the measurement of the line was begun in the afternoon of the same day.

As in 1883, small triangulation was employed for getting the distances, on account of the broken character of the country.

By the 19th of October, despite frequent rains, the measurement of the fourth tangent was completed. Between the showers next day, a point was located on the high bluff near the east bank of the Cheat river, and on the 21st, all of the third tangent and a portion of the second, as far as Mt. Morris, was reviewed a distance of 11.5 miles, to locate several new stubs and see that the pegs of 1883 were still in place. This completed the work of the organized party, which was ready to be discharged then.

By the 26th of October, I had computed the position of the intermediate points on the fourth tangent, set the pegs, and left for Harrisburg to ob-

tain additional data for constructing the charts. I found it also necessary to visit Philadelphia to consult Mason and Dixon's field notes, and secure material for the maps.

On the fourth or last tangent, there were eighteen old mounds or line-marks used in retracing the boundary. Most of them were well-defined mounds or stone heaps; one was a line tree, another a line fence. On the last section, the fences were very generally on the line. The large stone that marks the north end of the meridian, through the Fairfax stone, was also used as a line-mark.

After leaving the initial mound on the fourth tangent, the first line-mark is a white oak tree, on the east side of the Morgantown and Fairchance pike, between the lands of Messrs. Williams on the north and Pugh on the south. The new monument was placed on the west of this tree at 1.95 miles distant, and four feet north of the tangent. An old stone heap was supposed to have been on the mountain side about half mile east of this point, but no one knew its position.

The next mark is a well defined stone pile in the midst of thick timber, about one mile west of the summit of the Laurel Hills. Both sides of the line are owned by the Fairchance Furnace Co. A long cut was made about twenty feet south, extending east and west. The new monument was set in the centre of the stone pile at 3.6 miles and 29.6 feet north of the tangent.

The next old mark is a stone pile about 700 ft. east of the summit of the Laurel Hills, in a very inaccessible place on the steep mountain side. Both sides owned by the Fairchance Furnace Co. It is 4.6 miles and 35 feet north of the tangent. Instead of marking this mound with a stone monument, a new position was selected on the top of the mountain, commanding an extensive view east and west, at a distance of 4.45 miles and 34.3 feet north of the tangent.

The next mark is the line fence on the north side of Mr. Grimm's land. This fence is ten feet north of the line between the next mounds east and west of it, but its position was well-defined and the boundary through here is not more irregular than that portion near the west foot of the Laurel Hills. There was no authority for making any change. The new monument was placed 5.5 miles distant and 58 feet north of the tangent.

The next mark is a well defined stone pile on the easterly of the two ridges of Kelley's mountain. It is about 800 feet east of this second summit and cliff of large rock. Messrs. Barnes and Caruthers own the north and J. W. Kelley the south side. The new monument was placed in the centre of the pile at a distance of 6.55 miles and 61.7 feet north of tangent.

The next mark is a well defined earth mound on a high hill with heavy woods on the north, owned by Jackson Myers, and a cleared field south, owned by Jesse Smith. It is about 400 feet east of the Haydentown road. The new monument was placed in the centre 7.65 miles distant, and 68.5 feet north of the tangent.

The next mark is the remains of a stone heap on a high cleared hill under the line fence between the land of Jonas Maust on the south, and Mrs. Haines, on the north side. It is about ¾ mile west of Big Sandy creek. Atone time the land on both sides was owned by one man, and he removed most of the stones from the midst of the field. The place was pointed out by one of the land owners who has known the location for fifty years, and remembers well the old stone heap. The new monument was set in the centre at a distance of 9.15 miles and 89.7 ft. north of the tangent.

The next mark is a very large earth mound on the south side of the public road, running along the line here. The north side is owned by Joseph Prinkey, south side by John Harader. An old grave-yard, inclosed by a stone wall, projects into the road on the north side within fifty feet of the mound. The new monument was placed in the centre at a distance of 10.8 miles and 123.5 feet north of the tangent. About half a mile west of this was a mound recently destroyed while the road was being worked.

The next mark is a well defined earth mound about half a mile east of the old grave-yard above mentioned. It is on the west side of a small run, about 800 feet west of Little Sandy creek, in a deep wooded hollow. The north side is owned by Samuel Maust, south side by Lawrence Neiner. As this is so close to the preceding, no stone monument was placed here. Distance from the initial 11.35 miles and 133.1 feet north of the tangent.

The next mark is an earth mound, very indistinct, but with its position well preserved by the junction of three estates—John Sees and Price McClellan on the north and Henry Carter on the south side. The new monument was placed in the centre, 11.85 miles distant and 146.25 feet north of the tangent.

The next mark is a well defined stone heap on a high cleared hill between the land of Ezra Thomas on the north and Samuel Thomas on the south side. It is at the east end and a little north of a short stone fence. The new monument was set in the centre at a distance of 13.15 miles and 180 feet north of the tangent.

The next mark is an irregular stone pile in a large body of woods, though near the mound the woods are small and sparse, down in an extensive flat, not near any fence or good reference mark. The north side is owned by Marshall Wright, south side by Harrison H. Glover. Distance 14.35 miles and 195.48 feet north of the tangent. A new monument was set in the centre.

The next mark is a very large earth mound on the south side of the line road, on top of Sliger's ridge, about 1100 feet east of the Five Forks. Woods on the north side owned by Christopher Dennis, cleared on the south side owned by Adam Sliger. The new monument was placed in the centre at a distance of 15.8 miles and 228.65 ft. north of the tangent.

The next mark is a well defined irregular stone heap under the line fence, with woods on the north owned by Perry Rynd, and cleared field south owned by Alpheus Cuppet. It is on the north slope of the hill. A new

monument was set in the centre. Distance 17.35 miles and 269.84 feet north of the tangent.

The next mark is a large well defined stone pile on a high hill in the woods about 1300 feet west of the Brandonville and Somerfield pike. The north side is owned by James Fearer, south side by John Glass. The new monument was placed in the centre. Distance 18.4 miles and 298.9 feet north of the tangent.

The next mark is the large sandstone that marks the north end of the meridian through the Fairfax stone, on the east side of the Brandonville and Somerfield pike. This stone was set in 1859 by the party of Lieutenant Michler. It is about 15 inches square at the base, tapering smaller towards the top, and terminates in a pyramid. It is six feet long, three and a half feet out of ground. The north side is owned by John Glass, south side by Sebastian Dean. Distance from the initial is 18.65 miles and 310.51 feet north of the tangent.

The last mound marks the junction with Maryland. It is $\frac{3}{4}$ mile east of the stone above described. The new monument was placed in the centre, and is 19.45 miles distant and 333 53 feet north of the tangent. Abraham Thomas owns the land on the south side. This monument is 16 inches square—dressed $3\frac{1}{2}$ feet and rough cut $3\frac{1}{2}$ feet. The underground cube is $16 \times 16 \times 16$ inches.

As was indicated by the last three mounds on the third tangent in 1883, the line tends to come back towards the theoretic curve through the s. w. corner of Pennsylvania. The stone pile one mile east of the summit of the Laurel Hills is 3.6 miles distant and 25.6 feet north of the tangent through the first mound. It should have been theoretically 7.1 feet north, showing thus a bend to the north of 18.5 feet, a very rapid gain.

The eighth mound, at a distance of 10.8 miles, has an offset of 119.5 feet; theory makes it 64.7 feet: the bend north is therefore 54.8 feet.

At the stone marking the north end of the meridian through the Fairfax stone, the offset is 306.5 feet; it should have been by theory 193.0 feet, showing a bend to the north of 113.5 feet.

At the junction with Maryland, 19.45 miles distant, the offset is 329.5 feet north of the tangent through the first mound; it should have been theoretically 208.5 feet, showing an accumulation of bend to the north of 121.0 feet. (See table at the end.)

The initial mound of the fourth tangent is 172.1 feet south of the theoretic curve through the s. w. corner of Penn.; and the bend north at the end of the line amounts to 121.0 ft., so that the line at its termination is only 51.1 feet south of the theoretic curve.

Taking the line, section by section, it will be seen that the apparently regular part is very irregular, that is, when referred to the astronomical parallel, and that the irregular portions are about as well laid down as the other.

The first section, between the s. w. corner, latitude 39° 43′ 18″.19,

and Lantz's Hill, latitude 39° 43′ 18″.97. By reference to the theoretic curve through the s. w. corner, the old post hole on Lantz's Hill falls 11.75 feet south; astronomically it is 78.93 feet north, or the line in 11.5 miles is in error 90.68 feet.

If the astronomical parallel should be insisted upon, the line would have to be made very irregular instead of the almost theoretic curve now existing.

The next section, Lantz's Hill, latitude 39° 43′ 18″.97 and Bald Hill, latitude 39° 43′ 18″.44 (the latitude station is 1½ miles west, but the latitude here is assumed to be the same). The old mound on Bald Hill is about 54 feet south of the point on Lantz's Hill astronomically. It is 69.7 south of the theoretic curve through Lantz's Hill, or in 14 miles the line is in error only about 15.7 feet. This theoretically irregular portion is thus seen to be astronomically quite regular.

The next section, Bald Hill, latitude 39° 43′ 18″.44, and Harvey's, latitude 39° 43′ 18″.14. Astronomically Harvey's is a little over 30 feet south of Bald Hill; referred to the theoretic curve through Bald Hill, it is over 85 feet south; the error in ten miles is about fifty-five feet.

The last section, Harvey's, latitude 39° 43′ 18″.14, and the north terminus of the Fairfax stone meridian, 1859, latitude 39° 43′ 17″.92. (Latitude was observed at this stone and I use this instead of the end of the line ¾ mile east.)

The latter is 22.26 feet south of the former astronomically; by reference to the theoretic curve through Harvey's, it is 113.5 feet north of Harvey's, or an error of 135.8 feet in 18.65 miles.

On a uniform spheroid, one with no inequalities in elevation, and no variation in density, it would be a very simple matter to lay down a parallel of latitude, but when we have to deal with a very uneven surface and deviation of the plumb line or displacement of the zenith, the laying down of such a line becomes both difficult and expensive; consequently, astronomers adopt practical, rather than purely theoretical methods in dealing with boundaries of this nature. All are approximations.

A wholesale correction of this boundary would have caused endless litigation and a large outlay of money, without any practical return to the States. Where the old marks were so numerous as on the last thirty-four miles, there was no occasion for making any change in existing points, and on the first part of the line, where the marks were rather scarce, no material change was made in the traditional boundary.

Quite a number of the old mounds on that portion run by Mason and Dixon have been identified by the close agreement of the two measurements. It is thus very easy to prove that the stopping place of Mason and Dixon is not the "second crossing of Dunkard," but Brown's Hill, a short distance west of the third crossing of Dunkard. Besides the agreement of distances between the last seven or eight mounds on the west end of Mason and Dixon's work, an extract from their field notes found in the State Department, Washington, D. C., gives positive evidence of the west terminus being a mound on a high hill.

"The sector stood on ye top of a very lofty ridge, but when ye offset was made of 3 ch. 38 lks., it fell a little eastward of the top of ye hill; we therefore extended ye true parallel 3 chs. 80 links westward, which fell on ye top of said ridge; there viz: at 233 miles, 17 chains 48 links from the post marked west in Mr. Bryans field, we set up a post marked W. on ye west side, and heaped round it earth and stone three yards and a half diameter at ye bottom and five feet high. The figure nearly conical." This post is 230 miles 18 chains 21 links from the beginning of the west line.

The mound on Brown's Hill was the most westerly one found during the survey of the boundary.

There were several places where the mounds (or traditions of mounds) were too close together for mile marks, and I was not able to account for them until Mason's and Dixon's notes were consulted. From these I learned that mounds had been placed not only at every mile, but also on the summit of the prominent ridges. It is very evident that many of the mile mounds fell in hollows or on the hillsides, and were destroyed in the course of time, and that most of those now in existence are the ridge mounds, and the distances between these of course vary as the hills themselves. These ridge mounds are the principal ones marked with new stone monuments.

No attempt was made to restore the mile marks, as the adjacent ridges are intervisible and generally not very far apart.

There are two charts of the line, both on a scale of $\frac{1}{40000}$. The first was designed to show the method of tracing the boundary by means of tangents, all the old line marks, the new monuments and the variations of the boundary from a theoretic curve on a uniform spheroid. This theoretic curve is drawn through the s. w. corner of Pennsylvania for convenience; it might just as well have been assumed through any other point, or even made the mean theoretic parallel.

The second chart shows the State line in plan and is the complete map of the boundary, giving the stones by number, and the distances in miles and feet, counting from the s. w. corner. These two maps are essential for showing all the details of the survey, and are complete in themselves without reference to the chart of 1883, which is included in the first, with some changes.

Yours respectfully,

C. H. SINCLAIR,
Coast and Geodetic Survey.

JAMES MCCULLOUGH,
W. W. WALKER,
Commissioners of Pennsylvania.

J. C. GIST,
JOHN J. CHIPLEY,
F. L. HOGE,
Commissioners of West Virginia.

Fourth Tangent.

Object.	Distance on tangent.	North of tangent.	Theoretic offsets.	Bend of line.	South of theoretic curve through S. W. corner.	Remarks.
	Miles	*Feet.*	*Feet.*	*Feet.*	*Feet.*	
26th new monument, (old mound,) . .	0	00	00	00	00	172.1	Harvey.
27th new monument, (line tree,) . . .	1	5037.1	00	2.1	2.1s	174.2	Pugh.
28th new monument, (old mound,) .	3	3116.2	25.6	7.1	18.5n	153.6	W. of Summit.
29th new monument, ...	4	2406.6	30.3	11.3	19.0	153.1	Summit Laurel Hills.
Old mound e. of Summit, ...	4	3091.6	31.0	11.6	19.4	152.7	No new monument.
30th new monument, (line fence,) . .	5	2510.6	54.0	16.6	37.4	134.7	Grimm.
31st new monument, (old mound,) . .	6	2820.6	57.7	23.6	33.1	139.0	Kelley.
32d new monument, (old mound,) . .	7	3366.9	64.5	32.2	32.3	139.8	Myers.
33d new monument, (old mound,) . .	9	787.8	85.7	46.2	39.5	132.6	Haines.
34th new monument, (old mound,) . .	10	4316.0	119.5	64.7	54.8	117.3	Prinkey.
Old mound w. of Little Sandy, . . .	11	1965.6	129.1	71.4	57.7	114.4	No new monument.
35th new monument, (old mound,) . .	11	4634.3	142.2	78.0	64.2	107.9	Carter.
36th new monument, (old mound,) .	13	876.1	176.0	95.8	80.2	91.9	Thomas.
37th new monument, (old mound,) . .	14	1825.9	191.5	113.8	77.7	94.4	Glover.
38th new monument, (old mound,) . .	15	4198.5	224.6	137.9	86.7	85.4	Sliger.
39th new monument, (old mound,) . .	17	1830.6	265.8	166.3	99.5	72.6	Cuppet.
40th new monument, (old mound,) . .	18	2215.7	294.9	187.5	107.4	64.7	Glass.
N. end of meridian through Fairfax stone, ...	18	3547.1	306.5	193.0	113.5	58.6	East side of Pike.
Maryland corner, (old mound,) . . .	19	2237.1	329.5	208.5	121.0	51.1	End of the line.

Tangent corrected for constant offset.

THE GEODETIC TRIANGULATION IN PENNSYLVANIA.*

By MANSFIELD MERRIMAN, *Acting Assistant U. S. Coast and Geodetic Survey.*

It is the object of this article to give an account of the triangulation executed in Pennsylvania during the past eleven years by the United States Coast and Geodetic Survey. The subject will be divided into four parts: First, a statement concerning the nature of the triangulation and the use that can be made of it; second, a brief account of the methods employed; third, a record of the yearly progress of the work, and fourth, a statement of the principal geographical positions thus far determined.

1. The Nature of a Geodetic Triangulation.

The operation of triangulating consists in determining, by means of triangles, the positions of points on the surface of the earth, so that they may be laid down on paper in their proper relative locations and serve as a basis for the construction of an accurate map. If the area embraced in the work be large, the form and size of the earth must be taken into account by means of the science of geodesy, and hence the triangulation is called geodetic.

When a land surveyor determines the area of a field by the old method of compass and chain, he measures the length and the magnetic bearing of each of its sides. From these measurements the coördinates of each corner of the field with respect to an assumed origin and axes are easily computed. One of these coördinates is the distance of the point east or west from the assumed meridian; another is the distance of the point north or south of the corner taken as the origin. These two coördinates—sometimes called longitude and latitude—locate the position of the point and enable it to be plotted in its proper place relative to the others. In geodetic work points are located in a similar manner by means of their latitudes and longitudes. The word latitude, however, is used in its geographical sense as meaning the distance from the equator expressed in degrees, minutes, and seconds of arc, and the word longitude denotes the distance, similarly expressed, from an assumed meridian. The meridian used by the Coast and Geodetic Survey is that of Greenwich. Of course all points in this country are in north latitude and in west longitude.

The question of constructing an accurate map of a given area may be said to reduce to the determination of the latitudes and longitudes of a sufficient number of points. For instance, if the latitude and longitude of each street corner in a town were known with precision, it would be easy to make a map showing the streets by simply plotting each corner by means of those coördinates, and then drawing the proper lines to connect the

* Contributed by authority of the Superintendent of the U. S. Coast and Geodetic Survey.

points. As, however, there is no cheap and accurate method of determining the latitudes and longitudes in such a case, other methods must be used for locating the points so that they fall upon the map in their proper relative positions.

It is one of the objects of the triangulation of Pennsylvania to determine the latitude and longitude of each of its stations. A triangulation, in fact, may be defined as a cheap method of determining the latitudes and longitudes of points. Incidental to this, and yet important for the prosecution of surveys, is the determination of the lengths of the sides of the triangles and of the angles which those sides make with the true meridian.

If the latitude and longitude of a point be determined by means of astronomical observations and computations, its position upon the earth's spheroid is known. Now, if the latitude and longitude of another point in that neighborhood be required, the cheapest method is not to take a second set of astronomical observations, but to determine the distance between the two points and the angle which the line makes with the meridian, and then to compute the difference of latitude and longitude. For example, in Fig. 1 let A be a point whose geographical position has been astronomically determined, and let B be a second point to the south-westward, whose position is required. Let A M be a meridian drawn through A. Now, if the distance A B and the angle B A M be measured, the distances A M and B M may be computed by plane trigonometry if the line A B is short, or by the rules of geodesy if the length of A B is sufficient to require the curvature of the earth to be considered. These distances A M and B M are then converted into seconds of arc, and the latitude of B is equal to that of A minus the number of seconds in A M, while the longitude of B is equal to that of A plus the number of seconds in B M.

Fig. 1.

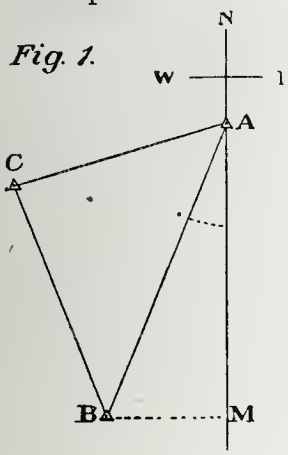

If the line A B be long, it will seldom be possible to find its length by direct chaining, but one or more triangles will be necessary. The simplest case is that when a third point C can be found, which is intervisible with A and B, and so located that the distance A C can be directly measured by a chain, or by rods, or by a special base apparatus, as the precision of the work may demand. Then by measuring also the two angles B A C and B C A, we have the complete data for computing, by the rules of trigonometry, the required distance A B. More usually, however, the base line to be directly measured is situated at some distance from the point A, as shown at G H in Fig. 2.

Here the side H F is computed from the measured base G H and the angles F H G and H G F. Then from the known length of H F, and the angles of the triangle H D F, the side D F is found, and thus the computation is carried on until the required distance A B is found. By ex-

tending the computations a step further it is now evident that the latitude and longitude of each of the stations C, D, F, G, and H may be also found; for, since the angle C A M is known, C may be located in the same manner as B, and from C the point F is located, and so on in order.

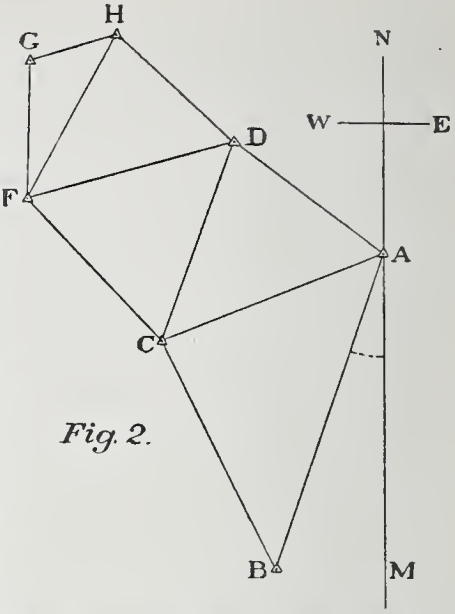

Fig. 2.

It will be seen, from the above explanation, that a geodetic triangulation includes five distinct kinds of field operations.; first, the astronomical determination of the latitude of a station; second, the astronomical determination of the longitude of a station; third, the astronomical determination of the azimuth (or angle made with the true meridian) of one of the sides; fourth, the measurement of a base, and fifth, the measurement of horizontal angles. Practically, however, the greater part of the field work of a triangulation consists in the observation of angles, since it is found that the latitudes and longitudes of points two or three hundred miles distant from an astronomical station can be computed through the triangles with the necessary precision and with a less expense than by other methods.

Suppose now that a triangulation, like the one shown in Fig. 2, has been completed. What use can be made of it? The two coördinates—latitude and longitude—are known for each of the stations. At each station the azimuths (or true bearings) of all the lines radiating from that station are known. The lengths of all the sides of the triangles are known. How can these be used to construct an accurate map of the country?

In the first place, it may be observed that the triangulation furnishes the exact geographical positions of a number of points, so that these may be plotted in their proper places with respect to a system of parallels of latitude and meridians of longitude. Starting at one of the stations—for instance at C—a surveyor may at once determine the true meridian, since the true bearings of each of the lines C A, C D, etc., are known. Then he may make a local survey of the country around C, locating the roads, streams, houses, State lines, county lines, etc., with reference to that true meridian. Next, going to the station F, a similar survey may be made for that vicinity. These topographical surveys may now be plotted on the map, and each will be in its proper position with reference to the other. If the survey made from F be extended to meet that made from C, there is afforded a check upon the accuracy of the local surveys. Hence the inaccuracies of the topographical work cannot spread and increase, for a constant system of independent checks is obtained wherever a connection can be made with the triangulation. The triangulation forms a net-work, or rather a frame-work, upon which everything else in the map is hung. This large frame-work is

constructed with care and accuracy, and all surveys connected with it are properly connected with each other through it.

In the second place, it is maintained that the cost of an extended topographical survey is a minimum when based upon a geodetic triangulation. Each side of the triangulation furnishes a base line, whose length and azimuth are known. The great value of an accurately determined base line for the prosecution of topographical work will be evident to every surveyor. From it other points may be located and other lines of reference obtained. The true bearing, or azimuth, of every line of the survey is at once determined without the expense of astronomical observations. By the help of the three-point problem, stations for the use of plane table or stadia (telemeter) parties may be quickly located. The constant system of checks renders the accumulation of large errors impossible, and hence less revision of the field work is required. Thus the effect of a triangulation is to lessen the cost of topographical surveys and maps.

Another use of the triangulation that will be ultimately made is that of furnishing reference points for the precise description of the boundary lines of land properties. No system for this purpose has yet been adopted in Pennsylvania, and as a consequence the majority of land records are so defective that the retracing of old lines from the recorded descriptions is often impossible, and almost always attended with trouble and expense. Ultimately, when the secondary and tertiary triangulations become extended, so that one or more stations are located in every township, the monuments which mark these stations will enable a system to be formulated whereby the boundaries of every farm may be accurately described. Or, in other words, from these monuments the latitude and longitude of each corner of the farm may be computed and recorded; to recover a lost corner it will then only be necessary to run the proper lines from the nearest monument, or nearest known corner, so as to determine the point whose geographical position is given.

2. The Methods of Geodetic Triangulation.

Two classes of triangulation are usually recognized in geodetic work ; the primary series, which connects directly with the bases and which employs the longest possible lines ; and the secondary series, which determines points within the larger triangles. To this is often added a tertiary series, which locates stations for the special use of plane table and stadia (telemeter) parties. On the U. S. Coast and Geodetic Survey it is required that in the primary series the probable error of a determined angle should not exceed $0''.3$, and that the limit of error in closing a triangle should not exceed $3''$, while for the secondary series the corresponding values are $0''.7$ and $6''$ respectively.

The first field operation is that of reconnaissance, which decides upon the locality of each of the stations. These are to be so selected as to secure the best system of triangles, quadrilaterals, or hexagons, to cover the given area so as to satisfy the prescribed conditions of accuracy and minimum

cost, both in the execution of the triangulation and in the subsequent use that is to be made of it. For the stations of the primary series usually the highest elevations are selected, and accordingly the longest possible lines obtained consistent with the formation of well proportioned figures. The intervisibility of adjacent stations must of course be insured, and if possible approximate values of the principal angles be determined. For a full account of the conditions required to be observed in reconnaissance work, see Report of the Coast and Geodetic Survey for 1882, pp. 151–155.

The measurement of a base line is an operation which requires the most precise apparatus and careful field work in order that its length may be accurately determined. As a primary base line is only 5 or 10 miles in length, while the sides of the primary triangles usually exceed 20, and are sometimes more than 50 miles long, it is evident that any error in the measurement of the base will be multiplied in the longer lines, and accordingly the greatest precision in the linear measurement is demanded. The probable error, or uncertainty, in the length of the measured bases on the *eastern* coast of the United States is about $\frac{1}{250000}$th part of the length, although the lower value of about $\frac{1}{500000}$ was attained in the cases of the Massachusetts and the Epping base. The former of these fractions is equivalent to an uncertainty of a quarter of an inch in a statute mile, and the latter to one eighth of an inch per mile. Concerning base line measurements, the following articles in the Reports of the Coast and Geodetic Survey are among others referred to: Report of 1854, pp. 103–108; Report of 1864, pp. 120–144; Report of 1873, pp. 123–136; Report of 1880, pp. 341–344; Report of 1882, pp. 107–149; Report of 1883, pp. 273–288.

The determination of the astronomical latitude of a station is generally effected by measuring with a zenith telescope the differences of the zenith distances of several pairs of stars. The longitude of a station is found by comparing by means of the electric telegraph the local time of the meridian of the station with that of some astronomical observatory whose longitude is known. The azimuth of one of the lines of the triangulation, or the angle which it makes with the true meridian at one of the stations, is determined by observations on circumpolar stars. For a full account of the methods of determining latitude, longitude, and azimuth, reference is made to the papers in the Report of the Coast and Geodetic Survey for 1880, pp. 201–286.

The field work of the triangulation in Pennsylvania has thus far consisted only of reconnaissance, and of the measurement of horizontal angles, the latitudes, longitudes, azimuths, and distances being determined by computations from the connection with the main triangulation of the coast, which, in its turn, is connected with the base lines and astronomical stations. The nearest bases are the Fire Island base, on the southern coast of Long Island, and the Kent Island base, on the eastern shore of Chesapeake bay opposite Annapolis. The nearest station where azimuth has been observed is Principio, in the north-eastern part of Maryland, and the nearest latitude and longitude stations are also in that State.

The measurement of horizontal angles hence constitutes the principal part of the field work of a triangulation. This, although theoretically of a simple nature, is in practice attended with some difficulty on account of the distance of the signals and the necessity of securing a high degree of precision in the observations. The wooded character of the summits upon which the stations are located in this State has rendered it usually necessary to erect towers varying in height from 15 to 60 feet. A single tripod is first constructed to support the theodolite, and around this an independent scaffold is built, so that the motions of the observer may not be communicated to the instrument. For signals to be observed upon at the surrounding stations, targets and heliotropes have been employed, the former being used for lines less than about 20 miles in length, and the latter for longer lines. The heliotrope is an instrument by means of which the rays of the sun are reflected from a small mirror so as to strike the observer's station, and which are seen by him in the form of a small bright star or spot of light; for long lines the heliotrope signal is almost indispensable, since targets can only be seen under the most favorable atmospheric conditions.

The instrument used for the measurement of the horizontal angles in this State is a Gambey repeating theodolite with a limb ten inches in diameter, and reading by two verniers to three seconds. The angles have been read in sets of four or six repetitions each, the average total number of single measures for each independent angle being usually from 90 to 120. In each set one half of the measures are made with the telescope in the direct position, and the other half with it in the reverse position, in order to eliminate any error in the level of its horizontal axis. Both verniers are read in order to eliminate any error of eccentricity in the graduated plate. Usually, also, the sets are taken alternately from left to right and from right to left, in order to balance any errors arising from the use of the clamps or from a motion of the tripod. The different sets are taken upon different parts of the circle to eliminate any errors in the graduation of the limb. Lastly, the observations are continued over several days in order that the signals may be seen under different atmospheric conditions. The following is an example of four sets taken at Bake Oven station on August 26, 1885:

Station Observed.	Time.	No. of Reps.	Reading.			Angle.
			A	B	Mean.	
Smith's Gap, ...	3:45	4	0° 00′	00″	12″ 06″.0	98° 36′ 58″.1
Knob, ...	4:02		34 27	54	63 58 .5	
Smith's Gap, ...	4:06	4	0 00	12	21 16 .5	98 36 55 .5
Smith's Gap, ...	4:33	4	50 29	33	48 40 .5	98 36 62 .6
Knob, ...	4:37		84 57	45	57 51 .0	
Smith's Gap, ...	4:40	4	50 29	42	57 49 .5	98 36 60 .4

The mean of all the values thus determined for the different sets constitutes the observed value of the angle. Usually the observations are extended to include other angles than the simple independent ones, and, in such cases, an adjustment of the observed values is made by the method of least squares. For instance, the station Bear's Head was occupied in July, 1885, and the five primary stations, Penobscot, Knob, Bake Oven, Port Clinton, and White Horse, were observed upon. These five lines include four simple, independent angles, but the angles observed numbered ten, being all the angles resulting from the combination of the lines two by two. The following shows the observed and adjusted values of these ten angles·

Fig. 3.

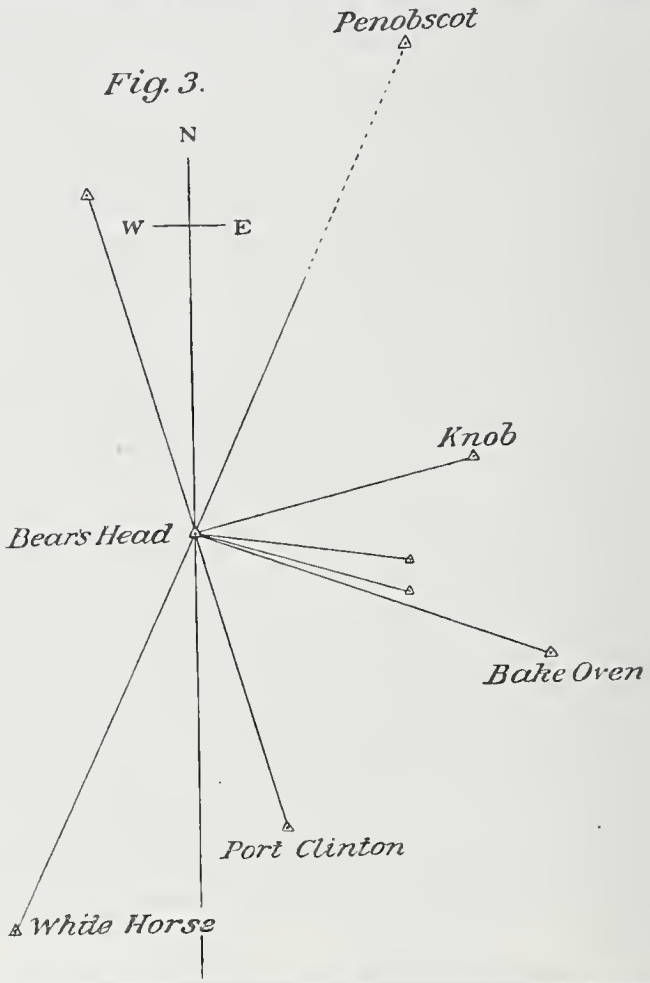

Angle at Bear's Head.	No. of reps.	Observed value.	Adjusted.
White Horse—Port Clinton,	48	41° 15′ 39.97″	40.33″
White Horse—Bake Oven,	40	94 47 12.71	14.02
White Horse—Knob,	48	129 19 47.57	47.09
White Horse—Penobscot,	40	180 39 48.43	47.24
Port Clinton—Bake Oven,	48	53 31 34.27	33.69
Port Clinton—Knob,	48	88 04 05.75	06.76
Port Clinton—Penobscot,	48	139 24 06.97	06.91
Bake Oven—Knob,	48	34 32 33.16	33.07
Bake Oven—Penobscot,	40	85 52 32.39	33.22
Knob—Penobscot,	48	51 19 59.71	60.15

The total number of measures is seen to be 456, or an average of 114 for each independent single angle. The work at this station began on July 20 and was finished on July 30, but the weather only permitted observations on eight days, and on five of these measurements could not be made until the afternoon.

A full account of the method of marking the stations, constructing the towers and signals, and taking the angle observations, may be consulted in the Report of the Coast and Geodetic Survey for 1882, pp. 151–197. This paper also explains the methods of computing the triangle sides and finding the spherical excesses of the triangles.

On account of the curvature of the earth, the horizontal limb of the theodolite is at each station parallel to a tangent plane to the spheroidal surface, and accordingly the sum of the three measured angles of a triangle should be greater than 180°. The spherical excess of the triangle added to 180° gives the quantity which the sum of three measured angles should equal, and their difference is the error in closing the triangle. Having found these errors, a further adjustment is made in order to obtain the corrected spherical angles of the triangle. The following gives the angles

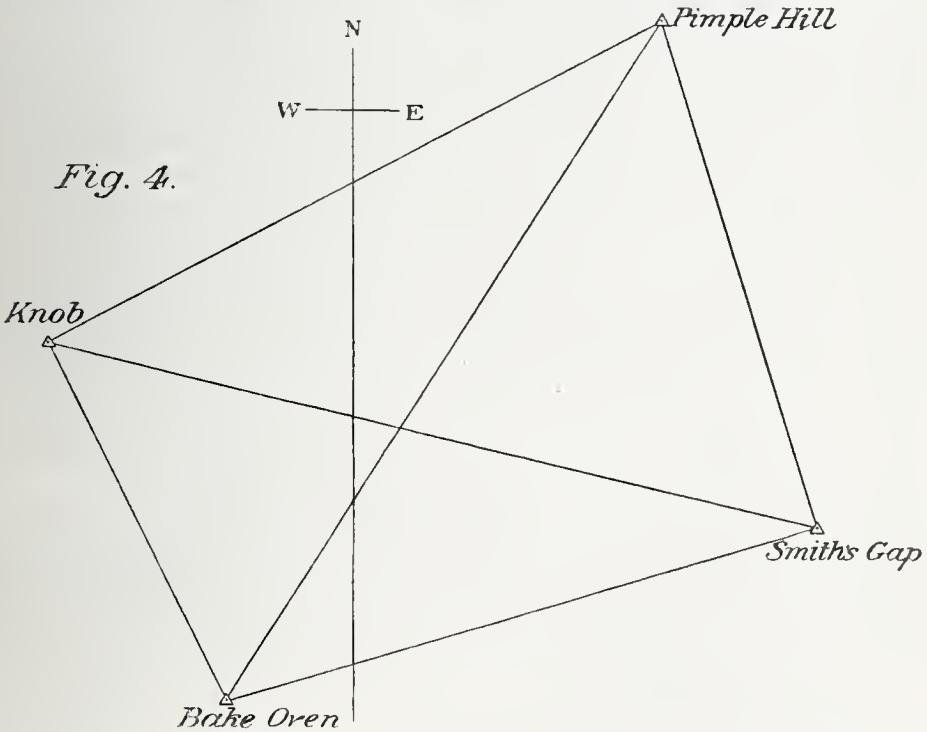

Fig. 4.

and the error of closure in each of the four triangles shown in Fig. 4, all the angles of which were measured during the season of 1885:

Pimple Hill,	49°	04′	50.13″	Pimple Hill,	29°	58′	51.60″
Smith's Gap,	90	21	25.53	Knob,	91	57	51.54
Bake Oven,	40	33	46.91	Bake oven,	58	03	18.14
Sum,	180	00	02.57	Sum,	180	00	01.28
180°+excess,	180	00	01.66	180°+excess,	180	00	01.43
Error,			+0.91	Error,			−0.15

Knob,	50°	37′	17.20″	Knob,	41°	20′	34.34″
Bake Oven,	98	37	05.05	Pimple Hill,	79	03	41.73
Smith's Gap,	30	45	41.35	Smith's Gap,	59	35	44.18
Sum,	180	00	03.60	Sum,	180	00	00.25
180°+excess,	180	00	1.26	180°+excess,	180	00	01.83
Error,			+2.34	Error,			−1.58

After using these errors of closure to adjust the spherical angles, the plane angles of the triangles are found and the triangle sides computed. Lastly, the geodetic latitudes, longitudes, and azimuths are computed by the methods explained in the Report of the Coast and Geodetic Survey for 1884, pp. 323–375.*

3. Progress of the Triangulation in Pennsylvania.

During the past twelve years, Congress has made a yearly appropriation "for furnishing points for State Surveys," by the extension of the triangulation of the U. S. Coast and Geodetic Survey. The annual appropriation during the past few years has been $16,000, which has been applied in a number of States, the average proportion for Pennsylvania being, previous to 1885, less than one tenth of this sum. This amount has only been sufficient to keep a single party in the field for two or three months of the year, and accordingly the progress of the work has been slow. The following brief statement of the yearly progress is derived from the annual reports of the Coast and Geodetic Survey, except that of the season of 1885, which is furnished by authority of the Superintendent.

In the spring of 1875 the Governor of Pennsylvania, at the instance of the State Geologist, Prof. J. P. Lesley, requested the superintendent of the Coast and Geodetic Survey to extend the triangulation of the coast so as to determine points for correcting the State map. Prof. L. M. Haupt, having been appointed Acting Assistant U. S. Coast and Geodetic Survey, and

*The mean error (m) of an adjusted angle is a quantity which has been advantageously used for comparison of the accuracy of various triangulations, and it will be seen that for the best executed work this measure does not exceed 1″.

Of course it does not follow that all work should possess this accuracy; what is required is a proper degree of accuracy depending upon the object for which the triangulation was undertaken and the means and time it was intended to devote to it. This remark is made in order that no unfair criticism may arise in the mind of the reader in looking over the following collection of some resulting mean errors:

U. S. Coast and Geodetic Survey, Yolo-base figure, Cal., by G. Davidson, 1876—1884,	m=±0.51″
Survey of Hanover, by Gauss,	0.59″
Survey of Prussia, by Morozowiez, since 1867,	0.62″
Survey of Denmark, by Andrae,	0.71″
Coast Survey of Prussia, by Bessel & Bayer, in 1838,	0.72″
U. S. C. & G. Survey connection of Lakes Champlain and Ontario by secondary triangulation, by C. O. Boutelle.	0.95″
Survey of Penna. by the U. S. C. & G. Survey, so-called Horse-shoe secondary triangulation, by L. M. Haupt and M. Merriman, 1875 to 1882,	1.75″
Ordnance Survey of Great Britain, 1784 to 1858,	2.21″

instructed to execute the work, took the field on July 1, and spent the summer in reconnaissance. Beginning at the eastern end of the Lehigh Valley, and giving attention to the means for joining with known points of the primary triangulation in New Jersey, the stations Smith's Gap and Bake Oven, on the Blue mountain, were first selected. Other stations to the southward, on the Durham and Reading hills, were later chosen, so that, by the close of the season, an acceptable scheme of triangulation had been laid out, extending from the mouth of the Lehigh to points westward of the Schuylkill. During the same season Assistant G. A. Fairfield identified the station marks at Principio, in Maryland, and at Meeting-house hill, in Delaware, which had been established about the year 1840, and made a reconnaissance north-west into Chester county to begin a series of triangles to connect with those of Prof. Haupt.

In the season of 1876 the reconnaissance was continued and the triangulation work proper begun, six tripods being erected and four stations occupied for the measurement of angles.

During 1877 there were no funds available for the field work, but in 1878 the party of Prof. Haupt was in the field from the first of June to the middle of October. Four tripods were erected and five stations occupied for the measurement of horizontal angles. Two of these stations were Principio and Meeting-house, and thus a connection was effected with the primary triangulation of the coast, so that, at the close of the season, the geographical positions of the stations Londonderry and Rawlinsville were known.

In the season of 1879 four stations were occupied by Prof. Haupt, and at its close the geographical positions of Beartown, Womelsdorf, and Blackspot stations were computed.

During the season of 1880 six stations were occupied, and two new stations selected and observed upon. At the close of this season Prof. Haupt resigned his charge of the work, and Prof. Merriman was appointed Acting Assistant in the U. S. Coast and Geodetic Survey to continue the triangulation.

In the season of 1881 the triangulation was continued by the occupation of two stations.

In the season of 1882 four stations were occupied, and three new stations definitely located and marked. The measurements made this season closed the connection of a horse-shoe chain of triangles between the primary line, Principio-Meeting-house, near the northern boundary of Delaware, and the line Newtown-Mt. Rose, a few miles north of Trenton, N. J. This chain is shown in the page plate. The two lines just mentioned are a part of the primary coast triangulation whose lengths and positions had been previously determined. In order to show the precision of geodetic work, the following results deduced by the Computing Division of the Coast and Geodetic Survey are here stated :

Starting from the fixed line Principio-Meeting-house, the geographical positions were computed throughout the horse-shoe chain, and on arriving

at the line Newtown-Mt. Rose, the following discrepancies were noted: The distance from Newtown to Mt. Rose was found to be 21,153.07 meters, while the same from the coast triangulation was 21,153.10 meters, the discrepancy being 3 centimeters. The azimuth of the direction Newtown to Mt. Rose was found to be 232° 10′ 26.4″, while the same from the coast triangulation was 232° 19′ 10.5″, the discrepancy being 6.9″; the latitude of Newtown was found to be 40° 15′ 03.308″, while the same for the coast triangulation was 40° 15′ 03.411″, the discrepancy being 0.103″; and the longitude of Newtown was found to be 74° 55′ 13.987″, while the same for the coast triangulation was 74° 55′ 13.927″, the discrepancy being 0.060″. The agreement is hence very satisfactory, it being considered that the distance between the two fixed lines used as bases is nearly 150 miles when measured along the center of the horse-shoe chain.

In the season of 1883 the triangulation was continued by the occupation of the stations Governor Dick, Round Top, and Winterstown, the two latter being westward of the Susquehanna river. Towers varying in height from 20 to 40 feet were required at these stations, and also at Dauphin, Pulpit Rock, and Swatara Gap, the other points which were observed upon.

During the season of 1884 the station Swatara Gap was occupied and the horizontal angles measured. Three new stations were selected and marked, and tripods erected over them. A reconnaissance was also begun to connect the stations on the Blue mountain near the seventy-sixth meridian with those in the State of New York. The peak called Penobscot Knob, five miles south of Wilkes-Barre, was definitely selected as the place for one of the stations, and horizontal sketches were taken there and at other points for the purpose of laying out a scheme of triangulation.

For the season of 1885 a larger sum than usual was appropriated for the Pennsylvania work in order to extend the triangulation more rapidly to meet the needs of the Second Geological Survey. Acting Assistant Merriman was instructed to continue the triangulation northward over the anthracite coal regions, Assistant O. H. Tittman to extend the reconnaissance between the seventy-fifth and seventy-seventh meridians northward to the New York State line, and Acting Assistant Barnard to continue the work westward of the Susquehanna river.

The party of Prof. Merriman occupied in succession the stations Knob, Bear's Head, Pimple Hill, Smith's Gap, Bake Oven, and Port Clinton. Five new stations were marked, four towers erected, and 30 primary and 23 secondary directions observed. This work has enabled the geographical positions of Knob, Bear's Head, Pimple Hill, Penobscot, and Panther to be computed, as also the positions of 7 secondary points. The field work of this party began June 23 and closed September 16.

The party of Assistant Tittman extended the reconnaissance northward across the northern anthracite coal field to the New York State line. Angles were measured with a small theodolite at the stations Panther, Penobscot, Shickshinny, Bald, Moosic, Salem, and Elk, with sufficient accuracy to en-

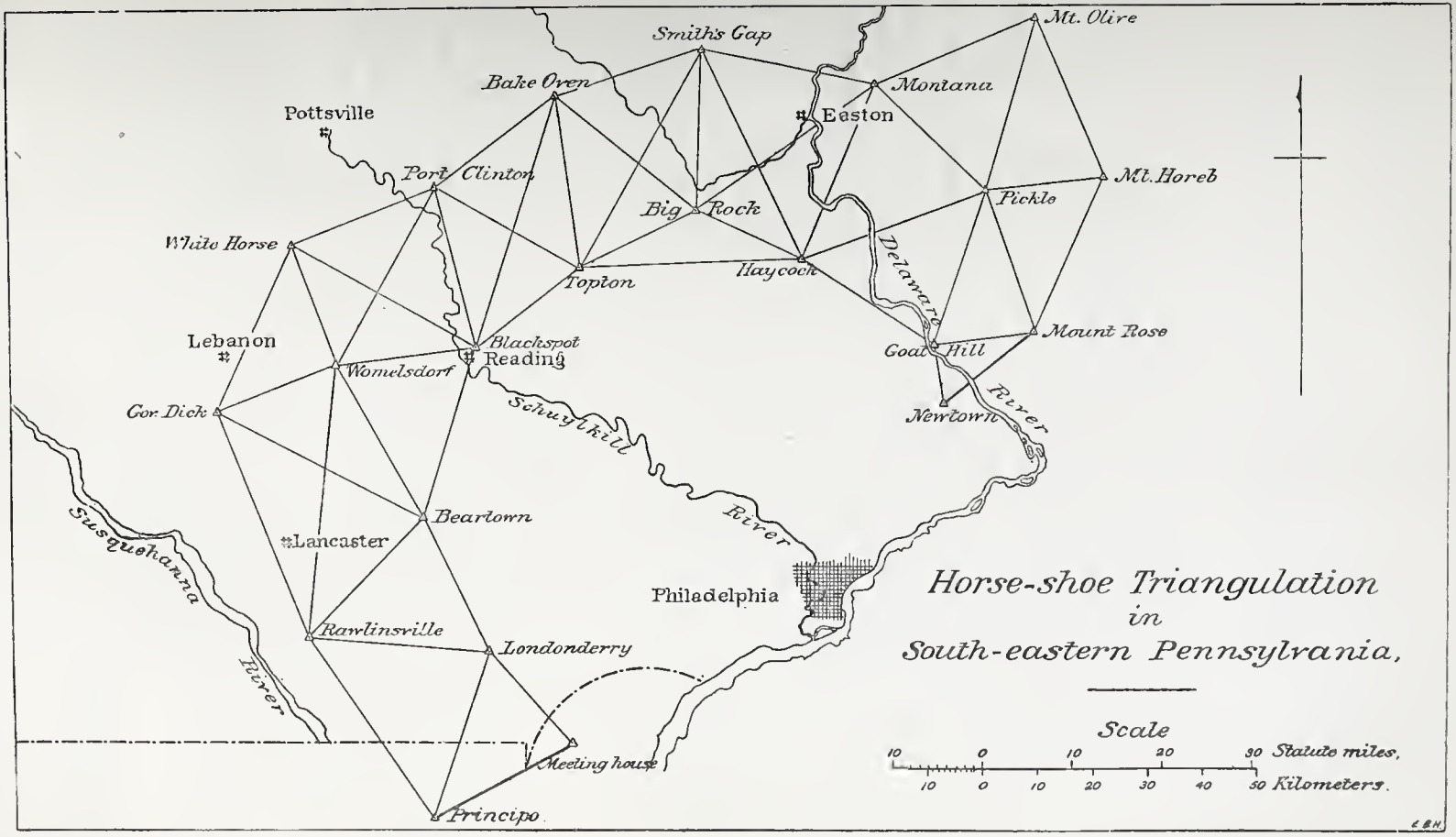
Smith's Gap
Mt. Olive
Bake Oven
Montana
Pottsville
Easton
Port Clinton
Mt. Horeb
Pickle
Big Rock
White Horse
Delaware
Topton
Haycock
Lebanon
Blackspot
Reading
Womelsdorf
Goat Hill
Mount Rose
Gor. Dick
Newtown
River
Schuylkill
River
Susquehanna
Beartown
Lancaster
Philadelphia
Rawlinsville
Londonderry
River
Meeting house
Principo
Horse-shoe Triangulation
in
South-eastern Pennsylvania,
Scale
10 0 10 20 30 Statute miles.
10 0 10 20 30 40 50 Kilometers.

able geographical positions to be determined approximately, and permit the collocation of local maps on a general one. Nine secondary stations were determined in the northern anthracite coal field. The field work of this party began June 23 and closed October 24.

The party of Prof. Barnard was engaged in reconnoitering and the erection of towers. He occupied, for the measure of horizontal angles, the station Dauphin, unfavorable weather preventing the occupation of other stations.

The accompanying map shows the present condition of the geodetic survey of the State. The lines which are drawn broken denote reconnaissance only, while the full lines denote that the angles have been measured and the triangulation proper completed.

The primary coast triangulation connecting the stations Principio, Meeting-house, Lippincott, Yard, etc., is seen near the south-eastern part of the State, and resting upon it is seen the horse-shoe chain previously described. Westward of the Susquehanna the reconnaissance extends to the foot of the Alleghenies, and in the south-western part of the State a scheme of reconnaissance is indicated, extending from the Maryland triangulation westward over the mountains. In the north-western corner of the State is shown the triangulation of the Lake Survey. North of the State line, near longitudes 76° and 77°, are shown triangles of the New York State Survey, five of whose stations fall south of the boundary. Connecting these stations with the triangulation near latitude 41°, is seen the reconnaissance executed during the season of 1885 by Assistant O. H. Tittman. The scale of the map is 1 : 1,000,000, or 1 inch to about $15\frac{3}{4}$ miles.

4. Geographical Positions and Results.

The latitude and longitude of a station determine its position on the earth's spheroid. In addition to these it is always important to know the distance and direction from the station to each of the neighboring ones, in order to be able to extend the triangulation or use it for local surveys. The complete statement of a geographical position, hence, includes distance azimuth, latitude, and longitude.

The unit of distance employed by the Coast and Geodetic Survey is the meter. The following constants are adopted, from the latest comparisons, to convert meters into feet and miles when necessary :

$$\text{Meters} \times 3.280869 = \text{Feet.}$$
$$\text{Meters} \times 0.000621377 = \text{Miles.}$$

If the logarithm of the distance in meters be known, the conversion may be made as follows :

$$\text{Log meters} + 0.5159889 = \text{Log feet.}$$
$$\text{Log meters} + 6.7933550 = \text{Log miles.}$$

The azimuth of a line is an angle which denotes the direction which that line makes with the true meridian. This angle is always measured at one end of the line with respect to a true meridian passing through that end.

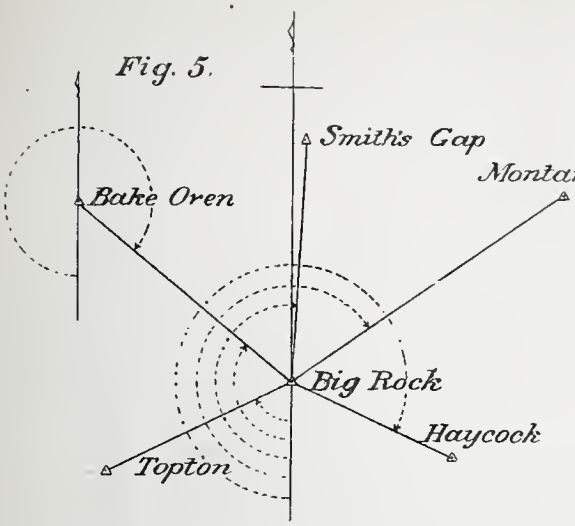

On the Coast and Geodetic Survey azimuths are reckoned from the south around through west, north, and east, from 0° to 360°, so that true south has the azimuth 0°, west 90°, north 180°, and east 270°. Hence the true bearing of a line is at once known when its azimuth has been determined, azimuth and true bearing being, indeed, but different formal statements of the same thing. For example, at the station Big Rock, the following are the azimuths and true bearings to the five stations shown in Fig. 5. It will be seen from the figure that the azimuths likewise give all the angles between the stations

AT BIG ROCK.	Azimuth.	True bearing.
To Topton,	64° 54′ 36.81″	S. 64° 54′ 36.81″ W.
To Bake Oven,	129 13 35.82	N. 50 46 24.18 W.
To Smith's Gap,	182 33 18.74	N. 2 33 18.74 E.
To Montana,	235 05 46.52	N. 55 05 46.52 E.
To Haycock,	294 32 22.86	S. 65 27 37.14 E.

at the point Big Rock. For instance, the angle Bake Oven Big Rock-Topton is 64° 18′ 59.01″, the difference of the azimuths Big Rock-Bake Oven and Big Rock-Topton.

On account of the spheroidal shape of the earth the meridians are not parallel but converge toward the poles. If the surface of the earth were plane the azimuth of the direction Bake Oven to Big Rock (in Fig. 5) would be exactly 180° greater than that of the direction Big Rock to Bake Oven, but actually we have the azimuths :

Big Rock to Bake Oven, 129° 13′ 35.82.″
Bake Oven to Big Rock, 309° 02′ 01.43.″

In this particular case, then, the convergence of the meridians has caused the true bearing of the line taken at Big Rock to be 11′ 34.39″ greater than the true bearing of the same line taken at Bake Oven.

Owing to the spheroidal shape of the earth, the lengths of the degrees of latitude and longitude are different for different latitudes. As it is constantly necessary to transform differences of latitude and longitude into the corresponding linear distances on the earth's surface, extended tables for this purpose are given in the Report of the Coast and Geodetic Survey for 1884, pp. 135–321. The following values extracted from these tables show the variation in length of arcs of the meridian for latitudes from 39° to 43°:

LATITUDE.	LENGTH OF ARCS OF THE MERIDIAN IN METERS.		
	One degree.	One minute.	One second.
39	111013.3	1850.22	30.837
40	111032.7	1850.54	30.842
41	111052.2	1850.87	30.848
42	111071.7	1851.20	30.853
43	111091.4	1851.52	30.859

These quantities give the number of meters contained within an arc of the meridian of which the degree of latitude is the middle; thus, 111032.7 is the number of meters between latitude 39° 30′ and latitude 40° 30.′

The following values, taken from the same tables, show the variation in length of arcs of the parallel for latitudes from 39° 30′ to 42° 30′:

LATITUDE.	LENGTH OF ARCS OF THE PARALLEL IN METERS.		
	One degree.	One minute.	One second.
39° 30′	86 016	1433.6	23.89
40 00	85 396	1423.3	23.72
40 30	84 770	1412.8	23.55
41 00	84 137	1402.3	23.37
41 30	83 498	1391.6	23.19
42 00	82 853	1380.9	23.01
42 30	82 201	1370.0	22.83

In the following geographical positions the values of the latitudes and longitudes which have been finally determined are given to thousandths of a second of arc, while those which are liable to further revision are stated to seconds only. From the above tables it is seen that a thousandth of a second of latitude is about 0.03 meters or 0.1 feet.

The following are the geographical positions for the stations of the horse-shoe chain (see plate and map) which are situated in Pennsylvania. These positions have been previously published in the Reports of the Secretary of Internal Affairs for Pennsylvania for 1883 and 1884. In each case a brief statement of the location of the stations is given. The stations are marked by stone monuments, or by bolts in the rocks, and are always well known by the people of the vicinity.

Rawlinsville Station.—This is situated near the village of Rawlinsville, in the eastern part of Martic township, Lancaster county.

Latitude, 39° 53′ 09.539.″ Longitude, 76° 15′ 58.372.″

To Gov. Dick, ...	azimuth,	158°	02′	34.80,′	distance,	43157.9	meters.
To Womelsdorf, ...	"	187	00	42.54,	"	49061.4	"
To Beartown, ...	"	224	49	08.81,	"	30584.1	"
To Londonderry, ...	"	274	06	10.43,	"	33073.2	"
To Principio, ...	"	325	16	54.06,	"	39464.1	"

Londonderry Station.—This is situated in the township of the same name, in Chester county :

Latitude, 39° 51′ 50.507.″ Longitude, 75° 52′ 50.442.″

To Principio, ...	azimuth,	19°	30′	51.92,″	distance,	31855.9	meters.
To Rawlinsville, ...	"	94	21	00.25,	"	33 73.2	"
To Beartown, ...	"	154	50	11.19,	"	26637.8	"
To Meeting-house, . . .	"	319	04	45.57,	"	22194.9	"

Beartown Station.—This is situated in Salisbury township, Lancaster county, about two miles east of Greenbank post-office :

Latitude, 40° 04′ 51.947.″ Longitude, 76° 00′ 48.491.″

To Rawlinsville, . . .	azimuth,	44°	58′	53.47,″	distance,	30584.1	meters.
To Gov. Dick, ...	"	116	05	56.04,	"	41916.6	"
To Womelsdorf, ...	"	150	11	39.68,	"	31167.0	"
To Blackspot, ...	"	197	38	12.88,	"	31050.6	"
To Londonderry, ...	"	334	45	04.08,	"	26637.8	"

Governor Dick Station.—Situated in the southern part of Cornwall township, Lebanon county :

Latitude, 40° 14′ 46.773.″ Longitude, 76° 27′ 21.114.″

To White Horse, ...	azimuth,	204°	49′	25.64,″	distance	32925.3	meters.
To Womelsdorf, ...	"	248	29	12.30,	"	23763.1	"
To Beartown, ...	"	295	48	48.83,	"	41916.6	"
To Rawlinsville, ...	"	337	55	15.34,	"	43157.9	"

Womelsdorf Station.—Situated in Heidelberg township, Lebanon county, about three miles south of the village of Newmanstown :

Latitude, 40° 19′ 28.250.″ Longitude, 76° 11′ 44.689.″

To Rawlinsville, . . .	azimuth,	7°	03′	25.96,″	distance,	49061.4	meters.
To Gov. Dick, ...	"	68	39	17.79,	"	23763.1	"
To White Horse, . . .	"	158	47	42.56,	"	22732.1	"
To Port Clinton, ...	"	209	08	23.76,	"	35577.7	"
To Blackspot, ...	"	264	02	30.27,	"	25029 5	"
To Beartown, ...	"	330	04	36.10,	"	31167.0	"

Blackspot Station.—Situated in Alsace township, Berks county, on Penn mountain, about two miles east of the city of Reading :

Latitude, 40° 20′ 51.148.″ Longitude, 75° 54′ 09.864.″

To Beartown, . . .	azimuth,	17°	42	30.26,″	distance	31050.6	meters.
To Womelsdorf, ...	"	84	13	53.03,	"	25029.5	"
To White Horse, ...	"	119	30	14.04,	"	37979.9	"
To Port Clinton, ...	"	165	18	11.61,	"	29465.5	"
To Topton, ...	"	232	18	30.51,	"	23564.1	"

White Horse Station.—Situated near the boundary line between Berks and Schuylkill counties, about five miles south of the post-office Rock :

Latitude, 40° 30′ 55.192.″ Longitude, 76° 17′ 33.950.″

To Gov. Dick, ...	azimuth,	24°	55′	46.04,″	distance,	32925.3	meters.
To Port Clinton, ...	"	248	47	23.41,	"	27391.1	"
To Blackspot, ...	"	299	15	03.44,	"	37979.9	"
To Womelsdorf, . . .	"	338	43	56.10,	"	22732.1	"

Port Clinton Station.—Situated in Brunswick township, Schuylkill county, about five miles north-east of the village of Port Clinton :

Latitude, 40° 36′ 15.049″ Longitude, 75° 59′ 27.823″

To Womelsdorf . .	azimuth,	29°	16′	21.97,″	distance,	35577.7	meters.
To White Horse, . . .	"	68	59	09.65,	"	27391.1	"
To Bake Oven, ...	"	233	32	35.87,	"	26998.1	"
To Topton, ...	"	298	17	28.86,	"	29681.7	"
To Blackspot, ...	"	345	14	45.21,	"	29465.5	"

Topton Station.—Situated in Longswamp township, Berks county, about four miles south of the village of Topton :

Latitude, 40° 28′ 37.491″ Longitude, 75° 40′ 58.251″

To Blackspot, . . .	azimuth,	52°	27′	03.70″	distance,	23564.1	meters.
To Port Clinton, ...	"	118	29	30.07,	"	29681.7	"
To Bake Oven, ...	"	171	50	48.86,	"	30433.3	"
To Smith's Gap, ...	"	209	41	07.87,	"	44239.1	"
To Big Rock, ...	"	244	45	03.86,	"	22935.8	"
To Haycock, ...	"	267	59	04.69,	"	39305.5	"

Bake Oven Station.—Situated near the boundary line between Carbon and Lehigh counties, about five miles north-west of the village of Germansville :

Latitude, 40° 44′ 54.109″ Longitude, 75° 44′ 02.222″

To Port Clinton, ...	azimuth,	53°	42′	39.16,″	distance,	26998.1	meters.
To Smith's Gap, ...	"	252	26	55.42,	"	27535.3	"
To Big Rock, ...	"	309	02	01.43,	"	32277.6	"
To Topton, ...	"	351	48	49.11,	"	30433.3	"

Big Rock Station.—Situated in Salisbury township, Lehigh county, about three miles south of the city of Allentown :

Latitude, 40° 33′ 53.732″ Longitude, 75° 26′ 16.422″

To Topton, ...	azimuth,	64°	54′	36.81,″	distance,	25935.8	meters.
To Bake Oven, ...	"	129	13	35.82,	"	32277.6	"
To Smith's Gap, ...	"	182	33	18.74,	"	28655.5	"
To Montana, ...	"	235	05	46.52,	"	38884.7	"
To Haycock, ...	"	294	32	22.86,	"	20351.4	"

Smith's Gap Station.—Situated near the boundary line between Monroe and Northampton counties, about four miles west of the village of Point Phillips :

Latitude, 40° 49′ 21.787″ Longitude, 75° 25′ 21.906″

To Big Rock, ...	azimuth,	2°	33	54.28,″	distance,	28655.5	meters.
To Topton, ...	"	29	54	17.84,	"	44239.1	"
To Bake Oven, ...	"	72	39	07.24,	"	27535.3	"
To Montana, ...	"	281	46	37.48,	"	31269.5	"
To Haycock, ...	"	335	04	45.50,	"	40889.5	"

Haycock Station.—Situated in Haycock township, Bucks county :

Latitude, 40° 29′ 18.963″ Longitude, 75° 13′ 10.341″

To Topton, ...	azimuth,	88°	17	07.53,″	distance,	39305.5	meters.
To Big Rock, ...	"	114	40	53.66,	"	20351.4	"
To Smith's Gap, ...	"	155	12	42.13,	"	40889.5	"
To Montana, ...	"	203	41	04.99,	"	33489.8	"
To Pickle, ...	"	250	29	52.80,	"	35527.7	"
To Goat Hill, ...	"	303	28	44.11,	"	28673.6	"

The following geographical positions for four stations of the primary coast triangulation were determined about the year 1842 :

Bethel Station.—Situated in Bethel township, Chester county :
Latitude, 39° 50′ 46.232.″ Longitude, 75° 29′ 25.339.″

To Yard,	azimuth,	211°	55	50.45,″	distance,	16670.5	meters.
To Pine Hill,	"	276	57	08.56,	"	42882.7	"
To Lippincott,	"	312	12	40.11,	"	20435.9	"
To Burden,	"	345	02	06.81,	"	36300.7	"

Yard Station.—Situated in Chester county :
Latitude, 39° 58′ 24.796.″ Longitude, 75° 23′ 13.793.″

To Bethel,	azimuth,	31°	59′	48.83,″	distance,	16670.5	meters.
To Mt. Holly,	"	266	12	22.78,	"	51215.8	"
To Pine Hill,	"	299	52	41.80,	"	38898.4	"
To Lippincott,	"	347	17	38.94,	"	28585.5	"

Willowgrove Station.—Situated near the west corner of Moreland township, in Montgomery county :
Latitude, 40° 08′ 31.935.″ Longitude, 75° 06′ 22.283.″

To Newtown,	azimuth,	232°	34′	04.10,″	distance,	19892.3	meters.
To Mt. Holly,	"	299	41	41.15,	"	31209.0	"
To Pine Hill,	"	345	47	35.64,	"	39375.9	"

Newtown Station.—Situated in Newtown township, Bucks county :
Latitude, 40° 15′ 03.411.″ Longitude, 74° 55′ 13.927.″

To Willowgrove,	azimuth,	52°	41′	15.47,″	distance,	19892.3	meters.
To Goat Hill,	"	171	57	31 31,	"	10638.4	"
To Mt. Rose,	"	232	10	19.50,	"	21153.1	"
To Stony Hill,	"	296	34	57.01,	"	32233.9	"
To Mt. Holly,	"	337	47	34.42,	"	29784.1	"

The following are approximate latitudes and longitudes of primary stations to the westward and northward of the horse-shoe chain. These will be determined with greater precision when the final adjustments are made, or when additional field work is done. Hence the values are stated only to the nearest second :

	Latitude.	*Longitude.*
Winterstown, (York county,)	39° 49′ 22″	76° 36 09″
Pulpit Rock, (York county,)	39 51 27	76 56 53
Round Top, (York county,)	40 06 13	76 55 34
Dauphin, (Dauphin county,)	40 21 59	76 54 33
Swatara Gap, (Lebanon county,)	40 28 15	76 32 24
Bear's Head, (Schuylkill county,)	40 51 01	76 04 48
Knob, (Carbon county,)	40 53 44	75 49 45
Pimple Hill, (Monroe county)	41 01 36	75 30 18
Penobscot, (Luzerne county,)	41 10 57	75 52 22
Panther, (Luzerne county,)	41 14 09	75 38 11
Ricketts, (Sullivan county,)	41 18 31	76 18 35
Bald, (Lackawanna county,)	41 25 41	75 45 05
Moosic, (Lackawanna county,)	41 27 21	75 29 44
Elk, (Susquehanna county,)	41 42 54	75 33 39

The following are the approximate latitudes and longitudes of a number of secondary stations and points. Besides the three stations in Philadelphia for which accurate positions are given, there are many more in that city and in the vicinity and along the Delaware river. These can be had on application to the Survey office :

	Latitude.	*Longitude.*
Philadelphia, State House,	39° 56′ 55.64″	75° 09′ 01.41″
Philadelphia, Girard College,	39 58 26.600	75 10 13.544
Philadelphia, St. Peter's Church,	39 56 35.34	75 08 53.38
Lancaster, prison tower,	40 02 24.58	76 17 33.52
Bethlehem, Reformed Church,	40 37 17	75 22 33
Lone Tree, (Carbon county,)	40 48 11	75 52 44
Summit Hill, school-house tower,	40 49 36	75 52 27
Summit Hill, Presbyterian Church,	40 49 33	75 52 24
Summit Hill, Catholic Church,	40 49 28	75 52 52
Mt. Jefferson, South Chimney,	40 49 32	75 51 28
Woodside, Catholic Church,	40 00 37	75 54 27
Shickshinny, (Luzerne county,)	41 09 59	76 09 09
Nanticoke, German Lutheran Church,	41 12 16	76 00 02
Wilkes-Barre, St. Mary's Church,	41 14 32	75 53 04
Bellevue, Welsh Methodist Church,	41 24 04	75 41 14
Hyde Park, St. Patrick's Church,	41 24 51	75 41 03
Petersburg, German Lutheran Church,	41 24 38	75 38 30
Providence, St. Mary's Church,	41 26 27	75 39 30
Olyphant, Baptist Church,	41 28 23	75 36 24
No. 10, chimney of engine-house on Pa. Coal Co.'s Gravity Road,	41 24 39	75 34 21
Scranton court-house, clock tower,	41 24 29	75 39 47
Salem, (Wayne county,)	41 33 01	75 27 26

In order to make the list of geographical positions thus far geodetically determined in Pennsylvania more complete, the following are given, the first and second of which are taken from the Report of the Primary Triangulation of the Lake Survey, p. 782, and the others from the Reports of the New York State Survey for 1883 and 1884:

	Latitude.	*Longitude*
Edinboro', (Washington township, Erie county.)	41° 52′ 28.41″	80° 10′ 46.88′
Erie, (Mill Creek township, Erie county,)	42 03 41.44	80 11 11.64
Bly, (Tioga county,)	41 54 35	77 00 41
Harrison, (Potter county,)	41 54 58	77 41 52
Athens, (Bradford county,)	41 57 31	76 37 00
Litchfield, (Bradford county,)	41 59 22	76 25 49
Warren, (Bradford county,)	41 59 22	76 10 44

In 1884 the Philadelphia water department located the positions of several points in Bucks and Montgomery counties, starting from the line Haycock-Goat Hill as a base, and a statement of the computed positions is given in their report for that year, page 322.

The Coast and Geodetic Survey has determined astronomically the latitude and longitude of the Capitol at Harrisburg, of the south-west corner of Pennsylvania, and of several other points upon the boundary lines of the State. The latitude and longitude of Pottsville and Wilkes-Barre have been determined for the Second Geological Survey of Pennsylvania by Prof. C. L. Doolittle. The following are the values obtained:

	Latitude.	*Longitude.*
Harrisburg, dome of Capitol,	40° 15′ 51.1″	76° 52′ 54.3″
South-western corner of Pa.,	39 43 18.19	80 31 08.20
Boundary monument, near Smith's Ferry,	40 38 27.25	80 31 07.50
Wilkes-Barre, court-house,	41 14 40.48	75 52 57.7
Pottsville, court-house,	40 41 09.13	76 11 50.7

The following positions of the astronomical observatories at Allegheny and Bethlehem are taken from the *American Ephemeris and Nautical Almanac* for 1886:

	Latitude.	*Longitude.*
Philadelphia Old High School Observatory,	39° 57′ 06.0″	75° 09′ 45.2′
Allegheny Observatory, ...	40 27 41.6	80 00 43.95
Bethlehem Observatory, ...	40 36 23.9	75 22 58.5

In conclusion it may be mentioned that the above longitudes are referred to the meridian of Greenwich by using the value 77° 03′ 01.35″ as the longitude of the Naval Observatory at Washington, D. C. A recent discussion by Assistant C. A. Schott in the Report of the Coast and Geodetic Survey for 1884, pages 407–430, deduces for this value the more precise quantity 77° 03′ 00.57,″ with the probable error ±0.63.″

PROGRESS OF THE TRIANGULATION IN 1886.

Contributed by Prof. MANSFIELD MERRIMAN, *at the request of the Superintendent of the U. S. Coast and Geodetic Survey.*

Prof. Louis H. Barnard took the field on May 26, and continued at work until June 26. He visited, for the purposes of reconnaissance, the stations Blue Rock, Anderson, Mexico, Doubling Gap, Piney mountain, Clark's Knob, and Two-Top mountain. Reconnaissance angles were measured at these points on eleven days, unfavorable weather preventing observations on twelve days.

The party of Prof. Merriman was in the field eight days during June. The stations White Horse, Bear's Head, Barry, and Catawissa were visited. At White Horse a signal was erected, and at Barry an observing tripod and scaffold twelve feet high were constructed, lines being also cut through the woods to render the adjacent stations visible.

By direction of the Superintendent of the Coast and Geodetic Survey all work in Pennsylvania was closed before June 30, the end of the fiscal year, on account of the failure of the House to provide an appropriation for the continuance of the work in the States. The Senate, however, insisted upon the item, and early in August an appropriation of about one half the usual amount was passed, but with the proviso that the preference should be given to States where few or no points had been furnished. It was, therefore, only possible to continue one party at work in Pennsylvania during the remainder of the season.

On August 5, Prof. Merriman took the field, and during that month occupied the stations Bear's Head and Barry, in order to continue the triangulation to the northward and westward of the anthracite coal fields. The stations Catawissa, Ricketts, Shickshinny, and Montour were marked and observed upon. The observations at Bear's Head were completed on August 21, 498 measures of horizontal angles having been made. Barry station was next occupied, and the observations there continued by Prof. Merriman until August 31, and later by Assistant William Einbeck, who subsequently continued the triangulation at Catawissa station.

The occupation of Catawissa includes, besides the horizontal angle observations, also the determination of the zenith distances of all the stations centering there, viz: Little Mahanoy, Montour, Loyalsock, North mountain, Ricketts, Penobscot, and Bear's Head. Little Mahanoy mountain has also been determined as a secondary point. Substantial tripods and target signals were set up at nearly all these points, but the work of observation

upon all the longer lines was finally carried out by means of heliotropes, the signals failing to show satisfactorily on account of continuously smoky and hazy weather.

The work of the season has determined the accurate geographical positions of Barry, Catawissa, Montour, and Ricketts, but, as the field work of Assistant Einbeck was not closed until late in November, the computed positions are not available for statement in this report.

RAINFALL AT BETHLEHEM, PA.

The town of Bethlehem is in latitude 40° 37′ north and 75° 23′ west, and is located on the north bank of the Lehigh river, ten miles from its junction with the Delaware. On the south bank the Lehigh, or South Mountain, rises gradually to an elevation of 900 feet above tide; the summit being a mile and a half from Bethlehem. To the north lies an undulating country—the valley between the Blue mountain and the South mountain. The former is 18 miles distant, and has a uniform elevation of 1,500 feet. The direction of the valley is south-west by west. The town is situated on a hill, sloping to the south and west, and is bounded on the west by the Monocacy creek, flowing from the north. The Lehigh canal follows the course of the river on its north bank. The river has an elevation of 220 feet, while the highest elevation of the town is 350 feet at a point on East Broad street.

The observations which form the basis of this article were carefully recorded and very kindly furnished by Mr. J. E. Lukenbach, who began his observations in July, 1877. His rain-gauge consists of a cylindrical galvanized iron vessel, 10 inches in diameter and 12 inches deep, in which the rain is caught. It is placed at the surface of the ground, twenty feet west of his house, which is on the west side of Main street, just north of Broad. The elevation here is about 270 feet above tide, or 40 feet above the Monocacy creek, which is 200 feet distant. The rainfall is measured in a cylindrical glass vessel, on which is a decimal scale, each main division corresponding to one tenth of an inch; these being subdivided into tenths' give the rainfall to hundredths of an inch.

For the last six months of the year 1877, the monthly rainfall was as follows: July, 6.50 inches; August, 6.64; September, 3.23; October, 6.31; November, 5.40; and for December, 1.60 inches; making a total of 29.68 inches. The following table gives the monthly and yearly rainfall at Bethlehem from January 1, 1878, to January 1, 1886.*

	1878.	1879.	1880.	1881.	1882.	1883.	1884.	1885.	M'thly M'n.
January,	4.52	None.	2.95	4.06	3.32	4.32	2.38	4.43	3.242
February,	3.25	1.23	2.86	2.43	3.90	4.04	4.85	3.65	3 276
March,	2 75	3.41	4.13	5.48	4.91	2.71	5 04	1.04	3.684
April,	2.92	3.98	3.50	1.00	2.19	2.79	2.41	2.36	2.644
May,	4.65	2.17	1.26	2.87	6.58	2.88	2.86	2 29	3.195
June,	3 50	8.38	3.88	6.08	3.28	8.62	4.76	1.06	4 945
July,	5.28	4.64	4.17	1.36	2.77	4.52	8.13	2.76	4.129
August,	2.03	6.03	2.50	0.59	3.54	1.55	2.49	9.17	3.487
September,	2.49	1.90	2.47	0.90	5.25	4.20	1.03	0.55	2 348
October,	3.40	0.81	1.85	2.90	2.70	5.16	3 64	4.92	3.172
November,	3.44	1.84	2.73	2.72	1.32	1.54	2 71	4 28	2.572
December,	5.60	5.54	1.71	4.61	1.62	2.59	6.05	1.60	3.665
Annual rainfall,	43.83	39.33	34.01	35.00	41.38	44.92	46.35	38 11	40.36

*The rainfall for 1886 is as follows: January, 3.63 inches; February, 4.69; March, 4.08; April, 2.98, and for May, 5.59 inches.

From this table it is seen that the mean annual rain-fall is 40.36 inches. One cannot fail to note the secular variation in the annual rain-fall; for the first three years it shows a gradual decrease, then a corresponding rise for four years, which is quite remarkable in its regularity. In 1880 the annual rain-fall was a minimum, 34.01 inches, and reached a maximum of 46.35 inches in 1884. Although the seasons here are not so marked by an abundance or a want of rain as in the tropics, still there is some difference in rain-fall. For the spring months, the mean is 9.52 inches; for summer, 12.76 inches; for fall, 8.09 inches, and for winter, 10.18 inches. The fall months might be considered the dry season, the remainder of the year constituting the wet season.

From the record of the number of days given in the following table, in which rain fell, it is found that rains occur with about the same frequency in winter as in summer, and in spring as in fall, which shows that the showers are heaviest in spring and summer:

	1881.	1882.	1883.	1884.	1885.	Mean.
January,	4	4	8	9	5	6 0
February,	3	6	9	8	6	6.4
March,	5	6	4	6	5	5.2
April,	2	4	6	4	8	4.8
May,	7	11	9	8	8	8.6
June,	11	7	7	6	6	7.4
July,	5	4	9	8	10	7.2
August,	3	6	3	7	9	5.6
September,	3	6	6	3	5	4.6
October,	8	5	8	10	7	7.6
November,	7	5	5	5	10	6.4
December,	6	5	8	7	8	6.8
Total,	64	69	82	81	87	76.6

From this table it is seen that the average number of days in the year in which rain falls is 76.6, which give an average of 0.53 inches for each day of rain. In 1882, this averaged 0.60 inches, a maximum; and in 1885, it was a minimum, 0.44 inches.

The following is a table of the means with their ratios to the mean monthly precipitation, which is 3.363 inches:

Month,	Jan.	Feb.	Mar.	April.	May.	June.	July.	Aug.	Sept.	Oct.	Nov.	Dec.
M'n rainfall.	3.24	3.28	3.68	2.64	3.19	4.94	4.13	3.48	2.35	3.17	2.57	3.66
Ratio,	0.964	0.974	1.095	0.786	0.950	1.470	1.228	1.037	0.698	0.943	0.765	1.090

With these ratios as ordinates and the months as abcissas, the following curve is drawn, which is a good graphical representation of the relative monthly rain-fall:

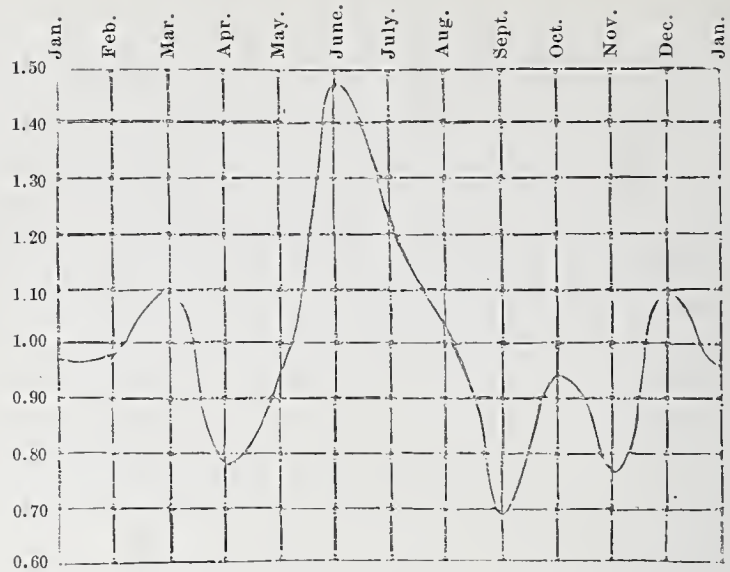

From this it is readily seen that June is the wettest month, and September the driest. The maximum monthly fall recorded is 9.17 inches for August, 1885; and the minimum is 0.0 inches for January, 1879.

Since 1880, the following rain-storms, having a fall of one inch or more, have occurred :

Date.	Amt.	Date.	Amt.	Date.	Amt.
1881.	Inches.	1883.	Inches.	1885.	Inches.
January 10,	2.45	February 14,	1.07	January 6.	1.38
January 21.	1.06	April 23,	1.08	January 11.	1.27
February 11,	1.13	June 18,	1.00	February 9.	1.52
March 9.	1.36	June 26 and 27,	6.46	February 16,	1.26
March 19,	1.33	July 15,	1 92	April 4,	1.08
March 31,	1.39	September 17,	1.37	August 1,	1.18
May 6,	1.07	October 20 and 23,	2.34	August 3.	4 45
June 27.	1.54	October 29,	1.20	August 7.	1.10
December 1,	1.13	1884.		October 21,	1.65
December 22,	1.05	February 28,	1 08	November 2,	1.08
1882.		March 9,	1 77	November 9,	1.01
January 21.	1.05	March 19,	1.26	1886.	
February 21,	1 34	April 9,	1.19	January 4.	1.75
March 1.	2.16	June 25 and 26,	4 22	February 12,	1.81
March 27,	1.00	July 4,	1.50	February 25,	1.29
June 26,	1.02	July 5,	1.07	March 21,	1.03
September 11.	1 04	July 11,	2.71	April 6,	1.12
September 22,	1 37	July 27,	1.00	April 7,	1.10
September 26,	1.30	October 29.	1.20	May 7 and 8,	2 83
1883.		December 6.	2.10	May 13,	1.58
January 13,	1.00	December 14,	1.05		
January 20,	1.00				

Several noticeable coincidences occur in these rain-storms ; the most remarkable being the heavy rain-falls that came on the 26th and 27th of June, for four consecutive years. The June rain-fall of last year was exceptionally light, the heaviest shower being only 0.64 inches, and, it might be remarked, that a quarter of an inch of rain fell on the 27th.

On the occasion of the two heavy storms last year, one on July 29th, when 0.94 inches fell in 30 minutes, and the other on August 3d, when 3.00 inches fell in four hours, the culverts were entirely inadequate, several be-

ing washed away, and much of the lower part of town was flooded. The storm on July 29 was a mixture of hail and rain, and caused a rise in the Monocacy of five feet in 35 minutes, and in two hours it had risen seven feet, which was unprecedented.

The following is a comparison of the yearly rain-fall of Bethlehem with that of Philadelphia :

	1878.	1879.	1880.	1881.	1882.	1883.	1884.	1885.	Mean.
Bethlehem, .	43.83	39 33	34.01	35.00	41.38	44 92	46.35	38 11	40.36
Philadelphia, . . .	34.53	36.75	33.58	30.20	45.58	39.17	39.34	33.35	36.56

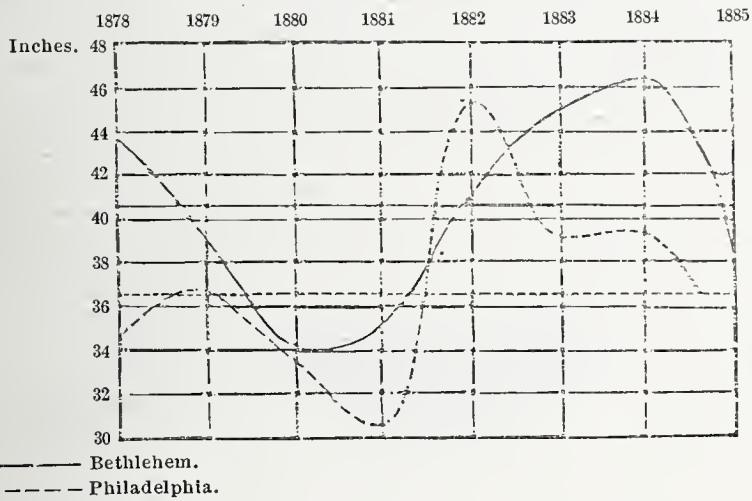

M. D. PRATT.

APPENDIX.

BOARD OF PROPERTY.

A Board of Property, consisting of the Attorney General, Secretary of the Commonwealth, and Secretary of Internal Affairs, is authorized by law. Their powers are to "hear and determine in all cases of controversy on caveats, in all matters of difficulty or irregularity, touching escheats, warrants on escheats, warrants to agree, rights of preëmption, promises, imperfect titles, or otherwise, which heretofore have, or hereafter may, arise, in transacting the business of the said Land-Office."

The present Board consists of :

LEWIS C. CASSIDY, *Attorney General.*

WILLIAM S. STENGER, *Secretary of the Commonwealth.*

J. SIMPSON AFRICA, *Secretary of Internal Affairs.*

Clerk of the Board, J. W. GREENLAND.

Stated meetings of the Board will be held on the Wednesday following the third Tuesday of each alternate month of the year 1887, to wit: January 19, March 16, May 18, July 20, September 21, and November 16.

Regulations.

I. A caveat may be entered against the granting of a warrant, acceptance of a survey, or granting of a patent. It must be in writing, and addressed to the Secretary of Internal Affairs. A particular form is not required, but the application, survey, or other office-right against which it is entered, together with the reason for filing the same, should be distinctly stated.

II. A caveat entered against the granting of a warrant on any application on file bars the issuing of a warrant, unless, after hearing upon a citation, the Board should dismiss the same.

III. No caveat, note on survey, nor writing in the nature of a caveat, shall continue to bar the issuing of a patent to the person or persons against whom such caveat may be entered during a longer period than two years, unless the parties interested in the land shall within the term mentioned take out a citation thereon, in order to bring such dispute to a decision and prosecute the same to effect.

IV. A citation will be issued on a pending caveat on the application of any party in interest. Thirty days' notice must be given to the opposite party of the time at which the case will be heard by the Board, and either party desiring to take the depositions of witnesses to be read at the hearing is required to give the other ten days' notice of the time and place for the taking of such depositions.

V. The party who enters a caveat becomes plaintiff in the issue joined,

and at the hearing shall open the case and may make the concluding argument.

VI. A petition for the re-hearing of a case that has been heard and decided will not be considered unless the party presenting the same shall furnish evidence that the opposite party has had at least ten days' notice of the intention to present said petition.

VII. A petition for an order of re survey must recite the name of the warrantee, and date of warrant upon which the former survey was made, and state the reasons for such re-survey.

VIII. Depositions of witnesses submitted to the Board become a part of the record, and cannot be withdrawn.

IX. Citations must be returned to the Department of Internal Affairs on or before the days fixed therein for the hearing of the cases in which they are issued. All acceptances of notice and agreements to continue cases must be in writing.

X. Parties will be heard in person or may be represented by counsel, as they may elect.

XI. The fees to be charged for the use of the Commonwealth in business relating to the Board are as follows:

Entering caveat,	$1 00
Issuing citation,	1 00
Recording application for re-survey,	1 00
Order of re-survey,	1 00
Copy of action or determination of Board,	1 00

XII. All communications for the Board should be addressed to the Secretary of Internal Affairs.

WARRANTS AND SURVEYS.

A warrant or order of survey authorizes only the survey of vacant lands, for they alone belong to the Commonwealth to grant; but whether the lands applied for are vacant or not, the land officers do not undertake to examine, and in most instances do not possess the means of ascertaining. Of this the applicant must judge for himself. If he knows them to be appropriated by prior right, it is against conscience to take out a warrant for them, or to have them surveyed as vacant. But he may assert the invalidity of a former grant, and insist on a survey. In that case, the deputy surveyor ought, if it be known to him, to note it in his books and return of survey.

RETURNS OF SURVEYS.—Having finished the survey and plotted it, the surveyor ought to return it to the office of the Secretary of Internal Affairs. This is an important part of his duty. Many regulations and laws have, from time to time, required it, and from its omission frequent disputes have occurred. The deputy surveyor, however, is not obliged to return the survey until his fees and expenses are paid; and if the failure to return is occasioned by the neglect or refusal of the party to defray them, any loss thereby sustained is imputable to him, and not to the officer. The regulations of the Proprietaries and the acts of Assembly concur in directing the

return to be made on paying for the survey. * * * If the party pays or tenders the fees, it is the duty of the surveyor to return the survey in a convenient time, and the neglect or fraud of the surveyor will not affect his rights. But it lies on the party to show that the want of the return was not occasioned by any default or neglect of his own; and, if there is nothing to show that the surveying fees were paid, the inference is that they were not paid. The deputy, being a sworn officer, is, *prima facia*, presumed to have done his duty.

PATENTS.

The patent is a deed from the Commonwealth, under its great seal, conveying to the grantee all its right in the land, describing it by metes and bounds, and passes, as respects the Commonwealth, the complete legal title, all the preparatory measures of warrant, application, survey, and acceptance being merged in the patent. As to third persons, it is *prima facia* evidence that all the previous requisites had been complied with. Before it issues, the purchase money due, [and the patent fee,] must always be paid; and the land is thenceforth discharged from the lien which till then existed. Generally, the grantee is concluded by the lines and boundaries described in the patent, though perhaps in a special case there might be an exception.

Third persons claiming by warrant, application, settlement, or otherwise may show that the patent was wrongfully issued to the patentee; or, rather, that he is trustee for him who has the right, the material consideration being, not who has the patent, but to whom it ought to have been granted—for the land officers, in issuing the patent, act merely in a ministerial capacity, and cannot change the rules of law or rights of parties. And even though he who has the patent sell to a *bona fide* purchaser without notice, the vendee is in no better situation. His claim under the patent may be contested by one having a better right by settlement, warrant, or location. These titles are not equities within the ordinary rule of being unavailing against a purchaser of the legal title. A patent founded on a fraudulent survey, or obtained by misrepresentation and deceit, is void against third persons affected by it.

The patent, however, has always be received in evidence in the first instance, to show that the legal title was out of the Commonwealth. The question whether it is good is a subsequent one.—*Sergeant's Land Laws, p. 155.*

The following regulations, relative to issuing patents, are published for the information and guidance of owners of unpatented lands:

1. The patent must issue to the actual owner of the land, or party holding title under the warrantee, or to the executors, trustees, or heirs and legal representatives of the person in whom title was vested at death, or to the guardians of minor children of the deceased.

2. Warrantees who remain the owners of the land warranted and sur-

veyed to them can obtain patents in their own names, (if no caveat remains undetermined,) without furnishing any brief or statement of title, upon payment of back purchase money, interest, and fees.

3. Executors, trustees, and guardians representing the warrantee, or his heirs, who apply for patents, should produce evidence of their appointment as such.

4. When the land has passed out of the ownership of the original warrantee, or party who took out the office right, the applicant for patent will be required to furnish evidence of ownership.

5. The present owner of a part of a tract of land surveyed in pursuance of any given warrant, desiring to have a patent in his own name, can obtain it by having the county surveyor make return of survey of such part. In making the survey, the county surveyor must, besides giving the courses and distances and quantity of acres, in the particular part, indicate the residue of the original tract by dotted lines. The applicant will only be required to pay his proportion of the whole amount due on the tract, with fees. Evidence of ownership to accompany application.

6. When an unpatented original tract has been sold and sub-divided, the several present owners may unite in an application for patent and statement of title, and, upon payment of amount due, with patent and other fees, a patent will issue to them, the said applicants, their heirs and assigns, according to their respective rights and interests, without setting forth the particular interest of each.

7. In cases where it is difficult to submit the evidence of title required by this Department, in order to obtain a patent, any one or more of the owners of the unpatented tract can, through this Department, discharge the lien against said tract by the payment of the purchase money, interest, and fees, shown to be due by the land lien docket, and the interest since accrued, and a patent can at any time afterward be issued to those entitled to it, upon proof of ownership.

8. The accounts in the lien dockets are calculated to June 1, 1868. If to the amount due, as shown in its proper column, there be added the interest accruing from June 1, 1868, to the date of forwarding the docket to the prothonotary, at the rate given in the column of rate per cent. of interest, and on this sum interest be calculated at the rate of six per cent. from the time of forwarding the docket until the date of the application for patent, it will give the amount required to procure a patent. (See 2d sec. of the act of the 20th of May, 1864, printed on a subsequent page.) But interest is not charged on patent or other fees. (See act of the 5th of May, 1871.)

A statement of the amount due on any particular tract or tracts, or any other information in relation thereto, will be promptly furnished on application to this Department.

Persons sending money to the Department of Internal Affairs for pay

ment of arrears on unpatented lands and for records, &c., should send by registered letter, postal order, or express. Drafts, checks, or post-office money-orders must be made payable to the order of the Secretary of Internal Affairs.

MISCELLANEOUS.

An indorsement, say for example, "Returned, &c., February 22, 1815," which is frequently found on copies of warrants and surveys, does not mean the date at which the return or survey was received at this office, but the date at which the Surveyor General made a return of the tract to the Secretary of the Land Office for patenting. And when such indorsement is found on the back of a copy of a warrant or survey, even at the date at which the office of the Secretary of the Land Office was discontinued, it is an evidence, in perhaps more than ninety-nine cases out of one hundred, that the tract is patented. Some exceptions have been found. Why the custom of marking the warrants and surveys thus, when a tract was patented, after the office of the Secretary of the Land Office was abolished on the 10th of May, 1844, is not apparent. This custom was discontinued on the 1st of January, 1868, and the indorsement, "Patented to ————, 18—," was substituted.

A mistaken idea, prevalent with many people not familiar with the Land Office, is that the Department has connected drafts, showing the location of every tract of land surveyed in the several counties, and that, therefore, whatever of vacant land there may be in the State can be readily found out at this office, and that information can, without difficulty, be given as to the adjoining surveys of any named tract, without advising the Department of the names and dates of the warrants upon which such surveys were made. Had the lands of the Commonwealth been first surveyed and afterwards sold, this idea would have been correct, but the very reverse was the fact, for the lands were sold and warrants for subsequent surveys issued. And, because of this policy, the Department has only single and unconnected copies of the surveys. Unless a given survey calls for warrantee adjoiners, it would be a work altogether out of proportion to the fees allowed to undertake to search out all the warrants and surveys, perhaps for a whole county, in order to find the adjoining tracts, or search for a supposed vacant piece of land; but the task is comparatively easy when the party seeking the information learns, as he can more readily do from the county surveyor, or persons in the neighborhood, the names of all the surrounding warrantees and dates of warrants, and communicates that data to this Department.

It will be observed, from the foregoing, that in communication with the Department, it is of the first importance to give the name of the warrantee and date of warrant of the survey or patent about which inquiry is made; but when the date of warrant cannot be given, the party asking for official copies or information should give quantity of acres, location, and any other data in his possession that will aid in searching for the tract.

Frequently applications for warrants for land, made out in due form, are sent to the Department unaccompanied by the purchase money and warrant fee. Of course the warrants cannot issue until the proper amount of money is paid into the State Treasury, and the applications thus made gain no priority over others that might be made for the same lands until all the requirements of law are complied with.

The law does not contemplate that credit should be given on account of fees for searches and official copies, and, therefore, to save correspondence, and insure more speedy attention, the proper amount of fees should be sent with each order. If too much is forwarded, the surplus will be promptly returned, with the official papers asked for.

DATES.

At which the county land lien dockets, prepared under the act of the 20th of May, 1864, and the supplement of the 4th of April, 1868, were forwarded to the prothonotaries of the several counties.

Names of Counties.	When sent.	Names of Counties.	When sent.
Adams,	May 6, 1869.	Armstrong,	July 17, 1869.
Bedford,	do.	Centre,	do.
Berks,	do.	Clarion,	do.
Bradford,	do.	Indiana,	do.
Bucks,	do.	Jefferson,	do.
Chester,	do.	Venango,	do.
Columbia,	do.	Washington,	do.
Dauphin,	do.	York,	do.
Delaware,	do.	Beaver,	Aug. 12, 1869.
Franklin,	do.	Butler,	do.
Fulton,	do.	Crawford,	do.
Greene,	do.	Cumberland,	do.
Lancaster,	do.	Erie,	do.
Lebanon,	do.	Juniata,	do.
Lycoming,	do.	Lawrence,	do.
Montgomery,	do.	Mercer,	do.
Montour,	do.	Perry,	do.
Northumberland,	do.	Snyder,	do.
Potter,	do.	Warren,	do.
Schuylkill,	do.	Huntingdon,	Sept. 8, 1869.
Susquehanna,	do.	Sullivan,	do.
Somerset,	May 25, 1869.	Wyoming,	do.
Tioga,	do.	Mifflin,	Sept. 14, 1869.
Carbon,	June 22, 1869.	Blair,	Sept. 22, 1869.
Clinton,	do.	Allegheny,	Oct. 22, 1869.
Fayette,	do.	Clearfield,	do.
Lehigh,	do.	Cambria,	Oct. 26, 1869.
Monroe,	do.	Forest,	do.
Northampton,	do.	McKean,	do.

Names of Counties.	When Sent.	Names of Counties.	When Sent.
Pike, ...	June 22, 1869,	Cameron, ...	Nov. 8, 1869.
Union, ...	do.	Elk, ...	do.
Wayne, ...	do.	Luzerne, ...	Nov. 27, 1869.
Westmoreland, . . .	do.	Philadelphia, . . .	do.

INSTRUCTIONS TO COUNTY SURVEYORS.

I. Execution of Warrants.

1. You shall faithfully execute every warrant that shall be directed to you from this Department, to the best of your skill, knowledge, and understanding, *according to the express words* and order of such warrants, and not otherwise.*

2. You shall not make use of any chain-carriers but such as are of good character, who shall take a solemn oath, (which you are authorized by law to administer,) justly and exactly to execute their trust, without favor, partiality, or affection.†

3. You will, on no pretense, execute new warrants upon lands heretofore surveyed on old warrants or orders, but report, as nearly as may be, the circumstances relating to the same. And before you make return of any lands by you surveyed on new warrants, endeavor to be satisfied that no warrant of an earlier date has been issued for the same land; and on your return, certify whether the lands have been improved, and for how many years.‡

4. You must, by no means, execute warrants on any other land than that which they particularly describe; and in order that your returns of survey may appear to be so executed, it will be necessary for you to be particularly attentive to the *adjoiners mentioned in the warrant;* and where there has been any change in them between the issuing and executing of the warrant, it must be noted in your return of survey.§

5. You will be particularly careful in executing warrants granted after the 1st day of June, 1814, and not founded on actual settlement, not to interfere with the rights of settlers, and in all cases where an actual resident settlement is included, note on your return whether it was commenced prior or subsequent to the 28th day of March, 1814.‖

6. You shall not make return of any survey but such as has actually been made on the ground; and you shall take care that all outlines and boundaries shall be fairly and visibly marked before you quit the field.**

II. Returns of Surveys.

7. You are to make a separate return of survey on each warrant or order issued from this Department within six months after the receipt thereof.††

*¶ 1 of instructions of the Commissioners of Property to Isaac Taylor, Proprietary's surveyor for the county of Chester, signed by said Taylor, on the 28th of eleventh month, 1701.

†¶ 6 of same.

‡ Adopted February, 1796.

§ Adopted in 1813.

‖ Adopted in June, 1814.

††¶ 1V of instructions issued in 1765.

**¶ 7 of the instructions issued in 1701.

8. Each return of survey shall conform with the following requirements, to wit:

I. The paper or parchment used to be of the dimensions of at least eight by twelve inches.

II. It must contain a protracted figure of the land, exactly performed, with the field works annexed.*

III. All streams of water, roads, railroads, canals, township, or county lines intersecting or crossing the lines of the survey must be distinctly and visibly marked on the draft at the very place of intersection or crossing, and the distance from the corners expressed in figures on the lines crossed.†

IV. The lines of so much of the adjacent surveys as may serve to show their connection with the survey returned, to be represented on the draft by dotted lines.‡

V. When a survey is bounded by a creek or river, the bearings and distances of the several meanderings must be given.§

VI. Note, whenever they can be obtained, the *warrantee* names of adjoining tracts, as well as the names of the present owners thereof.

VII. The certificate on each return of survey to be made in accordance with the proper form, as printed in the annual reports of the Department.

9. When you return a survey of a part of a tract of land for patenting, you most specify the name of the warrantee, the date of the warrant, and the number of acres contained in the whole tract, and on the draft represent the residue of the tract by dotted lines.‖ But you are, in no event, to make and return to this Department a "resurvey" of a tract, either to include more land or to exclude any part, or in any wise alter the original boundary lines thereof, *unless authorized to do so by an order of the Board of Property.* When an order of resurvey has been issued, and sent to you for execution, you are strictly to follow the directions therein contained.

10. You may make official returns of surveys actually made by your predecessors, after having satisfied yourself of their correctness, and that they have been located according to the calls of the warrants.**

11. Surveys intended to be returned to this Department must be made or approved by you.

12. You may survey and return any surplus not exceeding one hundred acres above the quantity mentioned in the warrant, location, or order of survey. The purchase money for all the surplus land surveyed on warrants must be first paid into the State treasury before the return of survey can be accepted in this Department, of which you will give notice to the owner

*¶ IV of instructions issued in 1765.
† Adopted 1813.
‡ From ¶ 6 of instructions issued in 1796.
§ From ¶ 3 of instructions issued in 1796.
‖ ¶ 6 of instructions issued in 1813.
** ¶ 9 of instructions issued in 1833.

or owners of such warrant, and always send the money to pay the excess with the return of the survey.*

13. All returns of survey, in order to conform with the files of the Department, should be folded as follows: Double the sheet by bringing the upper and lower edges of the sheet evenly together, then fold in each side so as to make a form about two and seven eighths inches wide, and in length from six to seven inches, according to the size of the sheet. The back of the return should be left blank.

14. With each return of survey send a copy of the tabling and calculation thereof on a separate piece of paper.†

15. All returns to this Department must be under cover, directed to the Secretary of Internal Affairs, with your name subscribed on the back of the paper or envelope inclosing the same.‡

III. Office Duties.

16. You are to keep your office open for the reception of all warrants directed to you, which shall be entered in a book kept for that purpose, distinguishing therein the name of the warrantee, quantity of land granted, date of warrant, and the day when you received it. Also, in another book, you shall keep fair and regular entries, in order of time, of all surveys and resurveys by you made, in pursuance of any warrant or order of survey which you shall receive, with a draft or plot thereof, and field works annexed. And the Secretary of Internal Affairs shall, from time to time, have free access to said books of entries and to all other papers relating to your office, which books and papers shall be delivered over by you to your successor. §

17. Under the provisions of the Constitution of 1873, you are required to keep your office at the county town, but if you desire letters sent to any other address, advise this Department.

18. Before you can enter upon the duties of your office, you must comply with the seventh section of the act of Assembly passed the 9th day of April, 1850, which requires you to take an oath or affirmation, which must be administered in the open court of quarter sessions,‖ and send a copy of said oath, duly certified, to this Department; and have your bond approved by the court, recorded in the office for recording deeds in the proper county, and forward the same to the *Secretary of the Commonwealth*, with one dollar, the fee for filing in his office.

---

*Act of 13th of March, 1817; repealed by act of 6th of April, 1830; restored by act 21st April, 1869.

†Adopted 1853. See forms.

‡Adopted June 7, 1824.

§ ¶ VIII of the instructions of 1765.

‖ Constitution, Art. VII, Sec. 1, requires oath of all county officers to be filed in the office of the prothonotary of the proper county.

RECENT LEGISLATION RELATING TO THE LAND OFFICE.

COUNTY SURVEYORS.

Their Duties.

Under the Proprietary government, deputy surveyors were appointed by the Proprietary, the Commissioners of Property, or the Surveyor General, for certain districts, and given authority to execute warrants or orders, by making surveys and returns thereof to the Land Office. The duties of these deputies were defined by letters of instructions, issued from time to time. Those dated the 28th of eleventh month, 1701, revised and enlarged in 1765, contain such directions as were then deemed necessary for the information and guidance of the deputies, and formed the basis of those now in force. The act of Assembly of the 9th of April, 1781, establishing the Land Office under the Commonwealth, authorized the Surveyor General to appoint a deputy or deputies in any county of the State, who should have power to make and return into the Land Office surveys of land only in the county for which such deputy or deputies shall be appointed; and the act of 1st April, 1784, by virtue of which the Land Office was opened on the 1st day of July following for the sale of the vacant lands of the Commonwealth, directed that its several officers should transact the business of the Land Office, agreeably to the former customs and usages thereof. By subsequent legislation, the duties of the deputies were more clearly defined. The act of the 9th April, 1850, [P. L., 434,] authorized the voters of each county, at the following general election, and every third year thereafter, to elect one competent person, being a practical surveyor, to act as county surveyor for the proper county for the term of three years, who is required to do and perform all the duties which then pertained to the respective deputies of the Surveyor General.

Term of Office.

[*Constitution, Art. XIV.*]

SECTION 1. County officers shall consist of sheriffs, coroners, prothonotaries, registers of wills, recorders of deeds, commissioners, treasurers, surveyors, auditors or controllers, clerks of the courts, district attorneys, and such others as may, from time to time, be established by law. * * * *

SECTION 2. County officers shall be elected at the general elections, and shall hold their offices for the term of three years, beginning on the first Monday of January next after their election, and until their successors shall be duly qualified; all vacancies not otherwise provided for shall be filled in such manner as may be provided by law.

To Keep Office in the County Town.

SECTION 4. Prothonotaries, clerks of the courts, recorders of deeds, reg-

isters of wills, county surveyors, and sheriffs shall keep their offices in the county town of the county in which they respectively shall be officers.

To Hold Office Until Successor is Qualified.

[*Act of 17th April, 1839. P. L., 67.*]

A supplement to an act entitled "An act relative to the election of Auditor General, Surveyor General, and county surveyors by the people," approved April ninth, one thousand eight hundred and fifty.

Section 1. That the persons now or hereafter holding the office of county surveyor shall continue to hold and exercise all the duties appertaining to said office until their successors are duly qualified according to the provisions of the act to which this is a supplement.

Fees.

[*Act of 13th April, 1859. P. L., 696.*]

An act relating to the fees of county surveyors.

Section 1. That the several county surveyors of this Commonwealth shall be and are hereby authorized to charge and receive for the services hereinafter mentioned the following fees, and no more, to wit:

For receiving warrant and giving receipt for the same, if required, .	$0 25
For executing warrant, not exceeding one hundred acres, ...	4 50
For each additional one hundred acres on same warrant, ...	75
For return of survey to Surveyor General's office, [Department of Internal Affairs,]	1 00
For draft thereof to the warrantee, ...	25
For executing order of resurvey and making return thereof, same fees as for like service on original survey.	
For certifying survey made by deputy, ...	50
For each mile necessarily traveled in going to and returning from land, ...	10

EXCESS.

[*Act of 21st April, 1859. P. L., 87.*]

An act relative to returns of surveys to the office of the Surveyor General.

Section 1. That so much of the second section of the act approved the sixth day of April, Anno Domini one thousand eight hundred and thirty, as restricts returns of surveys on warrants thereafter to be issued to an amount not greater than ten per centum beyond the number of acres for which the warrant issued, be and the same is hereby repealed: *Provided*, That any excess which may be returned under the provisions of prior laws shall be paid at the time of making such return of survey to the Surveyor General, otherwise the same shall not be accepted.

[Any surplus not exceeding one hundred acres may now be returned on any warrant or order of survey, provided that the money for such surplus accompanies the return. See paragraph 12 of "Instructions to County Surveyors."]

FEES.

[*Act of 15th April, 1873. P. L., 75.*]

An act relating to the fees of the Surveyor General.

SECTION 1. That from and after the passage of this act the fees to be collected by the Surveyor General for the use of the Commonwealth shall be as follows, namely :

For warrant, including return thereof,	$5 00
Patent for five acres or less,	5 00
Patent for more than five acres,	10 00
Copy of patent,	1 00
Certificate with seal of office on patent, when mortgage is discharged,	50
Every search,	25
Calculation of money due on land, including search,	50
Caveat,	1 00
Issuing citation,	1 00
Recording application for and making order of resurvey,	1 00
Order of the Board of Property, directed by the Surveyor General to the county surveyor to be executed,	1 00
Copy of action or determination of Board of Property, with seal,	1 00
Order for valuing islands,	2 00
Entering application on petition to the Board of Property, together with the minutes thereon, for any other purpose than a resurvey,	1 00
Certified copy of a draft of a single tract, with certificate and seal,	1 00
Connecting separate drafts into one general draft, with certificates for each separate draft therein,	75
Copy of general draft of town or out-lots, for each tract of land therein described,	25
Extract from a general draft, for each tract of land therein described,	25
Copy of a draft of lots or tracts of land annexed to certificate of Connecticut claimants or others, for each tract,	75
Copy of warrant, application, or any other office right, relating to but one tract of land not hereinbefore enumerated,	50
Copy of extract from the deputy surveyor's list of returns, and all other extracts not hereinbefore recited, for each tract,	25
Copy of any record or paper or any part thereof, not included in the foregoing, for two hundred words or less,	50
And for every ten words additional,	1
Certifying and affixing seal of office to any copy, connected draft, extract, certificate, or minute,	25

SECTION 2. All laws and parts of laws inconsistent herewith are hereby repealed, so far as they relate to the fees of the Surveyor General.

Entering lien, under act of 20th May, 1864, for each tract,	$5 00

LIENS FOR UNPAID PURCHASE MONEY.

1. List of unpatented lands to be forwarded to prothonotaries.
2. Unpaid purchase money, &c., to be entered on lien docket. Interest.
3. Prothonotaries to docket descriptive lists of unpatented lands. Courts, on hearing, may strike off such entry.
4. Supplied by paragraph 10.
5. Repealed by act of April 4, 1868.
6. Graduation act of 1835, continued until November 1, 1864.
7. Attorney General to proceed on liens.
8. Time allowed to persons in the military or naval service.
9. Changed by act of April 15, 1873. [See note.]
10. Land lien dockets. Entries thereon. Fees.
11. Repeals sec. 5 of act of May 20, 1864.
12. Notice to be given when lien dockets have been forwarded to prothonotaries.
13. No suit to be entered for one year.
14. Release of liens on proof of payment.
15. Board of Property to regulate suits for unpaid purchase money. Interest not to be charged on fees.
16. Lists to be furnished to county surveyors.
17. County surveyors to give notice to owners or occupants.
18. County surveyors to make report to Surveyor General.
19. Surveys to be made of parts of original tract.
20. Suits to be by *scire facias*. Service.

[*Act of 20th May, 1864. P. L., 914.*]

An act directing the entry of liens for the principal and interest due the Commonwealth, for lands held by virtue of locations, or other office titles.

1. Section I. That it shall be the duty of the Surveyor General to make out a list of all lands held by location, or any other office right, issued from the Land Department of this Commonwealth, of every kind and description, upon which no patents have issued, designating the county in which such lands are situated, with such other descriptions of the same as the records of his office will enable him to give, including the names in which such locations or other office rights are entered, and surveys have been returned; and on the list being completed, or any part thereof, be transmitted to the prothonotary of the county in which such lands are situated.

2. Section II. That it shall be the duty of the Surveyor General to calculate the amount of purchase-money, interest, and fees, due on each unpatented tract; and after the descriptions of said tracts have been transmitted to the prothonotaries of the respective counties, and entered, as hereinafter provided, the amounts so found to be due, together with five dollars for the labor and costs of making out and filing, shall form an aggregate sum which shall be entered in a lien docket to be provided and kept for that purpose, and said sum shall bear interest at the rate of six per cent.

3. Section III. That it shall be the duty of the prothonotary of each county, upon receiving any descriptive list as aforesaid, to provide a suitable docket, with a proper index, for the purpose of recording all such descriptions of unpatented lands, and shall accurately record the same and index the name of the original warrantee or actual original settler, as the

case may be, and each subsequent owner so far as ascertained, and preserve the same among the records of the county: *Provided*, That when any party in interest, by petition under oath or affirmation, setting out the facts in the case, as in affidavit of defense, shall represent to the president judge of the court of common pleas of the county, in which any tract or piece of land, against which the entry directed in the foregoing section has been made, or the principal part thereof, may lie, that said tract has been patented, either in the name against which the entry is made, or in any other name, the said judge shall, after such notice to the Surveyor General as he shall deem proper, proceed to hear the case of the petitioner; and the said judge shall, thereupon, make such decree in the premises, either by directing the said entry to be struck from the record, or such other order as to said entry, and also as to costs, as may seem equitable.

4. SECTION IV. That it shall be the duty of the prothonotary of each county, upon receiving from the Surveyor General any such list or calculation of amounts due the Commonwealth for purchase-money, interest, and fees, to provide a suitable docket with index, in the form of the lien dockets now in use in the several counties of this Commonwealth, to be styled "Lien Docket of Unpatented Lands," and enter therein the amount so found to be due, which sum shall remain a lien upon such tract or tracts, until paid; and that a fee of fifty cents be paid to the prothonotary for each description so entered, and that he be allowed the same fees on the liens entered, as are now allowed on judgments entered by warrant of attorney in the court of common pleas.

5. SECTION V. That it shall be the duty of the prothonotary, upon receiving any such descriptive list, to cause the same to be published in two newspapers in the county where such lands are located, for three successive weeks, for which publication he shall be authorized to pay fifty cents for each tract, and charge the same as costs on the lien docket, and retain his fees and costs out of any moneys, in his hands, due the Commonwealth.

6. SECTION VI. The amounts which may be due to the Commonwealth on the lands mentioned in the first section of this act, may be paid in accordance with the existing laws in relation to such lands, if the same be paid prior to the first day of November next: *Provided*, That any costs, which may have accrued in accordance with the provisions of this act, shall also be paid, and that the act to graduate lands on which money is due and unpaid to the Commonwealth of Pennsylvania, approved April tenth, Anno Domini one thousand eight hundred and thirty five, be revived and continued in force, until the said first day of November next; and any survey and appraisements, made since the first day of August last, shall have the same validity for the issuing of patents thereon, as if the last mentioned law had been still in full force.

7. SECTION VII. That all liens due the Commonwealth for unpatented lands, after the first day of November, Anno Domini one thousand eight hundred and sixty-four, may be proceeded upon by the Attorney General

of the Commonwealth, in the manner directed to be pursued against defaulting public officers, by the act of April sixteenth, one thousand eight hundred and forty-five, and the supplement thereto.

8. Section VIII. All persons in the military or naval service of the United States, shall be allowed one year after the expiration of said service, for the taking out of any patent or patents under the provisions of this act.

9. Section IX.* That, hereafter, the patent fee, on town lots not exceeding one fourth of an acre, shall be one dollar, and on lots not exceeding two acres, five dollars.

[*Act of 4th April, 1868. P. L., 60.*]

A supplement to an act directing the entry of liens for the principal and interest due to the Commonwealth for lands held by virtue of location or other office titles, approved the twentieth day of May, Anno Domini eighteen hundred and sixty-four.

10. Section I. That in lieu of the descriptive lists provided for in said act, it shall be the duty of the Surveyor General to make out and forward to the prothonotaries of the several counties, lien dockets, to be styled "land lien dockets," containing lists of all unpatented and patented lands, situate in the counties respectively, upon which there is money due the Commonwealth, and in all cases where surveys have been returned, to enter therein the amount of purchase money, interest, and all fees due, and said aggregate shall remain a lien on such tract until paid or otherwise legally discharged: *Provided*, That the several prothonotaries shall be allowed to charge the fees now authorized by law when any information shall be desired from said records, and for entering any certificate under the seal of the Surveyor General, setting forth that any lien or part of lien against an unpatented tract has been paid, shall charge the party presenting such certificate a fee of twenty-five cents for entering and filing the same.

11. Section II. That the fifth section of the act to which this is a supplement, and so much of said act as is inconsistent herewith, be and the same is hereby repealed.

[*Act of 8th April, 1869. P. L., 21.*]

An act directing public notice to be given when county land lien dockets are forwarded to the respective counties, and staying proceedings by the Attorney General for one year from the date of forwarding the same.

Whereas, The Surveyor General, at an early day, will be prepared to send out the county land lien dockets, containing accounts due the Commonwealth on account of lands, prepared under the act approved the twentieth day of May, Anno Domini one thousand eight hundred and sixty-four, and the supplement thereto, approved the fourth day of April, Anno Domini one thousand eight hundred and sixty-eight:

And whereas, It is proper that the people owing the State, for or on account of lands, should have notice when the liens therefor are entered in the counties, and that a reasonable time should be given to enable them to liquidate their indebtedness and obtain patents for their lands, before suits shall be brought in such cases by the Attorney General; therefore,

*Section nine changed by act of April 15, 1873.

12. SECTION I. That when any county land lien docket, prepared under the foregoing acts, shall be forwarded to any county, the Surveyor General is hereby authorized and directed to cause a notice thereof to be given in one English newspaper, published at the county seat of such county, and also in one German newspaper, if there be one in said county, setting forth that the land lien docket for that county has been forwarded to the prothonotary thereof: *Provided*, That no greater sum than ten dollars shall be paid for such notice or advertisement for any one county; and on evidence being submitted to the Auditor General that such advertisement has been authorized by the Surveyor General, and inserted at the usual rates of advertising, he shall draw his warrant on the treasury in favor of the editor or publisher inserting the same.

13. SECTION II. That no suit or suits shall be entered or instituted by the Attorney General, under the provisions of the seventh section of the act of the twentieth of May, Anno Domini one thousand eight hundred and sixty-four, until one year shall have elapsed from the date at which the Surveyor General shall have forwarded to each county, respectively, the land lien docket for the same.

[*Act of 15th April, 1869. P. L., 31.*]

A further supplement to an act directing the entry of liens for the principal and interest due to the Commonwealth for lands held by virtue of locations or other office titles, approved the twentieth day of May, Anno Domini one thousand eight hundred and sixty-four.

WHEREAS, An examination of warrants and returns of survey show in many cases interferences in said returns, and in many instances where patents have issued on some of said surveys, there are balances due upon other warrants covering the same land; therefore,

14. SECTION I. That whenever satisfactory evidence shall be given to the Surveyor General that a lien or liens have been entered against lands for which the Commonwealth has been fully paid, both for land and patent fees, he is hereby authorized, and it shall be his duty, to give to the party or parties applying for the same a release of said lien or liens, so far as said patented lands are concerned; which said release may be entered on the land lien docket, in accordance with the provisions of the supplement to the act of which this is a further supplement, approved the fourth day of April, Anno Domini one thousand eight hundred and sixty-eight.

[As many persons will apply for releases under the provisions of this law, it is deemed proper to state what will be regarded as satisfactory evidence by this Department. Applicants, in order to avail themselves of the act, should cause a plot or survey of the patented tracts, and the unpatented interfering tracts, (showing the manner in which, and to what extent they cover the same land,) to be made by the county surveyor, who will certify that he has made the same at the request of A, B, and C—the owners of the patented tracts, or parts of tracts, or their agents or attorney—giving names of warrantees and dates of warrants and patents, and names and dates of warrants of the unpatented lands, and that he believes the inter-

ference or interferences to be as delineated by him. On a paper appended to the above plot of surveys, the applicant or applicants, his or their agent or attorney, will be required to make an affidavit that the interferences are believed to be as delineated by the county surveyor. A release will then be issued to the owner or owners of the patented tract or tracts, relieving them from any and all liability to pay the liens of the Commonwealth entered against such interfering unpatented tract or tracts. Section seven of the act approved the 20th day of May, 1864, invested the Attorney General with authority to proceed against the owners of unpatented lands, to enforce the payment of the arrears of purchase money, interest, and fees due the Commonwealth on said lands. This power, by the following supplement, became vested in the Board of Property.]

[*Act of 5th May, 1871. P. L., 261.*]

A further supplement to an act directing the entry of liens for the principal and interest due the Commonwealth for lands held by virtue of location or other office titles, approved the twentieth day of May, Anno Domini one thousand eight hundred and sixty-four.

15. Section I. That the Board of Property shall have full and discretionary power as to the time of entering suits and the number thereof, to be brought for the collection of liens against unpatented lands; and the Attorney General shall proceed, under the seventh section of the said act, to which this is a further supplement, when authorized to do so by the said Board: *Provided*, That no interest shall be charged on patent or other fees.

[*Act of 11th April, 1872. P. L., 51.*]

A further supplement to an act directing the entry of liens for the principal and interest due the Commonwealth for lands held by virtue of location or other office title, approved the twentieth day of May, Anno Domini one thousand eight hundred and sixty-four.

16. Section I. That for carrying into full effect the provisions of the act to which this is supplementary, it shall be the duty of the Surveyor General to make out and forward to the several county surveyors, respectively, from time to time, as the Board of Property may determine, special lists of warrantee names of unpatented tracts, or remaining parts of unpatented tracts, of lands within the several counties, as the same may appear upon the land lien dockets, with such other data relating thereto as he may deem necessary.

17. Section II. That it shall be the duty of the county surveyor of each county, to whom the Surveyor General may send special lists of warrantee names of unpatented tracts or parts of tracts of land, and other data relating thereto, situate in the county for which such surveyor shall have been elected or appointed, to endeavor to ascertain the names and residences of the owners, agents, or occupiers, and location of said tracts or parts of tracts, or any of them, and to give personal notice in writing to said owners, agents, or occupiers, that said tracts or parts of tracts are unpatented, and that unless the arrearages shall have been paid within

six months from the time of sending or serving said notice, the Board of Property may direct proceedings to be commenced by the Attorney General to enforce payment, under the provisions of the act to which this is a further supplement: *Provided*, That when unpatented lands as aforesaid are unoccupied, and the owners are non-residents of the county, and have no known agent or agents within the county, the said notice may be given by sending it by mail, addressed to the owners or agents, and directed to the post-office nearest their place of residence or usual place of business: *And provided further*, That when lands as aforesaid are unseated, and have been sold for taxes, and the time limited for their redemption has not expired, it shall be the duty of the county surveyor to give notice, in the manner hereinbefore provided, to the purchasers or their agents, and also to the parties, or their agents, who last paid taxes thereon previous to the sale.

18. SECTION III. That it shall be the duty of the county surveyor to whom such special list shall have been sent as aforesaid to make a written report in duplicate, within three months, to the Surveyor General, filing a copy of the same in the prothonotary's office of each county, setting forth the names of warrantees, dates of warrants, location of tracts, and the names and residence of the owners, agents, or occupiers of the unpatented tracts or parts of tracts, upon whom he has served the notices as aforesaid, together with the manner of service; and for serving such notices on all the owners, agents, or occupiers of an original unpatented tract, or remaining part of an original unpatented tract, he shall be entitled to a fee of five dollars, to be paid out of the State treasury, on warrants drawn by the Auditor General, upon the certificate of the Surveyor General.

19. SECTION IV. That it shall be the duty of the county surveyor, upon the reasonable request of any owner, or his agent, of part of an original tract which has not been patented, to make and return a return of survey of such part to the Surveyor General, and for which service his fees shall be the same as for executing a warrant of survey, as now provided by law for the same quantity of acres.

20. SECTION V. That when any suits shall be entered by the Attorney General, under the act to which this is a further supplement, it shall be by *scire facias sur liens*, which shall be directed for service to the sheriff of the county in which the land is situate; and if he finds it necessary to insure a service of said writ, he may call to his aid the county surveyor, who shall act as his deputy, for the purpose of serving such writ; and all such writs shall be made returnable to the court of common pleas of the county wherein such lands are situate, where all such suits shall be tried.

SECRETARY OF INTERNAL AFFAIRS.

[*Constitution, Art. IV.*]

[Section I names the Secretary of Internal Affairs as one of the Executive Department, and section 9 constitutes him a member of the Board of Pardons.]

Section XIX. [I.] The Secretary of Internal Affairs shall exercise all the powers and perform all the duties of the Surveyor General, subject to such changes as shall be made by law. His department shall embrace

[II.] A bureau of industrial statistics.

[III.] And he shall discharge such duties relating to corporations, to the charitable institutions, the agricultural, manufacturing, mining, mineral, timber, and other material or business interests of the State as may be prescribed by law.

[IV.] He shall annually, and at such other times as may be required by law, make report to the General Assembly.

Section XXI. The term of the Secretary of Internal Affairs shall be four years. * * * * * * * *

[*Art. XVII.*]

Section XI. The existing powers and duties of the Auditor General in regard to railroads, canals, and other transportation companies, except as to their accounts, are hereby transferred to the Secretary of Internal Affairs, who shall have a general supervision over them, subject to such regulations and alterations as shall be provided by law; and, in addition to the annual reports now required to be made, said Secretary may require special reports at any time upon any subject relating to the business of said companies from any officer or officers thereof.

[These provisions of the Constitution are enforced by acts of Assembly, passed in pursuance thereof, approved respectively on the 11th day of May, 1874, P. L., 135; the 15th day of May, 1874, P. L., 172 and 193; and by the following:]

[*Act of 8th May, 1876. P. L., 113.*]

A further supplement to an act regulating the election of Secretary of Internal Affairs, defining his duties and fixing his salary, approved the eleventh day of May, Anno Domini one thousand eight hundred and seventy-four.

Section I. That the Secretary of Internal Affairs and his chief clerk, who shall hereafter be designated Deputy Secretary of Internal Affairs, shall have power and authority to administer oaths or affirmations in any or all matters pertaining to the business of his Department.

Section II. All maps, drafts, reports, and other papers relating to surveys of State or county lines, State or turnpike roads, railroads, canals, or other public improvements now remaining in the office of the Secretary of the Commonwealth, and not connected with the other records of his office, shall, as soon as practicable after the passage of this act, be transferred to the Secretary of Internal Affairs, who is hereby authorized and directed to receive and deposit the same in his Department; and all such maps, drafts,

reports, and papers as are now by law required to be placed in the office of the Secretary of the Commonwealth, shall hereafter be deposited in the Department of Internal Affairs.

SECTION III. It shall be the duty of all commissions appointed to re-establish any of the boundary lines of this Commonwealth, to erect a new county, or to annex part of one county to another county, to transmit a copy of their report to the Secretary of Internal Affairs, to be by him deposited in his Department.

SECTION IV. It shall be the duty of all commissions appointed to resurvey, re-mark, alter, or change any county line, to deposit duplicate copies of their report in the office of the clerk of the court of quarter sessions of the proper county; and after the same has been confirmed by said court, the said clerk shall, upon one of the copies, certify such confirmation, and immediately transmit the same by mail to the Secretary of Internal Affairs, to be by him deposited in his Department.

SECTION V. Copies of all records, documents, entries, and papers now in the Department of Internal Affairs, or that may be transferred thereto in pursuance of this act, or that may hereafter be deposited therein according to law, shall be made and certified at the request of any person applying for the same, on the payment of the same fees as was prescribed by the fee bill for similar services in the Surveyor General's office at the time the same was merged into said Department, which fees shall be accounted for and paid into the treasury in the same manner as is now provided by law for other fees, to be collected by the said Secretary; and the said copies shall be received in evidence in the several courts of this Commonwealth, in all cases where the original records, documents, entries, and papers would be admitted in evidence.

* * * * * * * * * *

WARRANTS.

[*Act of 14th April, 1874. P. L., 58.*]

An act relative to the issuing of warrants to survey vacant lands.

SECTION I. That every applicant for a warrant to survey any of the vacant lands of this Commonwealth shall produce to the Surveyor General a particular description of the land applied for, with an affidavit of a disinterested witness, made before a justice of the peace of the township or borough in which the land applied for, or the greater portion of it, is situate, or if there be no justice of the peace in such township or borough, before a justice of an adjoining township or borough, specifying whether the said land be improved or not, and if improved, how long since the said improvement was made, that interest may be charged as now provided by law. The applicant for such warrant shall declare, upon oath or affirmation, before a justice of the peace of the township or borough in which the land or greater portion of the same is situate, or if there be no justice

in such township or borough, before a justice of an adjoining township or borough, that he verily believes that no warrant or other office right has previously issued for such land, or if one has issued, after giving full particulars in relation thereto, shall depose that he verily believes it has been abandoned; and if at any time thereafter it shall appear that the person or persons deposing, as aforesaid, or any of them, shall knowingly have sworn falsely, such person or persons shall suffer all the pains and penalties of perjury.

Section II. No warrant shall issue for any tract or piece of land on which settlement is made, or which may be either in whole or in part cleared and fenced, or otherwise improved, used, or occupied and held by defined boundaries, unless to such person or persons, respectively, who have made the settlement, clearing, fencing, or improvement, their legal representatives or assigns, upon proof of ownership of such settlement or improvement right, and if any warrant shall issue otherwise than as aforesaid, it shall be void: *Provided*, That this section shall not apply to abandoned improvements.

Section III. Every applicant for a warrant to survey vacant land shall, after filing his or their application for such warrant, and depositing the amount of the purchase money and fee with the Surveyor General, give at least thirty days' notice of the filing of said application, with a full description of the land as set forth in the application, by publication once a week for three successive weeks, in one or more newspapers of the county in which the land is situate, and nearest its location, and shall furnish proof that such notice has been given, before a warrant shall issue: *Provided*, That if any *caveat* or *caveats* shall have been entered against issuing such warrant, the same shall not issue until directed by the Board of Property; and if the Board of Property, after a hearing upon a citation issued in pursuance of any *caveat*, shall decide against issuing the warrant, the purchase money shall be returned to the applicant.

Section IV. This act shall not apply to applications for warrants filed with the Surveyor General before its passage.

PRICES OF LAND IN PENNSYLVANIA AT VARIOUS PERIODS.

Prices under Penn and His Heirs.

Previous to the 27th of December, 1762, £15 10s. ($41 33) per hundred acres, with the exception of a few warrants in the lower counties at £3 10s. ($9 33) her hundred.

From the 27th of December, 1762, to the 5th of August, 1763, £9 ($24) per hundred acres.

From the 5th of August, 1763, to the 6th of August, 1765, £15 10s. ($41 33.)

Locations and warrants from the 6th of July, 1765, to the 1st of July, 1784, £5 sterling ($22 22.)

Prices under the Commonwealth.

From the 1st of July, 1784, to the 3d of April, 1792, £10 ($26 66⅔) per hundred acres.

New Purchase of 1784.—From the 1st of May, 1785, to the 1st of March, 1789, £30 ($80.)

From the 1st of March, 1789, to the 3d of April, 1792, £20 ($53 33⅓.)

From the 3d of April, 1792, to the 1st of September, 1817, £5 ($13 33⅓) for land in the purchase of 1784, east of the Allegheny river and Conewango creek, unimproved.

Purchase of 1768 and the Previous Purchases.—From the 3d of April, 1792, to the 28th of March, 1814, at the rate of fifty shillings ($6 66⅔) per hundred acres.

Lands in the purchase of 1784, lying north and west of the rivers Ohio and Allegheny, and Conewango creek, £7 10s. ($20.)

Undrawn donation lands, from the 1st of October, 1813, at the rate of $1 50 per acre.

Donation lands reduced, from the 25th of February, 1819, to fifty cents per acre.

From the 21st of March, 1814, lands within the purchase of 1768, and the previous purchases, to be at the rate of £10 ($26 66⅔) per hundred acres.

From the 1st of September, 1817, lands within the purchase of 1784, east of the Allegheny river and Conewango creek, at the rate of £10 ($26 66⅔,) except such as have been settled on, agreeably to the act of 3d of April, 1792, between said 3d of April and 1st of September, 1817.

Seventeen townships in Luzerne county—price fixed by the commissioners: First class, $2 per acre; second class, $1 20; third class, 50 cents; fourth class, 8¼ cents.

Present Price.

The price of all vacant and unimproved land is now at the rate of £10 ($26 66⅔) per hundred acres, except the following:

Lands lying north and west of the rivers Ohio and Allegheny, and Conewango creek, $20 per hundred acres.

Reserve tracts near Erie, Waterford, &c., price fixed by commissioners.

Lands improved agreeably to the act of the 3d of April, 1792, fifty shillings, ($6 66⅔) and £5 ($13 33⅓) per hundred acres.

Lands held by Virginia warrants, in the south-west part of the State—the warrants show the terms. Lands were taken under Virginia warrants as low as ten shillings per hundred acres.

It is the practice in the Land Office to charge for the excess of land above *ten per cent.* on fifty shilling warrants, at the rate of £10 per hundred acres.

TABLES

Showing the price of from one acre to five hundred acres of land at the various rates prescribed by the Proprietary and by the Commonwealth.

Warrants at £15 10s. per cent., two per cent. interest.

Acres.	Dollars.	Cents.	Acres.	Dollars.	Cents.	Acres.	Dollars.	Cents.	Perches.	Cents.	Perches.	Cents.
1, . . .		41	37, . . .	15	29	73, . .	30	17	4, . . .	1	90, ...	22
2, . . .		83	38, . . .	15	71	74, . .	30	59	8, . . .	2	95, ...	23
3, . . .	1	24	39, . . .	16	12	75, . .	31	00	12, . . .	3	99, ...	24
4, . . .	1	65	40, . . .	16	53	76, . .	31	40	17, . . .	4	103, ...	25
5, . . .	2	07	41, . . .	16	95	77, . .	31	83	21, ...	5	107, ...	26
6, . . .	2	48	42, . . .	17	36	78, . .	32	24	25, ...	6	111, ...	27
7, . . .	2	89	43, . . .	17	77	79, . .	32	65	29, ...	7	115, ...	28
8, . . .	3	31	44, . . .	18	19	80, . .	33	07	33, ...	8	119, ...	29
9, . . .	3	72	45, . . .	18	60	81, . .	33	48	37, ...	9	123, ...	30
10, . . .	4	13	46, . . .	19	01	82, . .	33	89	41, ...	10	127, ...	31
11, . . .	4	54	47, . . .	19	43	83, . .	34	31	45, ...	11	131, ...	32
12, . . .	4	96	48, . . .	19	84	84, . .	34	72	49, ...	12	135, ...	33
13, . . .	5	37	49, . . .	20	25	85, . .	35	13	53, ...	13	139, ...	34
14, . . .	5	79	50, . . .	20	67	86, . .	35	55	57, ...	14	143, ...	35
15, . . .	6	20	51, . . .	21	08	87, . .	35	96	62, ...	15	147, ...	36
16, . . .	6	61	52, . . .	21	49	88, . .	36	37	66, ...	16	152, ...	37
17, . . .	7	03	53, . . .	21	91	89, . .	36	79	70, ...	17	156, ...	38
18, . . .	7	44	54, . . .	22	32	90, . .	37	20	74, ...	18	160, ...	39
19, . . .	7	85	55, . . .	22	73	91, . .	37	61	78, ...	19	164, ...	40
20, . . .	8	27	56, . . .	23	15	92, . .	38	03	82, ...	20	169, ...	41
21, . . .	8	68	57, . . .	23	56	93, . .	38	44	86, ...	21		
22, . . .	9	09	58, . . .	23	97	94, . .	38	85				
23, . . .	9	51	59, . . .	24	39	95, . .	39	27				
24, . . .	9	92	60, . . .	24	80	96, . .	39	68				
25, . . .	10	33	61, . . .	25	21	97, . .	40	09				
26, . . .	10	74	62, . . .	25	63	98, . .	40	51				
27, . . .	11	16	63, . . .	26	04	99, . .	40	92				
28, . . .	11	57	64, . . .	26	45	100, . .	41	33				
29, . . .	11	90	65, . . .	26	87	200, . .	82	67				
30, . . .	12	40	66, . . .	27	28	300, . .	124	00				
31, . . .	12	81	67, . . .	27	69	400, . .	165	33				
32, . . .	13	23	68, . . .	28	11	500, . .	206	67				
33, . . .	13	64	69, . . .	28	52							
34, . . .	14	05	70, . . .	28	93							
35, . . .	14	47	71, . . .	29	36							
36, . . .	14	88	72, . . .	29	76							

Warrants at £10 per cent., three per cent. interest.

Acres.	Dollars. Cents.	Acres.	Dollars. Cents.	Acres.	Dollars. Cents.	Acres.	Dollars. Cents.	Perches.	Cents.
1, . . .	27	27, . . .	7 20	53, . .	14 13	79, . .	21 07	6, ...	1
2, . . .	53	38, . . .	7 47	54, . .	14 40	80, . .	21 33	13, ...	2
3, . . .	80	29, . . .	7 73	55, . .	14 67	81, . .	21 60	19, ...	3
4, . . .	1 07	30, . . .	8 00	56, . .	14 93	82, . .	21 87	25, ...	4
5, . . .	1 33	31, . . .	8 27	57, . .	15 20	83, . .	22 13	32, ...	5
6, . . .	1 60	32, . . .	8 53	58, . .	15 47	84, . .	22 40	38, ...	6
7, . . .	1 87	33, . . .	8 80	59, . .	15 73	85, . .	22 67	45, ...	7
8, . . .	2 13	34, . . .	9 07	60, . .	16 00	86, . .	22 93	51, ...	8
9, . . .	2 40	35, . . .	9 33	61, . .	16 27	87, . .	23 20	57, ...	9
10, . . .	2 67	36, . . .	9 60	62, . .	16 53	88, . .	23 47	64, ...	10
11, . . .	2 93	37, . . .	9 87	63, . .	16 80	89, . .	23 73	70, ...	11
12, . . .	3 20	38, . . .	10 13	64, . .	17 07	90, . .	24 00	76, ...	12
13, . . .	3 47	39, . . .	10 40	65, . .	17 33	91, . .	24 27	83, ...	13
14, . . .	3 73	40, . . .	10 67	66, . .	17 60	92, . .	24 53	89, ...	14
15, . . .	4 00	41, . . .	10 93	67, . .	17 87	93, . .	24 80	96, ...	15
16, . . .	4 27	42, . . .	11 20	68, . .	18 13	94, . .	25 07	102, ...	16
17, . . .	4 53	43, . . .	11 47	69, . .	18 40	95, . .	25 33	108, ...	17
18, . . .	4 80	44, . . .	11 73	70, . .	18 67	96, . .	25 60	114, ...	18
19, . . .	5 07	45, . . .	12 00	71, . .	18 93	97, . .	25 87	121, ...	19
20, . . .	5 33	46, . . .	12 27	72, . .	19 20	98, . .	26 13	127, ...	20
21, . . .	5 60	47, . . .	12 53	73, . .	19 47	99, . .	26 40	134, ...	21
22, . . .	5 87	48, . . .	12 80	74, . .	19 73	100, . .	26 67	140, ...	22
23, . . .	6 13	49, . . .	13 07	75, . .	20 00	200, . .	53 33	146, ...	23
24, . . .	6 40	50, . . .	13 33	76, . .	20 27	300, . .	80 00	153, ...	24
25, . . .	6 67	51, . . .	13 60	77, . .	20 53	400, . .	106 67	159, ...	25
26, . . .	6 93	52, . . .	13 87	78, . .	20 80	500, . .	133 33	165, ...	26

Warrants at £9 currency per cent., three per cent. interest.

Acres.	Dollars. Cents.	Acres.	Dollars. Cents.	Acres.	Dollars. Cents.	Acres.	Dollars. Cents.	Perches.	Cents.
1, . . .	24	27, . . .	6 48	53, . .	12 72	79, . .	18 96	7, ...	1
2, . . .	48	28, . . .	6 72	54, . .	12 96	80, . .	19 20	14, ...	2
3, . . .	72	29, . . .	6 96	55, . .	13 20	81, . .	19 44	21, ...	3
4, . . .	96	30, . . .	7 20	56, . .	13 44	82, . .	19 68	28, ...	4
5, . . .	1 20	31, . . .	7 44	57, . .	13 68	83, . .	19 92	35, ...	5
6, . . .	1 44	32, . . .	7 68	58, . .	13 92	84, . .	20 16	42, ...	6
7, . . .	1 68	33, . . .	7 92	59, . .	14 16	85, . .	20 40	49, ...	7
8, . . .	1 92	34, . . .	8 16	60, . .	14 40	86, . .	20 64	56, ...	8
9, . . .	2 16	35, . . .	8 40	61, . .	14 64	87, . .	20 88	64, ...	9
10, . . .	2 40	36, . . .	8 64	62, . .	14 88	88, . .	21 12	71, ...	10
11, . . .	2 64	37, . . .	8 88	63, . .	15 12	89, . .	21 36	78, ...	11
12, . . .	2 88	38, . . .	9 12	64, . .	15 36	90, . .	21 60	85, ...	12
13, . . .	3 12	39, . . .	9 36	65, . .	15 60	91, . .	21 84	92, ...	13
14, . . .	3 36	40, . . .	9 60	66, . .	15 84	92, . .	22 08	99, ...	14
15, . . .	3 60	41, . . .	9 84	67, . .	16 08	93, . .	22 32	106, ...	15
16, . . .	3 84	42, . . .	10 08	68, . .	16 32	94, . .	22 56	113, ...	16
17, . . .	4 08	43, . . .	10 32	69, . .	16 56	95, . .	22 80	120, ...	17
18, . . .	4 32	44, . . .	10 56	70, . .	16 80	96, . .	23 04	127, ...	18
19, . . .	4 56	45, . . .	10 80	71, . .	17 04	97, . .	23 28	134, ...	19
20, . . .	4 80	46, . . .	11 04	72, . .	17 28	98, . .	23 52	141, ...	20
21, . . .	5 04	47, . . .	11 28	73, . .	17 52	99, . .	23 76	148, ...	21
22, . . .	5 28	48, . . .	11 52	74, . .	17 76	100, . .	24 00	155, ...	22
23, . . .	5 52	49, . . .	11 76	75, . .	18 00	200, . .	48 00	163, ...	23
24, . . .	5 76	50, . . .	12 00	76, . .	18 24	300, . .	72 00	169, ...	24
25, . . .	6 00	51, . . .	12 24	77, . .	18 48	400, . .	96 00		
26, . . .	6 24	52, . . .	12 48	78, . .	18 72	500, . .	120 00		

Lands at £5 sterling per cent., three and a half per cent. interest.

Acres.	Dollars. Cents.	Acres.	Dollars. Cents.	Acres.	Dollars. Cents.	Acres.	Dollars. Cents.	Perches.	Cents.
1, . . .	22	28, . . .	6 22	55, . . .	12 22	82, . .	18 22	8, ...	1
2, . . .	44	29, . . .	6 44	56, . . .	12 44	83, . .	18 44	15, ...	2
3, . . .	67	30, . . .	6 67	57, . . .	12 67	84, . .	18 66	23, ...	3
4, . . .	89	31, . . .	6 89	58, . . .	12 89	85, . .	18 89	31, ...	4
5, . . .	1 11	32, . . .	7 11	59, . . .	13 11	86, . .	19 11	38, ...	5
6, . . .	1 33	33, . . .	7 33	60, . . .	13 33	87, . .	19 33	46, ...	6
7, . . .	1 56	34, . . .	7 55	61, . . .	13 55	88, . .	19 55	53, ...	7
8, . . .	1 78	35, . . .	7 78	62, . . .	13 78	89, . .	19 78	61, ...	8
9, . . .	2 00	36, . . .	8 00	63, . . .	14 00	90, . .	20 00	69, ...	9
10, . . .	2 22	37, . . .	8 22	64, . . .	14 22	91, . .	20 22	76, ...	10
11, . . .	2 44	38, . . .	8 44	65, . . .	14 44	92, . .	20 44	84, ...	11
12, . . .	2 67	39, . . .	8 67	66, . . .	14 67	93, . .	20 66	92, ...	12
13, . . .	2 89	40, . . .	8 89	67, . . .	14 89	94, . .	20 89	99, ...	13
14, . . .	3 11	41, . . .	9 11	68, . . .	15 11	95, . .	21 11	107, ...	14
15, . . .	3 33	42, . . .	9 33	69, . . .	15 33	96, . .	21 33	114, ...	15
16, . . .	3 56	43, . . .	9 55	70, . . .	15 55	97, . .	21 55	122, ...	16
17, . . .	3 78	44, . . .	9 78	71, . . .	15 78	98, . .	21 78	130, ...	17
18, . . .	4 00	45, . . .	10 00	72, . . .	16 00	99, . .	22 00	138, ...	18
19, . . .	4 22	46, . . .	10 22	73, . . .	16 22	100, . .	22 22	145, ...	19
20, . . .	4 44	47, . . .	10 44	74, . . .	16 44	110, . .	24 44	153, ...	20
21, . . .	4 67	48, . . .	10 67	75, . . .	16 67	125, . .	27 78	160, ...	21
22, . . .	4 89	49, . . .	10 89	76, . . .	16 89	200, . .	44 44	168, ...	22
23, . . .	5 11	50, . . .	11 11	77, . . .	17 11	300, . .	66 66	169, . . .	23
24, . . .	5 33	51, . . .	11 33	78, . . .	17 33	400, . .	88 88		
25, . . .	5 56	52, . . .	11 55	79, . . .	17 55	500, . .	111 10		
26, . . .	5 78	53, . . .	11 78	80, . . .	17 78				
27, . . .	6 00	54, . . .	12 00	81, . . .	18 00				

Lands at £7 10s. per cent., or $20, three and a half per cent. interest.

Acres.	Dollars. Cents.	Acres.	Dollars. Cents.	Acres.	Dollars. Cents.	Acres.	Dollars. Cents.	Perches.	Cents.
1, . . .	20	27, . . .	5 40	53, . . .	10 60	79, . .	15 80	8, ...	1
2, . . .	40	28, . . .	5 60	54, . . .	10 80	80, . .	16 00	16, ...	2
3, . . .	60	29, . . .	5 80	55, . . .	11 00	81, . .	16 20	24, ...	3
4, . . .	80	30, . . .	6 00	56, . . .	11 20	82, . .	16 40	32, ...	4
5, . . .	1.00	31, . . .	6 20	57, . . .	11 40	83, . .	16 60	40, ...	5
6, . . .	1 20	32, . . .	6 40	58, . . .	11 60	84, . .	16 80	48, ...	6
7, . . .	1 40	33, . . .	6 60	59, . . .	11 80	85, . .	17 00	56, ...	7
8, . . .	1 60	34, . . .	6 80	60, . . .	12 00	86, . .	17 20	64, ...	8
9, . . .	1 80	35, . . .	7 00	61, . . .	12 20	87, . .	17 40	72, ...	9
10, . . .	2 00	36, . . .	7 20	62, . . .	12 40	88, . .	17 60	80, ...	10
11, . . .	2 20	37, . . .	7 40	63, . . .	12 60	89, . .	17 80	88, ...	11
12, . . .	2 40	38, . . .	7 60	64, . . .	12 80	90, . .	18 00	96, ...	12
13, . . .	2 60	39, . . .	7 80	65, . . .	13 00	91, . .	18 20	104, ...	13
14, . . .	2 80	40, . . .	8 00	66, . . .	13 20	92, . .	18 40	112, ...	14
15, . . .	3 00	41, . . .	8 20	67, . . .	13 40	93, . .	18 60	120, ...	15
16, . . .	3 20	42, . . .	8 40	68, . . .	13 60	94, . .	18 80	128, ...	16
17, . . .	3 40	43, . . .	8 60	69, . . .	13 80	95, . .	19 00	136, ...	17
18, . . .	3 60	44, . . .	8 80	70, . . .	14 00	96, . .	19 20	144, ...	18
19, . . .	3 80	45, . . .	9 00	71, . . .	14 20	97, . .	19 40	152, ...	19
20, . . .	4 00	46, . . .	9 20	72, . . .	14 40	98, . .	19 60	160, ...	20
21, . . .	4 20	47, . . .	9 40	73, . . .	14 60	99, . .	19 80		
22, . . .	4 40	48, . . .	9 60	74, . . .	14 80	100, . .	20 00		
23, . . .	4 60	49, . . .	9 80	75, . . .	15 00	200, . .	40 00		
24, . . .	4 80	50, . . .	10 00	76, . . .	15 20	300, . .	60 00		
25, . . .	5 00	51, . . .	10 20	77, . . .	15 40	400, . .	80 00		
26, . . .	5 20	52, . . .	10 40	78, . . .	15 60	500, . .	100 00		

Warrants at £5 currency, four per cent. interest.

Acres.	Dollars. Cents.	Acres.	Dollars. Cents.	Acres.	Dollars. Cents.	Acres.	Dollars. Cents.	Perches.	Cents.
1, . . .	13	28, . . .	3 73	55, . . .	7 33	82, . .	10 93	13, ...	1
2, . . .	27	29, . . .	3 87	56, . . .	7 47	83, . .	11 07	25, ...	2
3, . . .	40	30, . . .	4 00	57, . . .	7 60	84, . .	11 20	38, ...	3
4, . . .	53	31, . . .	4 13	58, . . .	7 73	85, . .	11 33	50, ...	4
5, . . .	67	32, . . .	4 27	59, . . .	7 87	86, . .	11 47	63, ...	5
6, . . .	80	33, . . .	4 40	60, . . .	8 00	87, . .	11 60	75, ...	6
7, . . .	93	34, . . .	4 53	61, . . .	8 13	88, . .	11 73	88, ...	7
8, . . .	1 07	35, . . .	4 67	62, . . .	8 27	89, . .	11 87	100, ...	8
9, . . .	1 20	36, . . .	4 80	63, . . .	8 40	90, . .	12 00	113, ...	9
10, . . .	1 33	37, . . .	4 93	64, . . .	8 53	91, . .	12 13	125, ...	10
11, . . .	1 47	38, . . .	5 07	65, . . .	8 67	92, . .	12 27	138, ...	11
12, . . .	1 60	39, . . .	5 20	66, . . .	8 80	93, . .	12 40	150, ...	12
13, . . .	1 73	40, . . .	5 33	67, . . .	8 93	94, . .	12 53	163, ...	13
14, . . .	1 87	41, . . .	5 47	68, . . .	9 07	95, . .	12 67	169, ...	14
15, . . .	2 00	42, . . .	5 60	69, . . .	9 20	96, . .	12 80		
16, . . .	2 13	43, . . .	5 73	70, . . .	9 33	97, . .	12 93		
17, . . .	2 27	44, . . .	5 87	71, . . .	9 47	98, . .	13 07		
18, . . .	2 40	45, . . .	6 00	72, . . .	9 60	99, . .	13 20		
19, . . .	2 53	46, . . .	6 13	73, . . .	9 73	100, . .	13 33		
20, . . .	2 67	47, . . .	6 27	74, . . .	9 87	150, . .	20 00		
21, . . .	2 80	48, . . .	6 40	75, . . .	10 00	200, . .	26 67		
22, . . .	2 93	49, . . .	6 53	76, . . .	10 13	300, . .	40 00		
23, . . .	3 07	50, . . .	6 67	77, . . .	10 27	400, . .	53 33		
24, . . .	3 20	51, . . .	6 80	78, . . .	10 40	500, . .	66 67		
25, . . .	3 33	52, . . .	6 93	79, . . .	10 53				
26, . . .	3 47	53, . . .	7 07	80, . . .	10 67				
27, . . .	3 60	54, . . .	7 20	81, . . .	10 80				

Warrants at 50 shillings per cent., or $6 67, six per cent. interest.

Acres.	Dollars. Cents.	Acres.	Dollars. Cents.	Acres.	Dollars. Cents.	Acres.	Dollars. Cents.	Perches.	Cents.
1, . . .	7	28, . . .	1 87	55, . . .	3 67	82, . .	5 47	25, ...	1
2, . . .	13	29, . . .	1 93	56, . . .	3 73	83, . .	5 53	51, ...	2
3, . . .	20	30, . . .	2 00	57, . . .	3 80	84, . .	5 60	76, ...	3
4, . . .	27	31, . . .	2 07	58, . . .	3 87	85, . .	5 67	102, ...	4
5, . . .	33	32, . . .	2 13	59, . . .	3 93	86, . .	5 73	127, ...	5
6, . . .	40	33, . . .	2 20	60, . . .	4 00	87, . .	5 80	152, ...	6
7, . . .	47	34, . . .	2 27	61, . . .	4 07	88, . .	5 87	169, ...	7
8, . . .	53	35, . . .	2 33	62, . . .	4 13	89, . .	5 93		
9, . . .	60	36, . . .	2 40	63, . . .	4 20	90, . .	6 00		
10, . . .	67	37, . . .	2 47	64, . . .	4 27	91, . .	6 07		
11, . . .	73	38, . . .	2 53	65, . . .	4 33	92, . .	6 13		
12, . . .	80	39, . . .	2 60	66, . . .	4 40	93, . .	6 20		
13, . . .	87	40, . . .	2 67	67, . . .	4 47	94, . .	6 27		
14, . . .	93	41, . . .	2 73	68, . . .	4 53	95, . .	6 33		
15, . . .	1 00	42, . . .	2 80	69, . . .	4 60	96, . .	6 40		
16, . . .	1 07	43, . . .	2 87	70, . . .	4 67	97, . .	6 47		
17, . . .	1 13	44, . . .	2 93	71, . . .	4 73	98, . .	6 53		
18, . . .	1 20	45, . . .	3 00	72, . . .	4 80	99, . .	6 60		
19, . . .	1 27	46, . . .	3 07	73, . . .	4 87	100, . .	6 67		
20, . . .	1 33	47, . . .	3 13	74, . . .	4 93	150, . .	10 00		
21, . . .	1 40	48, . . .	3 20	75, . . .	5 00	200, . .	13 33		
22, . . .	1 47	49, . . .	3 27	76, . . .	5 07	250, . .	16 67		
23, . . .	1 53	50, . . .	3 33	77, . . .	5 13	300, . .	20 00		
24, . . .	1 60	51, . . .	3 40	78, . . .	5 20	400, . .	26 67		
25, . . .	1 67	52, . . .	3 47	79, . . .	5 27	500, . .	33 33		
26, . . .	1 73	53, . . .	3 53	80, . . .	5 33				
27, . . .	1 80	54, . . .	3 60	81, . . .	5 40				

FORMS.

Form No. 90.

Application for Unimproved Land.

. . . . . . of the . . . . of . . . .
in the county of . . . . appl . . for . . . .
acres of land, situated in the township of . . . . and
county of . . . . adjoining lands of . . . .
. . . . on the east,
. . . . on the south,
. . . . on the west, and
. . . . on the north.

To the Secretary of Internal Affairs of the Commonwealth of Pennsylvania. } [Applicant sign.]

. . . . *County, ss:*

Before me, the subscriber, a justice of the peace, in and for the township of . . . . and county aforesaid, personally came . . . . a disinterested witness, who being duly sworn according to law, did depose and say, that to his certain knowledge the land described in the above application is unimproved.

Sworn and subscribed before me, this
. . . day of . . . . . . 188 . } [Witness sign.]
. . . . , *J. P.*

. . . . *County, ss;*

Before me, the subscriber, a justice of the peace, in and for the township of . . . . , and county aforesaid, personally came . . . . the above named applicant , who being duly sworn according to law, did depose and say, that he verily believe that no warrant or other office right has previously issued for the land above described, either in h own name or in the name or names of any person or persons under whom he claim the same.

Sworn and subscribed before me,
this . . day of . . . . . 188 . } [Applicant sign.]
. . . . , *J. P.*

Note.—If there is no justice of the peace in the township in which the land is situated, the affidavits may be made before a justice of the peace of an adjoining township—in that case the justice should certify that fact.

After the application has been duly prepared, it should be forwarded to the Secretary of Internal Affairs, together with the proper amount of purchase money and warrant fee. The applicant must then give at least thirty days' notice of the filing of the application with the Secretary of Internal Affairs, with a full description of the land as set forth in the application, by publication once a week, for three successive weeks, in one or more newspapers of the county in which the land is situated and nearest its location; and furnish proof that such notice has been given before a warrant can be issued.

FORM No. 91.

Application for Improved Land.

[*When date of Improvement CAN be fixed.*]

. . . . of the . . . . . . of . . . . in the county of . . . . appl . . . for . . . . acres of land, situated in the township of . . . . and county of . . . . adjoining lands of . . . .
. . . . on the east,
. . . . on the south,
. . . . on the west, and
. . . . on the north.

To the Secretary of Internal Affairs of the Commonwealth of Pennsylvania. } [Applicant sign.]

. . . . *County, ss:*

Before me, the subscriber, a justice of the peace, in and for the township of . . . . , and county aforesaid, personally came . . . . , a disinterested witness, who being sworn according to law, did depose and say, that to his certain knowledge, the land above described has been improved, and that it was first improved . . . . A. D. . . . . , and not before; that the improvements thereon, in the main, consist of, [*describe the improvements,*] and that [*here state whether there is any one now settled and residing on the land.*]

Sworn and subscribed before me, this
. . day of . . . . 188 .
. . . . , *J. P.* } [Witness sign.]

. . . . *County, ss:*

Before me, the subscriber, a justice of the peace, in and for the township of . . . . , and county aforesaid, personally came . . . . , the above named applicant , who being duly sworn according to law, did depose and say, that he verily believe that no warrant or other office right has been issued for the land above described either in h own name , or in the name or names of any other person or persons, under whom he claim the same, and that he has an equitable right to the land, and the improvements thereon, by [*here give the nature of the right, whether by improvement, purchase, &c.*]

Sworn and subscribed before me, this
. . day of . . . . , 188 .
. . . . , *J. P.* } [Applicant sign.]

FORM No. 92.

Application for Improved Land.

[*When date of Improvement CANNOT be fixed.*]

. . . . . . of the . . . . of . . . . in the county of . . . . appl . . for . . . . acres of land, situated in the township of . . . . and county of . . . . adjoining lands of . . . .
. . . . on the east,
. . . . on the south.
. . . . on the west, and
. . . . on the north.

To the Secretary of Internal Affairs of the Commonwealth of Pennsylvania. } [Applicant sign.]

. . . . , *County, ss:*

Before me, the subscriber, a justice of the peace, in and for the township of . . . . and county aforesaid, personally came . . . . the above named applicant , who being duly sworn according to law, did depose and say, that he ha made diligent search and inquiry, and cannot find any persom by whom he can prove the time at which the land described in the above application was first improved, and further, that he verily believe that no warrant or other office right has been issued for said land either in own name , or in the name or names of any other person or persons under whom he claim the same.

Sworn and subscribed before me, this
. . day of . . . . 188 . } [Applicant sign.]
. . . . , *J. P.*

FORM No. 94.

Proof of Notice by Publication of Application for Warrant to Survey Vacant Land.

. . . . *County, ss:*

Before me, a justice of the peace, in and for the said county, personally appeared . . . . , who, being duly sworn according to law, says that the notice appended, to wit : . . . .
. . . .
. . . .
. . . .
was advertised once a week for three consecutive weeks in the . . . . .

. . . . . published at . . . . . , and that the said . . . . . is a newspaper of the county in which the land applied for is situated and nearest its location, and that the notice first appeared in the issue of said paper on the . . . . . day of . . . . . .

Sworn and subscribed before me, this . . day of . . . . . 188 . . . . . , *J. P.* } [Witness sign.]

NOTE—Extract of Act of 14th April, 1874, relative to the issuing of Warrants to Survey Vacant Land.

SECTION 3. Every applicant for a warrant to survey vacant land shall, after filing his or their application for such warrant, and depositing the amount of the purchase money and fee with the [Secretary of Internal Affairs,] give at least thirty days' notice of the filing of said application, with a full description of the land as set forth in the application by publication once a week for three successive weeks, in one or more newspapers of the county in which the land is situate, and nearest its location, and shall furnish proof that such notice has been given before a warrant shall issue.

FORM No. 95.

Application for Patent when the Present Owner CAN give a complete statement of the Title from the Warrantee, or other Person who took out the Office Right.

I, ... , of . . . . . in the county of . . . . . the present owner of . . . . . acres and . . . . . perches, and allowance of land, now situated in the township of . . . . . and county of . . . . . surveyed on a warrant to . . . . . dated the . . . . . day of . . . . . herewith forward the amount of purchase money, interest, and fees due the Commonwealth, and request that a patent shall be issued in name for the said tract.

STATEMENT OF TITLE.

. . . . . .

. . . . . .

To the Secretary of Internal Affairs of the Commonwealth of Pennsylvania. } . . . . . .

. . . . . *County, ss:*

Before me, the subscriber, a justice of the peace, in and for said county, personally came . . . . . , the above named applicant , who, being duly sworn according to law, did depose and say, that to the

best of . . . knowledge and belief, the facts set forth in the foregoing application are true; and further, that he do not know of any other person or persons claiming title to the above-described land, under the aforesaid warrantee.

Sworn and subscribed before me, this . . day of . . . . . , *J. P.* } . . . . . .

. . . . . *County, ss:*

Before me, the subscriber, a justice of the peace, in and for said county, personally came . . . . . , a reputable citizen of the township and county in which the land is situated, for which a patent is asked in the foregoing application, who, being duly sworn according to law, did depose and say, that, to the best of his knowledge and belief, the aforesaid applicant , and those under whom he claim title, have held the above-described tract of land by peaceable possession, and the exercise of ownership, for more than twenty-one years last past.

Sworn and subscribed before me, this . . day of . . . . . , *J. P.* } . . . . . .

NOTE.—Where there is more than one owner of the tract, or when the application is for part only of the original tract, the form can be varied to suit the requirements of the case.

FORM NO. 96.

Application for Patent when the Present Owner CANNOT give a complete statement of the Title of the Warrantee, or other Person who took out the Office Right.

I, ... , of . . . . . in the county of . . . . . , the present owner of . . . . . acres and . . . . . perches, and allowance of land, now situated in the township of . . . . . , and county of . . . . . , surveyed on a warrant to . . . . . dated the . . . . . day of . . . . . , herewith forward the amount of purchase money, interest, and fees due the Commonwealth, and request that a patent shall be issued in name for the said tract. And further represent, that owing to the length of time which has elapsed since the warrant was taken out, and the great number of conveyances and assurances in law vesting the title to the same unable to give a connected statement of them.

To the Secretary of Internal Affairs of the Commonwealth of Pennsylvania. } . . . . . .

. . . . . *County, ss:*

Before me, the subscriber, a justice of the peace, in and for said county,

personally came . . . . . , the above-named applicant , who being duly sworn according to law, did depose and say, that to the best of knowledge and belief, the facts set forth in the foregoing application are true; and further, that he do not know of any other person or persons claiming title to the above described land, under the aforesaid warrantee.

Sworn and subscribed before me, this
. . day of . . . . . } . . . . . .
. . . . . , *J. P.*

. . . . . *County, ss:*

Before me, the subscriber, a justice of the peace, in and for said county, personally came . . . . . , a reputable citizen of the township and county in which the land is situated, for which a patent is asked in the foregoing application, who, being duly sworn according to law, did depose and say, that to the best of his knowledge and belief, the aforesaid applicant , and those under whom he claim title, have held the above described tract of land by peaceable possession, and the exercise of ownership, for more than twenty-one years last past.

Sworn and subscribed before me, this
. . day of . . . . . } . . . . . .
. . . . . , *J. P.*

Form A.

For Return of an Original Survey.

A draft of a tract of land situated in the township of . . . . . , and county of . . . . . , containing . . . acres . . . perches and allowance of six per cent. for roads, &c. Surveyed the . . . day of . . . . 188 , in pursuance of a warrant granted to . . . . . , dated the . . . day of . . . . . , 18 .

. . . . . , *C. S.*

To . . . . . , *Secretary Internal Affairs.*

Form B.

For Return of a Tract Surveyed by a Former Deputy or County Surveyor

A draft of a tract of land situated in the township of . . . . . , and county of . . . . . , containing . . . acres . . perches and allowance of six per cent. for roads, &c.

Surveyed . . . day of . . . . . , 188 , in pursuance of a warrant granted to . . . , dated the . . . day of . . . . . .

I hereby certify that the foregoing is a correct copy of a survey filed amongst the records of the county surveyor's office of this county, and that it has been examined by me and found correct.

. . . . . , *C. S.*

To . . . . . , *Secretary of Internal Affairs.*

FORM C.

For Return of a part of a Tract for Patenting.

A draft of a tract of land situated in the township of . . . , and county of . . . , containing . . acres . . perches and allowance of six per cent. for roads, &c.

Surveyed for . . the . . day of . . . , it being a part of a larger tract of . . acres . . perches and allowance, originally surveyed in pursuance of a warrant granted to . . . , dated the . . day of . . . . . .

. . . . . , *C. S.*

To . . . . . *Secretary of Internal Affairs.*

NOTE.—When this form is used, the county surveyor should indicate by *dotted lines* the remainder of the original survey, thus showing the location of the part returned. See paragraph 9 of the instructions to county surveyors.

FORM D.

Tabling and Calculation of Survey, "Old Pennsylvania Rule."

Sta.	Courses.	Distances.	LATITUDES.		DEPARTURES.		D. M. D.	N. Areas.	S. Areas.
			N.	S.	E.	W.			
		Perches.							
1. .	N. 87° W., ...	153.	8.00	. . . . .	. . . .	152.79	152.79	1222.3200	. . . . .
2. .	N. 3° E., ...	2.	2.00	. . . .	.10	. . . . .	.10	.2000	. . . . .
3. .	S. 87° E., ...	242.	. . . . .	12.66	241.66	. . . .	241.86	. . . . .	3061.9476
4. .	S. 25° E., ...	125.	.	113.29	52.83	. . . . .	536.35		60763.0915
5. .	N. 75° E., ...	83.	21.48	. . . . .	80.17	. .	669.35	14377.6380	. . . . .
6. .	S. 33° W., ...	2.	. . . .	1.68	. . . . .	1.09	748.43	. . . .	1257.3624
7. .	S. 75° W., ...	194.		50.21	. . . .	187.39	559.95	. . .	28115.0895
8. .	N. 65° 14 $\frac{2}{10}$' W., . . .	44.26	18.54	. . . . .	. .	40.19	332 37	6162.1398	. . . . .
9. .	N. 3° E., ...	128.	127.82	. . . . .	6.70	.	298.88	38202.8416	. . . . .
			177.84	177.84	381.46	381.46	. . . .	59965.1394	93197.4910
									59965.1394
									2)33232.3516
									169.6)16616.1758(97 as.
									15264
									13521
									11872
									1.06)164.97(155½ ps.
									106
									589
									530
									597
									530
									67

Area—97 acres, 155½ perches, and allowance.

FORM E.

Table and Calculation of Survey, Gummere's Rule.

Sta.	Courses.	Distances.	LATITUDES.		DEPARTURES.		E. D. D.	W. D. D.	Multipliers.	N. Areas.	S. Areas.
			N.	S.	E.	W.					
		Perches.									
1. .	N. 87° W., ...	153.	8.00	. . . . .	. . .	152.79	. . . . .	146.09	152.69	1221.5200	. . . . .
2. .	N. 3° E., ...	2.	2.00	. . .	.10	. . .	. .	152.69	000.00	. . . . .	. . . . .
3. .	S. 87° E., ...	242.	. . . .	12.66	241.66	. . . .	241.76	. . . . .	241.76	. . . . .	3060.6816
4. .	S. 25° E., . . .	125.	.	113.29	52.83	. . . .	294.49	. . . .	536.25		60751.7625
5. .	N. 75° E., ...	83.	21.48		80.17	.	133.00	. . . . .	669.25	14375.4900	. . . . .
6. .	S. 33° W., . . .	2.	. . .	1.68	. . . .	1.09	79.08		748.33	. . . .	1257.1944
7. .	S. 75° W., ...	194.	.	50.21	. . . . .	187.39	. . . .	188.48	559.85		28110.0685
8. .	N. 65° 14$\frac{2}{10}$′ W., . .	44.26	18.54	.	.	40.19	. . . .	227.58	332.27	6160.2858	. . . . .
9. .	N. 3° E., ...	128.	127.82	. . .	6.70		. . . .	33.49	298.78	38190.0596	
			177.84	177.84	381.46	381.46	748.33	748.33	. . . .	59947.3554	93179.7070
											59947.3554
											2)33232.3516
											169.6)16616.1758(97 as.
											15264
											13521
											11872
											1.06)164.97
											155½ ps.

Area—97 acres, 155½ perches, and allowance.

The Metric System.

[The use of this system of weights and measures was authorized by an act of Congress, approved the 28th day of July, 1866.]

Measures of Length.

Metric Denominations and Values.		Equivalents in Denominations in use.
Myriameter,	10,000 meters,	6.2137 miles.
Kilometer,	1,000 meters,	0.62137 mile, or 3.280 ft. 10 in.
Hectometer,	100 meters,	328. feet 1 inch.
Dekameter,	10 meters,	393.7 inches.
Meter,	1 meter,	39.37 inches.
Decimeter,	1-10 of a meter,	3.937 inches.
Centimeter,	1-100 of a meter,	0.3937 inch.
Millimeter,	1-1000 of a meter,	0.0394 inch.

Measures of Surface.

Metric Denominations and Values.		Equivalents in Denominations in use.
Hectare,	10,000 square meters,	2.471 acres.
Are,	100 square meters,	119.6 square yards.
Centare,	1 square meter,	1550. square inches.

Measures of Capacity.

Metric Denominations and Values.			Equivalents in Denominations in use.	
Names.	No. of liters.	Cubic Measure.	Dry measure.	Liquid or wine measure.
Kiloliter or stere,	1,000	1 cubic meter,	1.308 cubic yds.,	264.17 galls.
Hectoliter,	100	1-10 of a cubic meter,	2 bu. & 3.35 pks.,	26.417 galls.
Dekaliter,	10	10 cubic decimeter,	9.08 quarts,	2.6417 galls.
Liter,	1	1 cubic decimeter,	0.908 quart,	1.0567 quarts.
Decileter,	1-10	1-10 of a cubic decimeter,	6.1022 cubic in.,	0.845 gill.
Centileter,	1-100	10 cubic centimeters,	0.6102 cubic in.,	0.388 fluid oz.
Milliliter,	1-1000	1 cubic centimeter,	0.061 cubic in.,	0.27 fluid dr.

Weights.

Metric Denominations and Values.			Equivalents in Denominations in use.
Names.	Number of grams.	Weight of what quantity of water at maximum density.	Avoirdupois weight
Miller or Tonneau,	1,000,000	1 cubic meter,	2204.6 pounds.
Quintal,	100,000	1 hectoliter,	220.46 pounds.
Myriagram,	10,000	10 liters,	22.046 pounds.
Kilogram or Kilo,	1,000	1 liter,	2.2046 pounds.
Hectogram,	100	1 decaliter,	3.5274 ounces.
Dekagram,	10	10 cubic centimeters,	0.3527 ounce.
Gram,	1	1 cubic centimeter,	15.432 grains.
Decigram,	1-10	1-10 of a cubic centimeter,	1.5432 grains.
Centigram,	1-100	10 cubic millimeters,	0.1543 grain.
Milligram,	1-1000	1 cubic millimeter,	0.0154 grain.

OFFICERS OF THE LAND DEPARTMENT.

Under the Proprietaries.

Land Commissioners.

Thomas Lloyd, appointed (about) 6th mo. 19, 1684.
James Claypoole, do. do. 6th mo. 19, 1684.
Robert Turner, do. do. 6th mo. 19, 1684.

Commissioners.

William Markham, appointed 11th mo. 21, 1686.
Thomas Ellis, do. 11th mo. 21, 1686.
John Goodson, do. 11th mo. 21, 1686.
William Markham, do. 10th mo. 16, 1689.
Robert Turner, do. 10th mo. 16, 1689.
John Goodson, do. 10th mo. 16, 1689.
Samuel Carpenter, do. 10th mo. 16, 1689.

Commissioners of Property.

Thomas Holme, commissioned 2d mo. 21, 1694.
Robert Turner, do. 2d mo. 21, 1694.
Arthur Cook, do. 2d mo. 21, 1694.
Samuel Carpenter, do. 2d mo. 21, 1694.
John Goodson, do. 2d mo. 21, 1694.
Francis Rawles, do. 2d mo. 21, 1694.
Phineas Pemberton, do. 2d mo. 21, 1694.
Edward Shippen, do. 8th mo. 28, 1701.
Griffith Owens, do. 8th mo. 28, 1701.
Thomas Story, do. 8th mo. 28, 1701.
James Logan, do. 8th mo. 28, 1701.
Edward Shippen, do. November 9, 1711.
Samuel Carpenter, do. November 9, 1711.
Richard Hill, do. November 9, 1711.
Isaac Norris, do. November 9, 1711.
James Logan, do. November 9, 1711.
Richard Hill, do. (about) 12th mo. 2, 1725.
Isaac Norris, do. do. 12th mo. 2, 1725.
James Logan, do. do. 12th mo. 2, 1725.
Robert Ashton, do. do. 12th mo. 2, 1725.
Thomas Griffith, do. do. 12th mo. 2, 1725.

RICHARD HILL,	do.	November 4, 1728.
ISAAC NORRIS,	do.	November 4, 1728.
SAMUEL PRESTON,	do.	November 4, 1728.
JAMES LOGAN,	do.	November 4, 1728.

PROPRIETARY SECRETARIES.

PHILIP T. LEHNMAN.
WILLIAM MARKHAM, commissioned 3d mo. 28, 1685.
JAMES LOGAN, do. October 27, 1701.

PROPRIETARY AGENTS FOR ISSUING WARRANTS, PATENTS, &c.

THOMAS PENN, commissioned May 8, 1732.
JOHN PENN, } 1734.
THOMAS PENN, }
THOMAS PENN, commissioned November 28, 1735.

GEORGE THOMAS,	do.	August 17, 1743.
ANTHONY PALMER,	do.	(about) June 17, 1747.
JAMES HAMILTON,	do.	May 18, 1748.
ROBERT H. MORRIS,	do.	May 16, 1754.
WILLIAM DENNY,	do.	May 8, 1756.
JAMES HAMILTON,	do.	July 21, 1759.

JOHN PENN, (son of Richard,) commissioned June 20, 1763.

Do.	do.	do.	August 11, 1766.
JOHN PENN,		do.	August 24, 1769.
RICHARD PENN, (son of Richard,)		do.	July 15, 1771.
JOHN PENN,		do.	April 14, 1773.

KEEPERS OF THE GREAT SEAL.

THOMAS LLOYD, commissioned October 20, 1683.

Do.	do.	6th mo. 18, 1684.
THOMAS STORY,	do.	4th mo. 25, 1700.
Do.	do.	October 27, 1701.

EDWARD SHIPPEN, } Deputies appointed by Thomas Story in his absence;
GRIFFITH OWEN, } commissioned July 11, 1702; also, commissioned
JAMES LOGAN, } February 13, 1705.

LYNFORD LARDNER, commissioned December 12, 1746.

RICHARD HOCKLEY,	do.	March 28, 1753.
Do.	do.	June 28, 1759.
EDMUND PHYSICK,	do.	January 1, 1769.

MASTERS OF ROLLS.

THOMAS LLOYD, commissioned December 20, 1683.

PATRICK ROBINSON,	do.	June 25, 1694.
THOMAS STORY,	do.	4th mo. 25, 1700.
Do.	do.	October 27, 1701.

Griffith Owen, (Deputy,) commissioned 5th mo. 11, 1702.
Maurice Lisle, do. do. 2d mo. 3, 1705.
Charles Brockden, do. September 1, 1757.
William Parr, do. September 28, 1767.

Receivers General.

John Blackwell, commissioned 7th mo. 25, 1689.
Samuel Jennings, do. July 15, 1690.
Benjamin Chambers, (Deputy,) commissioned, November 1, 1690.
Robert Turner, do. June 1, 1693.
James Logan, do. October 29, 1701.
Francis Steel, do. January 30, 1714.
Do. do. March 15, 1716.
James Steel, (Deputy,) do. March 30, 1718.
Do. do. December 16, 1732.
Do. do. October 15, 1734.
James Steel and Lynford Lardner, do. August 8, 1741.
Richard Hockley and Edmund Physic, do. January 1, 1753.
Do. do. January 1, 1769.

Secretaries of the Land Office.

John George, commissioned April 2, 1733.
Richard Peters, do. November 24, 1748.
Do. do. April 14, 1759.
(Richard Peters resigned, and William Peters entered on the duties of the office, November 1, 1760.)
William Peters, commissioned April 2, 1761.
James Tilghman.

Surveyors General.

Thomas Holme, commissioned 2d mo. 18, 1682.
Do. do. 8th mo. 14, 1688.
Edward Pennington, do. 2d mo. 26, 1698.
Do. do. 6th mo. 3, 1700.
Jacob Taylor, do. November 20, 1706.
Benjamin Eastburn, do. October 29, 1733.
William Parsons, do. August 22, 1741.
Nicholas Scull, do. June 14, 1748.
Do. do. April 14, 1759.
John Lukens, do. December 8, 1761.

AGENTS FOR JOHN, THOMAS AND RICHARD PENN, ESQRS.

(*Proprietary Estates, &c.*)

JAMES STEEL, commissioned August 19, 1741.
RICHARD PETERS, do. August 19, 1741.
LYNFORD LARDNER, do. August 19, 1741.

Under the Commonwealth.

SECRETARIES OF THE LAND OFFICE.

DAVID KENNEDY, commissioned April 10, 1781.
JAMES TILGHMAN, do. November 8, 1782.
DAVID KENNEDY, do. April 26, 1785.
Do. do. April 30, 1790.
Do. do. May 6, 1791.
NATHAN LUFBOROUGH, do. December 9, 1799.
TENCH COXE, do. January 3, 1800.
ANDREW ELLICOTT, do. October 1, 1801.
JOHN COCHRAN, do. April 4, 1809.
WILLIAM CLARK, do. May 11, 1818.
JAMES BRADY, do. May 11, 1821.
JOSHUA DICKERSON, do. May 10, 1824.
Do. do. May 11, 1827.
SAMUEL WORKMAN, do. May 10, 1830.
Do. do. May 10, 1833.
JOHN GEBHART, do. May 10, 1836.
JOHN KLINGENSMITH, Jr., do. May 10, 1839.
WILLIAM HOPKINS, do. May 10, 1842.

The office of Secretary of the Land Office was abolished by act of 17th day of April, 1843, and the duties devolved upon the Surveyor General.

RECEIVERS GENERAL.

FRANCIS JOHNSTON, commissioned April 10, 1781.
Do. do. April 21, 1785.
Do. do. April 30, 1790.
Do. do. May 3, 1791.
FREDERICK A. MUHLENBERG, commissioned January 8, 1800.
JOHN MCKISSICK, do. June 13, 1801.

The act of 29th March, 1809, abolished the office of Receiver General of the Land Office, and directed the books, &c., to be taken in charge by the Secretary of the Land Office, and all moneys due on lands to be paid to the State Treasurer.

Masters of Rolls.

John Morris, Jr., commissioned March 22, 1777.
Matthew Irwin, do. March 14, 1785, (vice Morris, deceased.)
Do. do. April 15, 1791.
Do. do. January 3, 1800.
John M. Irwin, (Deputy,) commissioned March 27, 1800.
Timothy Matlack, do. April 14, 1800.

The office of Master of Rolls was abolished by the act of the 29th of March, 1809. A portion of the books and papers were placed under the charge of the Secretary of the Commonwealth, and the remainder in the care of the Secretary of the Land Office.

Surveyors General.

John Lukens, commissioned April 10, 1781.
Do. do. April 21, 1785.
Daniel Brodhead, appointed November 3, 1789, (vice Lukens, deceased.)
Do. commissioned May 6, 1791.
Samuel Cochran, do. April 23, 1800.
Andrew Porter, do. April 4, 1809.
Richard T. Leech, (vice Porter, deceased,) December 7, 1813.
Jacob Spangler, commissioned February 13, 1818.
Samuel Cochran, do. May 11, 1821.
Gabriel Hiester, do. May 11, 1824.
Do. do. May 10, 1827.
Jacob Spangler, do. May 10, 1830.
Do. do. May 10, 1833.
John Taylor, do. May 10, 1836.
Jacob Sallade, do. May 10, 1839.
Do. do. May 10, 1842.
John Laporte, do. May 10, 1845.

(Elected under the act of 9th April, 1850.)

J. Porter Brawley, commissioned 1st Tuesday in May, 1851.
Do. do. 1st Tuesday in May, 1854.
John Rowe, do. 1st Tuesday in May, 1857.
William H. Keim, do. 1st Tuesday in May, 1860.
Henry Souther, (to fill vacancy, appointed December 27, 1861.)
James P. Barr, commissioned 1st Tuesday in May, 1863.
Jacob M. Campbell, do. 1st Tuesday in May, 1866.
Do. do. 1st Tuesday in May, 1869.
Robert B. Beath, do. 1st Tuesday in May, 1872.

The office of Surveyor General ceased under the provisions of the Constitution of 1873, on the first Tuesday of May, 1875, and the duties devolved upon the Secretary of Internal Affairs.

SECRETARIES OF INTERNAL AFFAIRS.

WILLIAM MCCANDLESS,	commissioned	May 4, 1875.
AARON K. DUNKLE,	do.	May 6, 1879.
J. SIMPSON AFRICA,	do.	May 1, 1883.

DEPUTY SECRETARIES OF INTERNAL AFFAIRS.

J. SIMPSON AFRICA,	commissioned	May 4, 1875.
LUCIUS ROGERS,	do.	June 1, 1879.
J. WILSON GREENLAND,	do.	May 1, 1883.

Names and Dates of the Erection of the Several Counties of the Commonwealth of Pennsylvania, and the Territory from which they were Formed.

The first three counties which were formed, to wit: Philadelphia, Bucks, and Chester, were established at the first settlement of the Province of Pennsylvania.

1. Adams, January 22, 1800, formed of a part of York.
2. Allegheny, September 24, 1788, formed of parts of Westmoreland and Washington.
3. Armstrong, March 12, 1800, formed of parts of Allegheny, Westmoreland, and Lycoming.
4. Beaver, March 12, 1800, formed of parts of Allegheny and Washington.
5. Bedford, March 9, 1771, formed of a part of Cumberland.
6. Berks, March 11, 1752, formed of parts of Philadelphia, Chester, and Lancaster.
7. Blair, February 26, 1846, formed of parts of Huntingdon and Bedford.
8. *Bradford, February 21, 1810, formed of parts of Luzerne and Lycoming.
9. Bucks, one of the three original counties of the Province, 1682.
10. Butler, March 12, 1800, formed of a part of Allegheny.
11. Cambria, March 26, 1804, formed of parts of Huntindon, Somerset, and Bedford.
12. Cameron, March 29, 1860, formed of parts of Clinton, Elk, McKean, and Potter.
13. Carbon, March 13, 1843, formed of parts of Northampton and Monroe.
14. Centre, February 13, 1800, formed of parts of Mifflin, Northumberland, Lycoming, and Huntingdon.
15. Chester, one of the three original counties of the Province, 1682.
16. Clarion, March 11, 1839, formed of parts of Venango and Armstrong.
17. Clearfield, March 26, 1804, formed of parts of Northumberland, Huntingdon, and Lycoming.
18. Clinton, June 21, 1839, formed of parts of Lycoming and Centre.
19. Columbia, March 22, 1813, formed of a part of Northumberland.

* Previous to March 24, 1812, this county was called Ontario, but its name was changed to Bradford on that day.

20. Crawford, March 12, 1800, formed of a part of Allegheny.
21. Cumberland, January 27, 1750, formed of a part of Lancaster.
22. Dauphin, March 4, 1785, formed of a part of Lancaster.
23. Delaware, September 26, 1789, formed of a part of Chester.
24. Elk, April 18, 1843, formed of parts of Jefferson, Clearfield, and McKean.
25. Erie, March 12, 1800, formed of a part of Allegheny.
26. Fayette, September 26, 1783, formed of a part of Westmoreland.
27. Forest, April 11, 1848, formed of parts of Jefferson and Venango.*
28. Franklin, September 9, 1784, formed of a part of Cumberland.
29. Fulton, April 19, 1850, formed of a part of Bedford.
30. Greene, February 9, 1796, formed of a part of Washington.
31. Huntingdon, September 20, 1787, formed of a part of Bedford.
32. Indiana, March 30, 1803, formed of parts of Westmoreland, and Lycoming.
33. Jefferson, March 26, 1804, formed of a part of Lycoming.
34. Juniata, March 2, 1831, formed of a part of Mifflin.
35. Lackawanna, August 21, 1878, formed of a part of Luzerne.
36. Lancaster, May 10, 1729, formed of a part of Chester.
37. Lawrence, March 20, 1849, formed of parts of Beaver and Mercer.
38. Lebanon, February 13, 1818, formed of parts of Dauphin and Lancaster.
39. Lehigh, March 6, 1812, formed of a part of Northampton.
40. Luzerne, September 25, 1786, formed of a part of Northumberland.
41. Lycoming, April 13, 1795, formed of a part of Northumberland.
42. McKean, March 26, 1804, formed of a part of Lycoming.
43. Mercer, March 12, 1800, formed of a part of Allegheny.
44 Mifflin, September 19, 1789, formed of parts of Cumberland and Northumberland.
45. Monroe, April 1, 1836, formed of parts of Northampton and Pike.
46. Montgomery, September 10, 1784, formed of a part of Philadelphia.
47. Montour, May 3, 1850, formed of a part of Columbia.
48. Northampton, March 11, 1752, formed of a part of Bucks.
49. Northumberland, March 21, 1772, formed of parts of Lancaster, Cumberland, Berks, Bedford, and Northampton.
50. Perry, March 22, 1820, formed of a part of Cumberland.
51. Philadelphia, one of the three original counties of the Province, 1682.
52. Pike, March 26, 1814, formed of a part of Wayne.
53. Potter, March 26, 1804, formed of a part of Lycoming.
54. Schuylkill, March 1, 1811, formed of parts of Berks and Northampton.
55. Snyder, March 2, 1855, formed of a part of Union.
56. Somerset, April 17, 1795, formed of a part of Bedford.
57. Sullivan, March 15, 1847, formed of a part of Lycoming
58. Susquehanna, February 21, 1810, formed of a part of Luzerne.

* Part of Venango added by act approved October 31, 1866.

59. Tioga, March 26, 1804, formed of a part of Lycoming.
60. Union, March 22, 1813, formed of a part of Northumberland.
61. Venango, March 12, 1800, formed of parts of Allegheny and Lycoming.
62. Warren, March 12, 1800, formed of parts of Allegheny and Lycoming.
63. Wayne, March 21, 1798, formed of a part of Northampton.
64. Washington, March 28, 1781, formed of a part of Westmoreland.
65. Westmoreland, February 26, 1773, formed of a part of Bedford, and in 1785 part of the purchase of 1784 was added thereto.
66. Wyoming, April 4, 1842, formed of a part of Luzerne.
67. York, August 19, 1749, formed of a part of Lancaster.

A TABULAR STATEMENT

Of the population, square miles, and number of acres in the several counties of the Commonwealth of Pennsylvania, with the names of the county towns.

Names.	Population 1870.	Population 1880.	Square miles.	Acres.	County towns.
Adams,	30,315	32,455	531	339,840	Gettysburg.
Allegheny,	262,204	355,869	757	480,480	Pittsburgh.
Armstrong,	43,382	47,641	612	391,280	Kittanning.
Beaver,	36,148	39,605	452	289,280	Beaver.
Bedford,	29,635	34,929	1,003	641,920	Bedford.
Berks,	106,701	122,597	900	576,000	Reading.
Blair,	38,051	52,740	510	326,400	Hollidaysburg.
Bradford,	53,204	58,541	1,162	743,680	Towanda.
Bucks,	64,336	68,656	595	380,800	Doylestown.
Butler,	36,510	52,536	814	520,960	Butler.
Cambria,	36,569	46,811	666	426,240	Ebensburg.
Cameron,	4,273	5,159	381	243,840	Emporium.
Carbon,	28,144	31,923	402	257,280	Mauch Chunk.
Centre,	34,418	37,922	1,227	785,280	Bellefonte.
Chester,	77,805	83,481	763	488,320	West Chester.
Clarion,	26,537	40,328	572	366,080	Clarion.
Clearfield,	25,741	43,408	1,130	723,200	Clearfield.
Clinton,	23,211	26,278	857	548,480	Lock Haven.
Columbia,	28,766	32,409	479	306,560	Bloomsburg.
Crawford,	63,832	68,607	1,005	643,200	Meadville.
Cumberland,	43,912	45,977	554	354,560	Carlisle.
Dauphin,	60,740	76,148	523	334,720	Harrisburg.
Delaware,	39,403	56,101	195	124,800	Media.
Elk,	8,488	12,800	774	495,360	Ridgway.
Erie,	65,973	74,688	772	494,080	Erie.
Fayette,	43,284	58,842	830	531,200	Uniontown.
Forest,	4,010	4,385	431	275,840	Tionesta.
Franklin,	45,365	49,855	756	483,840	Chambersburg.
Fulton,	9,360	10,149	442	282,880	McConnellsburg.
Greene,	25,887	28,273	620	396,800	Waynesburg.
Huntingdon,	31,251	33,954	899	575,360	Huntingdon.
Indiana,	36,138	40,527	828	529,920	Indiana.
Jefferson,	21,656	27,935	646	413,440	Brookville,
Juniata,	17,390	18,227	407	260,480	Mifflintown.
Lackawanna,	71,401	89,269	424	271,360	Scranton.
Lancaster,	121,340	139,447	973	622,720	Lancaster.
Lawrence,	27,298	33,312	376	240,640	New Castle.
Lebanon,	34,096	38,476	354	227,840	Lebanon.
Lehigh,	56,796	65,969	364	232,960	Allentown.
Luzerne,	89,514	133,065	926	592,640	Wilkes-Barre.
Lycoming,	47,626	57,486	1,213	776,320	Williamsport.
McKean,	8,825	42,565	1,007	644,480	Smethport.
Mercer,	49,977	56,161	666	426,240	Mercer.
Mifflin,	17,508	19,577	377	215,680	Lewistown.
Monroe,	18,362	20,175	595	380,800	Stroudsburg.
Montgomery,	81,612	96,494	484	309,760	Norristown.
Montour,	15,344	15,468	140	89,600	Danville.
Northampton,	61,432	70,212	382	244,480	Easton.
Northumberland,	41,444	53,123	462	295,680	Sunbury.
Perry,	25,447	27,522	476	304,640	New Bloomfield.
Philadelphia,	674,022	847,170	130	82,603	Philadelphia.
Pike,	8,436	9,663	631	403,840	Milford.
Potter,	11,265	13,797	1,071	685,440	Coudersport.
Schuylkill,	116,428	129,970	840	537,600	Pottsville.
Snyder,	15,606	17,797	317	202,880	Middleburg.
Somerset,	28,226	33,110	1,102	705,280	Somerset.
Sullivan,	6,191	8,073	434	277,769	Laporte.
Susquehanna,	37,523	43,354	828	529,920	Montrose.
Tioga,	35,097	45,814	1,124	719,360	Wellsboro'.
Carried forward,	3,203,455	3,926,925	39,193	25,056,932	

TABULAR STATEMENT—Continued.

NAMES.	Population 1870.	Population 1880.	Square miles.	Acres.	County towns.
Brought forward,	3,203,455	3,926,925	39,193	25,056,932	
Union, ...	15,565	16,905	315	201,600	Lewisburg.
Venango, ...	47,925	43,370	658	421,120	Franklin.
Warren, ...	23,897	27,981	914	584,960	Warren.
Washington, . .	48,483	55,418	889	568,960	Washington.
Wayne, . .	33,188	33,513	747	478,080	Honesdale.
Westmoreland, . .	58,719	78,036	1,046	669,440	Greensburg.
Wyoming, ...	14,585	15,598	403	237,920	Tunkhannock.
York, ...	76,134	87,841	921	589,440	York.
Total, ...	3,521,951	4,282,891	45,086	28,808,442	

NOTE.—The enumeration of 1880 is classified as follows, viz: Males, 2,136,655; females, 2,146,236; native, 3,695,062; foreign, 587,829; white, 4,197,016; colored, 85,535; Chinese, 156; Indians, 184—total, 4,282,891.

☞ Pennsylvania is situated between 39 deg. 43 min. and 42 sec. north latitude, and 2 deg. 17 min. east, and 3 deg. 31 min. west longitude, from Washington. Its mean length is 280.39 miles; mean breadth, 158.05 miles; its greatest length, $302\frac{13}{40}$ miles, and greatest breadth 175 miles and 192 perches.

The latitude of Greenwich is 51 deg. 28 min. 39 sec. north, and the latitude of Washington 38 deg. 53.3 min. The longitude of Philadelphia from Greenwich is 75 deg. 18 min. west, and the longitude of Greenwich from Washington is 77 deg. 00.6 min. east.

The above statement has been taken and calculated from the best charts and tables known and accessible to this Department.

The latitude of the capitol at Harrisburg, as ascertained by recent observations made by the United States Coast Survey, is 40 deg. 15 min. 51 sec.; longitude, 40.3 seconds of time east of Washington, and 5 h. 7 min. 31.8 sec. west of Greenwich.

LIST OF COUNTY SURVEYORS

Whose election or appointment by the Courts has been officially reported to this Department for the term ending first Monday of January, 1887.

COUNTIES.	NAMES OF SURVEYORS.	POST-OFFICES.
Adams,	John G. Brinkerhoff,	Hunterstown.
Allegheny,	Charles Davis,*	Pittsburgh.
Armstrong,	Samuel B. Cochrane,	Brattonville.
Beaver,	James Harper,	Beaver.
Bedford,	Samuel Ake,	Bedford.
Berks,	Solomon K. Dreibelbis,	Hamburg.
Blair,	Samuel Ketterman,	Roaring Spring.
Bradford,	Oliver A. Gilbert,	Asylum.
Bucks,	David W. Hess,	Springtown.
Butler,	B. F. Hilliard,	North Hope.
Cambria,	Henry Scanlan,	Ebensburg.
Cameron,	S. T. LeBaron,*	Emporium.
Carbon,	Franz Mackl,	Mauch Chunk.
Centre,	Ellis L. Orvis,	Bellefonte.
Chester,	Joseph H. Johnson,	West Chester.
Clarion,	James M. Owens,	Strattonville.
Clinton,	Flavius J. David,	Lock Haven.
Clearfield,	Emory C. Read,	Clearfield.
Crawford,	Frank V. Maliery,	Saegerstown.
Columbia,	Samuel Neyhard,	Bloomsburg.
Cumberland,	F. C. Arms,*	Carlisle.
Dauphin,	Uriah D. Ferree,	Millersburg.
Delaware.†		
Elk,	John Wainwright,	Ridgway.
Erie,	George Platt,‡	Erie.
Fayette,	Andrew J. Gilmore,	Uniontown.
Forest,	Henry C. Wittekin,	Tionesta.
Franklin,	John B. Kauffman,	Upper Strasburg.
Fulton,	Jonas Lake,	Laidig
Greene,	James B. Smith,	Waynesburg.
Huntingdon,	John S. Lytle,	Spruce Creek.
Indiana,	Edmund Paige,	Indiana.
Jefferson,	Abner Spyker,	Brookville.
Juniata,	B. F. Burchfield,	Mifflintown.
Lackawanna,	J. L. Lawrence,	Scranton.
Lancaster,	M. N. Brubaker,‡	Landisville.
Lawrence,	Carl F. Lawrence,	Plaingrove.
Lebanon,	George W. Hayes,	Lebanon.
Lehigh,	Tobias Kessler,*	Allentown.
Luzerne,	Charles H. Cooke,	Dallas.
Lycoming,	John S. Laird.	Williamsport.
Mercer,	R. A. McKim,*	Mercer.
Mifflin,	Worrall W. Marks,	Lewistown.

LIST OF COUNTY SURVEYORS—Continued.

COUNTIES.	NAMES OF SURVEYORS.	POST-OFFICES.
McKean,	John King,‡	Smethport.
Monroe,	George G. Shafer,	Mountain Home.
Montgomery.†		
Montour,	George W. West,*	Danville.
Northampton,	Milton H. Cole,	Laubach's.
Northumberland,	J. R. Hillbush,	Mahanoy.
Perry,	William J. Stewart, junior,	Duncannon.
Philadelphia.†		
Pike,	John Layton,	Milford.
Potter,	O. J. Rees,	Coudersport.
Schuylkill,	John F. Stoudt,*	Pottsville.
Somerset,	William Baker.	Somerset.
Sullivan,	Henry Swank,‡	
Susquehanna,	James W. Chapman,	Montrose.
Snyder,	James M. Middleswarth,	Troxelville.
Tioga,	Henry S. Archer,*	Wellsboro'.
Union,	John R. Follmer,	Lewisburg.
Venango,	William Hilands,	Franklin.
Warren,	D. F. A. Wheelock,	Lottsville.
Washington,	R. J. McCleery,	West Alexander.
Wayne,	Lewis S. Collins,	Cherry Ridge.
Westmoreland,	Samuel N. Ferguson,	Greensburg.
Wyoming,	George W. Cook,	Tunkhannock.
York,	Charles H. Fry.	

NOTE.—A certified copy of the oath of office taken and subscribed by each county surveyor must be filed in this Department. The act of the 9th of April, 1850, [P. L., 434,] required the oath to be administered in the court of quarter sessions of the proper county. The Constitution [Art. VII, section 1,] provides that the oath shall be administered by some person authorized to administer oaths, and be filed in the office of the prothonotary.

Those marked with an asterisk (*) hold over under the act of April 17, 1869, this Department not having been advised that successors have been elected or appointed and qualified.

† No election held. ‡ No oath filed.

LIST OF COUNTY SURVEYORS

Whose election, at the general election held on the second Tuesday of November, 1886, has been officially reported to this Department for the term commencing on the first Monday in January, 1887, and ending on the first Monday in January, 1890.

Counties.	Names of Surveyors.
Adams.	
Allegheny.	
Armstrong,	S. B. Gray.
Beaver,	James Harper.
Bedford,	Samuel Ake.
Berks,	Solomon K. Dreibelbis.
Blair,	O. M. Irvine.
Bradford,	Hiram E. Bull.
Bucks,	John M. Zuch.
Butler,	Benjamin F. Hilliard.
Cambria.	
Cameron,	A. H. Shaffer.
Carbon,	Franz Mackl.
Centre,	John H. Reifsnyder.
Chester,	Walter A. MacDonald.
Clarion,	I. J. Keck.
Clinton,	Flavius J. David.
Clearfield,	E. C. Reed.
Crawford.	
Columbia.	
Cumberland,	Samuel J. Tritt.
Dauphin,	Uriah D. Ferree.
Delaware.	
Elk,	John Wainwright.
Erie.	
Fayette,	Andrew Gilmore.
Forest,	Henry C. Whittekin.
Franklin,	John B. Kauffman.
Fulton,	William P. Gordon.
Greene,	
Huntingdon,	John E. Ketterman.
Indiana,	John R. Caldwell.
Jefferson,	James B. Caldwell.
Juniata,	Wilbur F. McCahan.
Lackawanna.	
Lancaster,	E. H. Burkholder.
Lawrence,	Robert H. McConahy.
Lebanon,	George W. Hayes.
Lehigh.	
Luzerne,	James Crockett.
Lycoming,	Edward T. Eldred.
Mercer,	R. A McKim.

LIST OF COUNTY SURVEYORS—Continued.

COUNTIES.	NAMES OF SURVEYORS.
Mifflin,	John C. Swigart.
McKean.	
Monroe,	William S. Rees.
Montgomery,	Frank H. Conrad.
Montour.	
Northampton,	Thomas R. Weber.
Northumberland,	J. R. Hilbush.
Perry,	William A. Menninger.
Philadelphia.	
Pike,	John C. Westbrook, Jr.
Potter.	
Schuylkill.	
Somerset,	William Baker.
Sullivan.	
Susquehanna,	Lorenzo D. Benson.
Snyder.	
Tioga.	
Union,	Conrad Sheckler.
Venango,	William Hilands.
Warren,	D. F. A. Wheelock.
Washington,	R. J. McCleery.
Wayne.	
Westmoreland,	Samuel N. Ferguson.
Wyoming,	Harry J. Friar.
York.	

PART II.--ASSESSMENTS.

ADAMS

Tabular Statement showing the number of taxables, the number of acres of cleared all matter and things made taxable by the laws of this Commonwealth, were valued, eral assessment districts in the county of Adams, made pursuant to the several acts

NAMES OF ASSESSMENT DISTRICTS.	Number of taxables.	Acres of cleared land.	Acres of timber land.	Value of all real estate.	Value of real estate exempt from taxation.
1. Berwick borough,	147	566	. . . . .	$103,598	$5,500
2. Berwick township,	318	3,433	1,039	227,023	2,900
3. Butler township,	420	14,999	948	423,628	6,400
4. Conowago township,	231	5,490	272	461,732	20,500
5. Cumberland township,	460	16,796	1,956	605,222	32,000
6. East Berlin borough,	244	409	14	190,469	4,100
7. Franklin township,	754	17,670	17,148	691,422	36,400
8. Freedom township,	154	7,083	1,001	200,033	1,900
9. Germany township,	303	6,484	349	302,788	4,900
10. Gettysburg borough, 1st ward,	335	264	28	329,374	47,500
11. Do. do. 2d ward,	317	122	. . . . .	351,925	99,250
12. Do. do. 3d ward,	336	266	4	209,714	40,000
13. Hamilton township,	235	7,347	533	369,805	4,450
14. Hamiltonban township,	654	11,232	13,261	581,891	18,100
15. Highland township,	135	6,348	740	219,636	1,500
16. Huntington township,	523	13,008	1,785	520,995	7,900
17. Latimore township,	401	10,881	1,619	483,567	13,350
18. Liberty township,	297	9,164	3,014	307,889	4,100
19. Littlestown borough,	313	138	. . . . .	199,735	12,000
20. McSherrystown borough,	179	331	. . . . .	106,243	15,000
21. Menallen township,	674	12,127	10,726	448,238	15,000
22. Mt. Joy township,	348	13,281	1,686	486,082	6,100
23. Mt. Pleasant township,	569	16,822	1,082	626,036	8,150
24. New Oxford borough,	209	371	13	189,424	9,500
25. Oxford township,	258	5,474	243	380,137	2,500
26. Reading township,	417	13,944	1,303	535,844	5,500
27. Straban township,	534	17,765	2,364	621,300	12,500
28. Tyrone township,	323	10,591	1,913	360,599	5,000
29. Union township,	378	9,524	824	535,484	5,300
30. York Springs borough,	144	256	. . . . .	109,847	4,100
	10,610	232,186	63,919	$11,179,680	$451,400

COUNTY.

and timber land, and the amount at which all the real and personal property, and and the amount of taxes assessed thereon for State and county purposes, in the sev- of Assembly relating thereto.

Value of real estate taxable.	Number and value of horses, mares, geldings, and mules over the age of four years.		Number and value of neat cattle over the age of four years.		Value of salaries and emoluments of office, offices, posts of profit, professions, trades, and occupations.	Value of household furniture, including gold and silver plate, exceeding $300.	Number and value of pleasure carriages.		Number of districts.
	No.	Value.	No.	Value.			No.	Value.	
$98,098	40	$2,155	29	$596	$7,145	$1,000	31	$1,184	1
224,123	121	4,675	148	3,085	6,410	. . . . .	50	1,199	2
417,228	390	17,741	422	9,238	9,925	. . . . .	197	5,688	3
441,232	233	11,205	259	5,750	6,995	. . . . .	73	2,790	4
573,222	464	24,957	529	11,589	11,270	50	190	6,300	5
186,369	72	8,235	32	673	9,960	250	62	2,290	6
655,022	411	22,656	685	11,763	25,525	300	231	8,241	7
198,133	210	7,658	209	4,619	3,565	200	93	2,695	8
297,888	242	9,142	275	5,500	8,030	200	112	3,290	9
281,874	73	4,005	28	610	30,250	400	51	2,110	10
252,675	52	3,320	17	415	29,650	1,980	39	1,680	11
169,714	34	1,685	19	405	19,415	200	19	635	12
365,355	282	12,540	324	6,385	6,025	. . . . .	123	4,032	13
563,791	324	17,360	328	6,129	22,645	. . . . .	110	4,467	14
218,136	169	8,949	188	4,000	2,765	200	81	2,959	15
513,095	447	18,185	468	8,499	13,095	. . . . .	150	4,062	16
470,217	379	21,858	424	9,295	12,275	. . . . .	151	5,638	17
303,789	253	11,987	287	5,445	8,105	. . . . .	106	2,815	18
187,735	74	4,290	22	423	16,230	550	62	2,630	19
91,243	31	1,530	29	576	7,410	. . . . .	16	655	20
433,238	482	20,911	469	8,203	17,710	. . . . .	201	7,132	21
479,982	419	20,263	535	12,070	6,725	. . . . .	182	5,274	22
617,886	576	23,025	667	13,575	12,060	100	163	5,379	23
179,924	66	3,175	40	783	14,240	. . . . .	65	2,153	24
377,637	208	10,416	212	4,966	8,435	. . . . .	59	2,181	25
530,344	483	19,314	514	9,461	9,096	. . . . .	218	7,608	26
608,800	587	27,740	643	14,299	20,120	. . . . .	258	7,577	27
355,599	326	12,090	337	6,467	5,725	. . . . .	156	4,677	28
530,184	352	11,469	442	9,129	8,485	. . . . .	146	4,719	29
105,747	58	2,465	32	635	8,855	. . . . .	26	1,039	30
$10,728,280	7,888	$360,010	8,613	$174,583	$368,141	$5,430	3,425	$113,099	

ADAMS.—

NAMES OF ASSESSMENT DISTRICTS.	Aggregate value of all property taxable for county purposes at the rate of 3 mills on the dollar.	Aggregate amount of county tax assessed at the rate of 3 mills on the dollar.	Amount of money at interest, including mortgages, judgments, bonds, notes, stocks, &c.	Value of stages, omnibuses, hacks, cabs, &c.
1. Berwick borough,	$110,178	$330 53	$189,541	$20
2. Berwick township,	239,492	718 48	22,366	. . . . .
3. Butler township,	459,820	1,379 46	41,034	75
4. Conowago township,	467,972	1,403 92	52,632	. . . . .
5. Cumberland township,	627,388	1,882 16	56,778	63
6. East Berlin borough,	202,777	608 33	124,141	. . . . .
7. Franklin township,	723,507	2,170 52	219,945	. . . . .
8. Freedom township,	216,870	650 61	27,790	. . . . .
9. Germany township,	324,050	972 15	71,557	. . . . .
10. Gettysburg borough, 1st ward,	319,249	957 75	165,760	90
11. Do. do. 2d ward,	289,720	869 16	115,671	1,060
12. Do. do. 3d ward,	192,054	576 16	37,207	. . . . .
13. Hamilton township,	394,337	1,183 01	42,240	. . . . .
14. Hamiltonban township,	614,401	1,843 20	57,993	. . . . .
15. Highland township,	237,009	711 03	30,233	. . . . .
16. Huntington township,	556,936	1,670 81	66,371	. . . . .
17. Latimore township,	519,283	1,557 85	105,732	. . . . .
18. Liberty township,	332,141	996 42	27,741	. . . . .
19. Littlestown borough,	211,858	635 57	71,094	255
20. McSherrystown borough,	101,414	304 24	40,613	. . . . .
21. Menallen township,	487,194	1,461 58	76,927	120
22. Mt. Joy township,	524,314	1,572 94	49,707	. . . . .
23. Mt. Pleasant township,	672,025	2,016 08	82,928	. . . . .
24. New Oxford borough,	200,275	600 83	136,521	. . . . .
25. Oxford township,	403,635	1,210 91	26,980	. . . . .
26. Reading township,	575,823	1,727 47	85,957	. . . . .
27. Straban township,	678,536	2,035 61	87,806	50
28. Tyrone township,	384,558	1,153 67	56,708	. . . . .
29. Union township,	563,986	1,691 96	86,687	. . . . .
30. York Springs borough,	118,741	356 22	47,204	250
	$11,749,543	$35,248 63	$2,303,864	$1,983

Sworn and subscribed before me, this 26th day of June, A. D. 1886.

S. A. SMITH,
Prothonotary.

Continued.

Aggregate value of property taxable for State purposes at 3 mills on the dollar, including money at interest, household furniture, stages, omnibuses, &c.	Amount of State tax assessed on pleasure carriages at 1 per cent.	Number of gold lever watches.	Number of silver lever watches	Number of common watches.	Amount of State tax assessed on watches.	Aggregate amount of State tax assessed.	Debt of county.	Number of districts.
$190,561	$11 84	6	1	7	$10 25	$593 77	. . . . .	1
22,366	11 99	. . . . .	. . . . .	. . . . .	. . . . .	79 09	. . . . .	2
41,109	56 88	. . . . .	. . . . .	4	2 00	182 21	. . . . .	3
52,632	27 90	10	. . . . .	3	11 50	197 30	. . . . .	4
56,891	63 00	6	2	5	10 00	243 67	. . . . .	5
124,391	22 99	1	8	. . . . .	7 00	403 07	. . . . .	6
220,245	82 41	6	3	3	9 75	752 90	. . . . .	7
27,990	26 95	3	2	. . . . .	4 50	115 42	. . . . .	8
71,757	32 90	5	. . . . .	1	5 50	253 67	. . . . .	9
166,250	21 10	39	. . . . .	. . . . .	39 00	558 85	. . . . .	10
118,711	16 80	23	. . . . .	1	23 50	396 43	. . . . .	11
37,407	6 35	8	. . . . .	. . . . .	8 00	126 57	. . . . .	12
42,240	40 32	. . . . .	. . . . .	. . . . .	. . . . .	167 04	. . . . .	13
57,993	44 67	8	. . . . .	. . . . .	8 00	226 65	. . . . .	14
30,433	29 59	3	. . . . .	1	3 50	124 39	. . . . .	15
66,371	40 62	. . . . .	. . . . .	. . . . .	. . . . .	239 73	. . . . .	16
105,732	56 38	. . . . .	. . . . .	. . . . .	. . . . .	373 58	. . . . .	17
27,741	28 15	1	. . . . .	3	2 50	113 87	. . . . .	18
71,899	26 30	25	. . . . .	2	26 00	268 00	. . . . .	19
40,613	6 55	10	1	. . . . .	10 75	139 14	. . . . .	20
77,047	71 32	11	3	1	13 75	316 21	. . . . .	21
49,707	52 74	. . . . .	. . . . .	. . . . .	. . . . .	201 86	. . . . .	22
83,028	53 79	3	3	3	6 75	309 63	. . . . .	23
136,521	21 53	13	1	. . . . .	13 75	444 84	. . . . .	24
26,980	21 81	. . . . .	. . . . .	2	1 00	103 75	. . . . .	25
85,957	76 08	. . . . .	1	. . . . .	75	334 70	. . . . .	26
87,856	75 77	7	4	1	10 50	349 84	. . . . .	27
56,708	46 77	1	1	. . . . .	1 75	218 64	. . . . .	28
86,687	47 19	1	1	4	3 75	311 00	. . . . .	29
47,454	10 39	16	. . . . .	. . . . .	16 00	168 75	. . . . .	30
$2,311,277	$1,130 99	206	31	41	$249 75	$8,314 57	. . . . .	

ATTEST:
CHARLES H. RUFF,
Clerk,

A. SHEELY,
E. D. KELLER,
J. T. HARTZELL,
County Commissioners.

ALLEGHENY

Tabular Statement showing the number of taxables, the number of acres of cleared all matter and things made taxable by the laws of this Commonwealth, were valued, eral assessment districts in the county of Allegheny, made pursuant to the several acts

NAMES OF ASSESSMENT DISTRICTS.	Number of taxables.	Acres of cleared land.	Acres of timber land.	Value of all real estate.	Value of real estate exempt from taxation.
1. Pittsburgh, First ward,	977	. . . . .	. . . . .	$6,850,801	$479,175
2. Do. Second ward,	794	. . . . .	. . . . .	7,258,655	918,400
3. Do. Third ward,	750	. . . . .	. . . . .	11,984,967	2,301,200
4. Do. Fourth ward,	1,141	. . . . .	. . . . .	8,747,647	1,067,505
5. Do. Fifth ward,	1,225	. . . . .	. . . . .	1,956,350	462,100
6. Do. Sixth ward,	2,017	. . . . .	. . . . .	3,491,421	332,950
7. Do. Seventh ward,	1,307	. . . . .	. . . . .	2,057,539	122,300
8. Do. Eighth ward,	1,694	. . . . .	. . . . .	2,376,887	460,250
9. Do. Ninth ward,	1,015	. . . . .	. . . . .	2,036,438	209,860
10. Do. Tenth ward,	658	. . . . .	. . . . .	2,095,611	416,735
11. Do. Eleventh ward,	1,712	. . . . .	. . . . .	2,634,999	205,800
12. Do. Twelfth ward,	1,711	. . . . .	. . . . .	5,577,073	585,600
13. Do. Thirteenth ward,	2,067	. . . . .	. . . . .	2,398,988	156,775
14. Do. Fourteenth ward,	2,467	. . . . .	. . . . .	7,537,642	309,000
15. Do. Fifteenth ward,	1,419	. . . . .	. . . . .	4,719,367	1,806,025
16. Do. Sixteenth ward,	1,568	. . . . .	. . . . .	2,583,743	291,570
17. Do. Seventeenth ward,	2,101	. . . . .	. . . . .	7,727,559	3,479,970
18. Do. Eighteenth ward,	903	. . . . .	. . . . .	3,100,165	174,400
19. Do. Nineteenth ward,	1,183	. . . . .	. . . . .	3,246,093	351,500
20. Do. Twentieth ward,	1,535	. . . . .	. . . . .	5,861,432	182,343
21. Do. Twenty-first ward,	1,583	. . . . .	. . . . .	2,788,397	93,850
22. Do. Twenty-second ward,	887	. . . . .	. . . . .	3,284,429	173,700
23. Do. Twenty-third ward,	1,300	. . . . .	. . . . .	2,347,506	89,700
24. Do. Twenty-fourth ward,	1,070	. . . . .	. . . . .	1,671,504	153,200
25. Do. Twenth-fifth ward,	1,592	. . . . .	. . . . .	2,241,523	165,625
26. Do. Twenty-sixth ward,	2,042	. . . . .	. . . . .	2,618,493	177,620
27. Do. Twenly-seventh ward,	993	. . . . .	. . . . .	1,036,310	182,000
28. Do. Twenty-eighth ward,	1,058	. . . . .	. . . . .	1,559,369	264,625
29. Do. Twenty-ninth ward,	1,008	. . . . .	. . . . .	1,677,045	138,600
30. Do. Thirtieth ward,	715	. . . . .	. . . . .	1,377,350	112,100
31. Do. Thirty-first ward,	766	. . . . .	. . . . .	696,321	15,949
32. Do. Thirty-second ward,	1,090	. . . . .	. . . . .	990,230	18,400
33. Do. Thirty-third ward,	360	. . . . .	. . . . .	664,225	21,200
34. Do. Thirty-fourth ward,	401	. . . . .	. . . . .	875,744	52,494
35. Do. Thirty-fifth ward,	568	. . . . .	. . . . .	668,946	21,700
36. Do. Thirty-sixth ward,	598	. . . . .	. . . . .	869,317	125,961
	44,275	. . . . .	. . . . .	$119,640,086	$16,110,182
37. Allegheny, First ward,	1,914	. . . . .	. . . . .	$6,638,467	$1,062,490
38. Do. Second ward,	2,888	. . . . .	. . . . .	11,175,573	2,549,205
39. Do. Third ward,	2,716	. . . . .	. . . . .	6,573,240	862,100
40. Do. Fourth ward,	3,279	. . . . .	. . . . .	6,967,104	1,092,610
41. Do. Fifth ward,	1,912	. . . . .	. . . . .	5,401,415	131,145
42. Do. Sixth ward,	2,104	. . . . .	. . . . .	4,301,872	375,795
43. Do. Seventh ward,	1,087	. . . . .	. . . . .	1,248,181	28,500
44. Do. Eighth ward,	834	. . . . .	. . . . .	1,533,614	624,751
45. Do. Ninth ward,	703	. . . . .	. . . . .	2,019,083	1,090,485
46. Do. Tenth ward,	485	. . . . .	. . . . .	1,161,059	92,500
47. Do. Eleventh ward,	840	. . . . .	. . . . .	1,058,937	37,000
48. Do. Twelfth ward,	686	. . . . .	. . . . .	763,787	23,600
49. Do. Thirteenth ward,	622	. . . . .	. . . . .	647,500	85,950
	20,070	. . . . .	. . . . .	$49,489,832	$8,056,131
50. McKeesport borough, First ward,	881	. . . . .	. . . . .	$2,162,793	$98,060
51. Do. do. Second ward,	980	. . . . .	. . . . .	1,353,201	259,000
52. Do. do. Third ward,	899	. . . . .	. . . . .	1,177,488	49,395
53. Braddock borough, First ward,	490	. . . . .	. . . . .	557,814	65,560
54. Do. do. Second ward,	522	. . . . .	. . . . .	749,689	68,250
55. Do. do. Third ward,	261	. . . . .	. . . . .	419,792	20,000
56. Verona borough, First ward,	265	. . . . .	. . . . .	384,660	7,100

COUNTY.

and timber land, and the amount at which all the real and personal property, and and the amount of taxes assessed thereon for State and county purposes, in the sev- of Assembly relating thereto.

Value of real estate taxable.	Number and value of horses, mares, geldings, and mules over the age of four years.		Number and value of neat cattle over the age of four years.		Value of salaries and emoluments of office, offices, posts of profit, professions, trades, and occupations.	Value of household furniture, including gold and silver plate, exceeding $300.	Number and value of pleasure carriages.		Number of districts.
	No.	Value.	No.	Value.			No.	Value.	
$6,371,626	259	$28,128	....	.....	$350,660	$12,150	21	$2,255	1
6,340,255	175	16,150	....	.....	387,300	27,200	27	2,125	2
9,683,767	72	7,000	....	.....	287,250	14,600	9	950	3
7,680,142	381	43,650	2	$75	589,550	68,193	110	19,350	4
1,494,250	162	15,500	9	225	382,900	1,570	9	630	5
3,158,471	247	23,850	11	320	682,400	2,100	21	2,045	6
1,935,239	109	9,380	6	150	472,860	14,721	7	1,055	7
1,916,637	100	10,445	6	165	535,910	14,495	30	3,460	8
1,826,578	154	15,625	....	.....	231,850	3,250	5	375	9
1,678,876	96	7,670	....	.....	176,150	3,675	3	175	10
2,429,199	109	7,950	20	590	556,850	4,450	11	1,450	11
4,991,473	329	34,715	10	245	518,600	1,500	34	1,612	12
2,242,213	213	10,421	88	1,835	504,750	7,090	50	2,565	13
7,228,642	584	56,226	234	8,762	1,024,800	43,695	178	22,705	14
2,943,342	188	17,920	8	218	271,000	3,574	26	2,405	15
2,292,173	243	15,365	69	1,380	448,850	5,200	40	2,145	16
4,247,589	658	33,200	22	550	769,800	20,250	40	3,900	17
2,925,765	148	8,830	133	2,810	213,250	2,100	22	1,285	18
2,894,593	298	24,590	198	5,630	554,050	25,153	144	14,150	19
5,679,089	478	54,095	167	5,195	937,650	135,350	280	52,730	20
2,704,547	314	31,020	343	9,168	637,300	100,550	105	9,930	21
3,110,729	301	26,130	284	8,130	274,200	50,370	167	24,395	22
2,257,806	169	10,220	129	3,910	414,800	18,750	55	4,705	23
1,518,304	235	15,450	57	1,425	287,050	3,300	6	325	24
2,075,898	304	30,505	29	530	557,450	17,250	10	915	25
2,440,873	161	15,655	2	55	553,650	5,400	29	2,260	26
854,310	109	8,845	101	2,250	334,815	700	1	100	27
1,294,744	142	10,445	14	310	503,150	100	21	1,775	28
1,538,445	128	7,625	2	50	310,450	1,300	17	1,225	29
1,265,250	65	4,475	....	.....	209,100	2,100	7	285	30
680,372	80	3,655	42	770	255,300	1,535	35	1,080	31
971,830	51	2,915	23	460	341,200	210	13	750	32
643,025	40	4,250	....	.....	99,700	.....	....	.....	33
823,250	84	6,800	2	40	103,650	450	2	175	34
647,246	47	2,350	108	2,150	135,460	100	....	.....	35
743,356	195	12,820	10	210	131,450	3,415	13	885	36
$103,529,904	7,433	$633,870	2,129	$57,608	$15,150,655	$615,851	1,548	$186,722	
$5,575,977	326	$37,555	12	$230	$776,000	$129,535	161	$22,618	37
8,626,368	488	41,765	50	1,705	1,216,650	59,171	133	10,985	38
5,711,140	207	22,200	53	1,525	794,550	38,085	25	2,885	39
5,874,494	304	32,895	9	195	799,150	38,050	80	10,151	40
5,270,270	418	36,795	7	230	844,500	87,550	158	17,155	41
3,926,077	379	22,220	24	645	847,550	24,560	30	2,183	42
1,219,681	109	6,655	50	1,250	262,050	3,900	19	1,295	43
908,863	117	8,325	9	270	173,450	500	19	885	44
928,598	229	12,350	22	600	178,700	1,200	10	480	45
1,068,559	186	9,825	224	7,100	157,600	5,400	96	4,450	46
1,021,937	158	13,365	207	5,499	267,100	8,600	84	6,145	47
740,187	76	6,070	87	2,095	194,200	2,200	16	1,500	48
561,550	57	3,005	114	2,415	148,070	6,361	18	2,800	49
$41,433,701	3,054	$253,025	868	$23,809	$6,659,570	$405,112	849	$83,532	
$2,064,733	91	$7,115	9	$280	$147,350	$7,100	11	$990	50
1,094,201	76	6,910	89	1,235	284,250	8,950	16	949	51
1,128,093	78	5,350	69	1,860	247,850	2,000	24	1,450	52
492,254	36	2,315	22	625	129,000	1,900	5	235	53
681,439	81	6,265	17	485	160,150	2,200	8	415	54
399,792	28	2,135	18	540	84,950	1,100	4	185	55
377,560	35	2,095	26	690	70,850	1,700	10	615	56

ALLEGHENY—

NAMES OF ASSESSMENT DISTRICTS.	Number of taxables.	Acres of cleared land.	Acres of timber land.	Value of all real estate.	Value of real estate exempt from taxation.
57. Verona borough, Second ward,	265	. . . . .	. . . . .	$530,148	$30,500
58. Beltzhoover borough,	248	. . . . .	. . . . .	207,848	7,125
59. Bellevue borough,	252	. . . . .	. . . . .	588,575	22,750
60. Chartiers borough,	589	. . . . .	. . . . .	749,976	117,021
61. Etna borough,	653	. . . . .	. . . . .	1,197,440	174,000
62. Elizabeth borough,	512	. . . . .	. . . . .	569,093	68,500
63. Glenfield borough,	145	. . . . .	. . . . .	205,902	27,130
64. Greentree borough,	152	. . . . .	. . . . .	388,380	3,300
65. Homestead borough,	730	. . . . .	. . . . .	717,902	15,575
66. Knoxville borough,	238	. . . . .	. . . . .	314,478	9,835
67. Millvale borough,	631	. . . . .	. . . . .	713,052	34,800
68. Mansfield borough,	468	. . . . .	. . . . .	515,860	35,728
69. Osburn borough,	47	. . . . .	. . . . .	183,435	21,500
70. Sewickley borough,	494	. . . . .	. . . . .	1,362,742	159,200
71. Sharpsburg borough,	837	. . . . .	. . . . .	1,450,840	113,500
72. Spring Garden borough,	135	. . . . .	. . . . .	169,291	12,235
73. Tarentum borough,	521	. . . . .	. . . . .	404,279	30,000
74. West Bellevue borough,	152	. . . . .	. . . . .	401,928	39,950
75. West Liberty borough,	195	. . . . .	. . . . .	264,070	2,150
76. West Elizabeth borough,	206	. . . . .	. . . . .	221,202	34,300
	11,768	. . . . .	. . . . .	$17,961,878	$1,526,464
77. Aleppo township,	126	1,331	196	$165,487	$25,150
78. Braddock township,	935	2,446	253	2,794,335	33,575
79. Baldwin township,	1,055	8,978	143	1,683,310	5,170
80. Chartiers township,	1,170	3,090	64	1,885,179	48,965
81. Collier township,	502	6,689	786	1,200,751	107,000
82. Crescent township,	157	817	324	244,868	102,325
83. Elizabeth township,	1,032	13,126	745	1,712,497	156,645
84. East Deer township,	370	4,873	2,190	758,614	53,900
85. Franklin township,	176	6,390	1,062	345,545	5,641
86. Fawn township,	126	6,142	1,771	267,145	1,900
87. Finley township,	391	16,165	1,718	1,008,550	13,150
88. Forward township,	427	10,212	1,264	1,097,188	10,300
89. Hampton township,	265	8,035	1,412	631,789	58,700
90. Harmar township,	137	2,021	1,897	468,031	38,025
91. Harrison township,	748	3,647	175	772,788	39,360
92. Indiana township,	272	9,048	2,180	595,637	2,714
93. Jefferson township,	1,000	14,956	175	1,688,672	167,500
94. Kilbuck township,	269	1,670	68	941,132	472,530
95. Leet township,	198	2,570	380	885,679	122,495
96. Lower St. Clair township,	561	687	. . . . .	615,870	37,050
97. Lincoln township,	526	4,251	1,009	579,337	96,000
98. Mifflin township,	1,360	11,227	810	1,599,392	28,630
99. Moon township,	387	10,683	3,663	1,147,666	200,505
100. Marshall township,	195	6,986	2,540	398,113	1,355
101. McCandless township,	232	8,815	1,624	756,094	12,370
102. North Fayette township,	536	12,595	1,907	1,289,064	53,875
103. Neville township,	69	718	147	206,187	3,400
104. North Versailles township,	598	4,453	621	648,247	101,795
105. O'Hara township,	400	6,334	1,280	2,412,565	1,103,175
106. Ohio township,	173	5,489	1,221	375,792	4,250
107. Plum township,	383	10,658	3,010	1,218,137	127,460
108. Penn township,	685	10,585	651	1,363,594	145,700
109. Pine township,	153	8,139	900	504,489	5,625
110. Patton township,	365	8,434	2,356	981,735	12,375
111. Robinson township,	235	8,733	1,100	1,057,679	140,270
112. Ross township,	483	7,905	1,339	1,250,496	20,525
113. Reserve township,	379	1,632	21	974,350	26,475
114. Richland township,	162	7,063	1,305	650,064	69,875
115. Shaler township,	716	8,073	568	1,161,121	15,500
116. Springdale township,	180	1,665	302	443,267	58,700
117. South Versailles township,	261	327	. . . . .	127,780	4,860
118. Snowden township,	318	11,664	945	1,171,758	57,250
119. South Fayette township,	575	11,413	977	1,400,922	25,000
120. Sewickley township,	104	3,805	1,205	260,151	1,150
121. Scott township,	479	6,048	219	1,133,970	29,350

Continued.

Value of real estate taxable.	Number and value of horses, mares, geldings, and mules over the age of four years.		Number and value of neat cattle over the age of four years.		Value of salaries and emoluments of office, offices, posts of profit, professions, trades, and occupations.	Value of household furniture, including gold and silver plate, exceeding $300.	Number and value of pleasure carriages.		Number of districts.
	No.	Value.	No.	Value.			No.	Value.	
$499,648	58	$3,805	67	$1,830	$97,600	$7,950	23	$1,305	57
200,723	22	830	29	600	76,350	200	4	100	58
565,825	63	4,790	66	1,840	111,550	8,150	40	3,085	59
632,955	92	6,100	54	1,485	182,900	5,175	33	1,355	60
1,023,440	56	3,375	31	775	178,600	1,600	27	1,810	61
500,593	56	4,215	30	800	127,000	6,100	14	640	62
178,772	15	705	22	620	55,650	500	4	125	63
385,080	106	6,265	78	2,340	30,500	2,500	17	890	64
702,327	61	3,585	29	690	211,050	1,000	18	655	65
304,643	40	3,155	6	190	98,400	3,200	4	520	66
678,252	101	7,940	17	405	186,110	100	17	900	67
480,132	68	5,575	19	410	136,150	600	25	1,160	68
161,935	19	1,240	15	400	31,450	5,000	27	1,780	69
1,203,542	121	9,785	48	1,480	235,450	38,455	89	7,335	70
1,337,340	106	8,210	20	525	270,650	12,557	28	2,435	71
157,056	115	6,480	146	2,880	36,000	1,409	13	580	72
374,279	100	5,075	50	1,265	153,050	1,910	16	650	73
361,978	21	1,975	17	590	71,650	6,940	11	1,360	74
261,920	84	4,080	143	3,133	44,300	500	6	225	75
186,902	57	4,120	4	110	65,650	400	5	308	76
$16,435,414	1,786	$123,440	1,091	$28,083	$3,524,460	$129,187	499	$32,057	
$140,337	38	$2,100	58	$1,640	$32,400	$1,100	3	$95	77
2,760,760	199	15,755	194	4,867	250,250	7,025	43	3,172	78
1,678,140	531	30,573	521	11,431	249,250	5,025	114	4,160	79
1,836,214	203	14,755	176	5,019	350,450	5,813	106	4,717	80
1,093,751	208	16,240	317	8,210	118,750	500	18	930	81
142,543	26	1,335	47	1,325	40,700	250	3	145	82
1,555,852	384	14,850	449	8,990	207,750	1,700	58	2,630	83
704,714	167	8,435	199	4,020	87,850	1,430	10	595	84
339,904	224	11,821	271	5,539	37,800	. . . . .	3	195	85
265,245	189	9,480	237	4,718	30,900	. . . . .	45	871	86
995,400	401	27,414	533	13,792	106,750	950	146	5,490	87
1,086,888	214	14,765	283	6,315	94,000	150	. . .	. . . . .	88
573,089	276	15,730	266	4,370	61,250	. . . . .	14	555	89
430,006	91	6,405	159	3,605	34,800	. . . . .	16	585	90
733,423	172	11,001	195	4,900	178,950	3,050	36	1,105	91
592,923	319	17,955	400	8,710	66,750	. . . . .	. . .	. . . . .	92
1,521,172	419	35,170	539	14,539	196,175	200	98	3,670	93
468,602	76	4,120	76	1,535	110,000	2,800	22	1,015	94
763,184	114	8,295	102	2,765	90,650	12,600	108	8,185	95
578,830	69	2,465	126	3,150	132,050	1,600	8	330	96
483,337	196	14,387	235	5,620	110,250	350	19	885	97
1,570,762	444	35,695	591	16,465	317,050	3,400	60	2,675	98
947,161	313	15,952	494	10,933	97,550	975	4	130	99
396,753	224	16,241	279	6,318	42,600	100	49	1,253	100
743,724	303	18,530	368	9,440	56,150	700	67	2,152	101
1,235,189	348	28,800	729	18,675	131,400	550	20	1,235	102
202,787	54	3,410	35	1,000	19,850	. . . . .	10	360	103
546,452	152	6,415	190	3,280	146,350	1,100	47	1,280	104
1,309,390	250	17,710	352	9,925	136,650	2,575	4	318	105
371,542	210	7,410	218	5,405	45,300	. . . . .	1	50	106
1,090,677	429	32,857	568	12,634	96,050	1,050	90	3,687	107
1,217,894	436	22,075	446	11,280	152,100	900	5	285	108
498,864	222	8,445	332	6,680	35,900	. . . . .	27	820	109
969,360	323	19,722	326	6,741	89,000	2,675	45	1,987	110
917,409	310	24,520	380	9,290	63,600	100	. . .	. . . . .	111
1,229,971	493	36,720	704	17,517	120,500	4,900	75	3,787	112
947,875	274	24,605	296	7,068	113,000	1,720	70	4,030	113
580,189	226	12,345	230	5,740	39,900	500	37	1,023	114
1,145,621	286	20,145	471	11,920	167,400	1,250	6	390	115
384,567	75	5,230	82	2,120	51,650	5,050	18	640	116
122,920	31	1,390	26	668	57,150	. . . . .	2	40	117
1,114,508	444	28,035	516	11,674	81,950	200	63	2,800	118
1,375,922	320	21,090	501	12,500	117,800	. . . . .	3	275	119
259,001	128	5,940	184	4,022	22,950	400	8	250	120
1,104,620	277	16,630	291	7,171	122,550	1,050	68	2,421	121

ALLEGHENY—

NAMES OF ASSESSMENT DISTRICTS.	Number of taxables.	Acres of cleared land.	Acres of timber land.	Value of all real estate.	Value of real estate exempt from taxation.
122. Sterrett township,	833	971	.....	$1,660,890	$279,125
123. Stowe township,	431	2,654	924	1,126,776	57,269
124. Upper St. Clair township,	315	6,335	252	851,282	95,210
125. Union township,	326	700	15	243,551	8,900
126. Versailles township,	220	4,548	779	406,127	4,200
127. Wilkins township,	442	4,063	185	798,187	26,625
128. West Deer township,	314	13,619	2,973	796,359	15,300
	22,752	333,428	51,151	$48,758,209	$4,334,194

RECAPIT

1. City of Pittsburgh, Thirty-six wards,	44,275	.....	.....	$119,640,086	$16,110,182
2. City of Allegheny, Thirteen wards,	20,070	.....	.....	49,489,832	8,056,131
3. Boroughs,	11,768	.....	.....	17,961,878	1,526,464
4. Townships,	22,752	333,428	51,151	48,758,209	4,334,194
	98,865	333,428	51,151	$235,850,005	$30,026,971

Continued.

Value of real estate taxable.	Number and value of horses, mares, geldings, and mules over the age of four years.		Number and value of neat cattle over the age of four years.		Value of salaries and emoluments of office, offices, posts of profit, professions, trades, and occupations.	Value of household furniture, including gold and silver plate, exceeding $300.	Number and value of pleasure carriages.		Number of districts.
	No.	Value.	No.	Value.			No.	Value.	
$1,381,765	151	$9,470	139	$3,345	$288,690	$13,450	38	$2,503	122
1,069,507	240	13,270	218	4,869	120,400	1,150	13	700	123
756,072	249	13,375	260	6,328	75,350	1,000	34	2,925	124
234,651	66	3,545	54	1,515	69,000	1,350	11	490	125
401,927	156	12,045	261	6,678	49,650	700	26	1,635	126
771,562	213	15,610	236	6,163	96,900	700	16	555	127
781,059	376	26,840	483	10,596	75,950	. . . . .	30	1,127	128
$44,424,015	12,539	$807,168	15,593	$373,090	$5,688,065	$92,088	1,817	$80,553	

ULATION.

$103,529,904	7,433	$633,870	2,129	$57,608	$15,150,655	$615,851	1,548	$186,722	1
41,433,701	3,054	253,025	868	23,809	6,659,570	405,112	849	83,532	2
16,435,414	1,786	123,440	1,091	28,083	3,524,460	129,187	499	32,057	3
44,424,015	12,539	807,168	15,593	373,090	5,688,065	92,088	1,817	80,553	4
$205,823,034	24,812	$1,817,503	19,681	$482,590	$31,022,750	$1,242,238	4,713	$382,864	

ALLEGHENY—

NAMES OF ASSESSMENT DISTRICTS.	Aggregate value of all property taxable for county purposes at the rate of 4 mills on the dollar.	Aggregate amount of county tax assessed at the rate of 4 mills on the dollar.	Amount of money at interest including mortgages, judgments, bonds, notes, stocks, &c.	Value of stages, omnibuses, hacks, cabs, &c.
1. Pittsburgh, First ward,	$6,764,819	$27,059 29	$33,754	. . . . .
2. Do. Second ward,	6,775,455	27,101 82	68,412	$1,925
3. Do. Third ward,	9,999,167	39,996 67	31,709	5,600
4. Do. Fourth ward,	8,404,910	33,619 62	1,464,047	3,950
5. Do. Fifth ward,	1,899,325	7,597 30	8,849	4,250
6. Do. Sixth ward,	3,870,086	15,480 39	89,617	900
7. Do. Seventh ward,	2,435,455	9,741 82	64,392	2,050
8. Do. Eighth ward,	2,481,812	9,927 23	219,496	700
19. Do. Ninth ward,	2,132,678	8,530 69	14,650	5,000
10. Do. Tenth ward,	1,866,546	7,466 18	63,944	. . . . .
11. Do. Eleventh ward,	3,000,489	12,001 95	188,431	. . . . .
12. Do. Twelfth ward,	5,551,745	22,207 01	91,305	3,600
13. Do. Thirteenth ward,	2,768,874	11,075 49	139,826	. . . . .
14. Do. Fourteenth ward,	8,386,330	33,545 32	685,160	1,500
15. Do. Fifteenth ward,	3,243,059	12,972 25	72,006	4,600
16. Do. Sixteenth ward,	2,767,113	11,064 43	91,604	1,000
17. Do. Seventeenth ward,	5,076,639	20,306 56	242,571	1,350
18. Do. Eighteenth ward,	5,154,590	12,618 36	17,648	550
29. Do. Nineteenth ward,	3,518,971	14,075 83	365,225	800
20. Do. Twentieth ward,	6,871,884	27,487 53	723,822	7,775
21. Do. Twenty-first ward,	3,492,515	13,970 05	139,149	. . . . .
22. Do. Twenty-second ward,	3,493,954	13,975 82	1,287,554	. . . . .
23. Do. Twenty-third ward,	2,710.191	10,840 75	128,789	. . . . .
24. Do. Twenty-fourth ward,	1,829,054	7,316 22	123,610	2,700
25. Do. Twenty-fifth ward,	2,682,548	10,730 19	87,894	. . . . .
26. Do. Twenty-sixth ward,	3,025,043	12,100 18	133,770	2,150
27. Do. Twenty-seventh ward,	1,201,070	4,804 30	26,270	. . . . .
28. Do. Twenty-eighth ward,	1,812,784	7,251 14	7,166	2,260
39. Do. Twenty-ninth ward,	1,861,045	7,444 18	16,275	1,950
30. Do. Thirtieth ward,	1,482,460	5,929 85	. . . . .	1,250
31. Do. Thirty-first ward,	942,712	3,770 81	12,200	. . . . .
32. Do. Thirty-second ward,	1,317,365	5,269 47	36,217	. . . . .
33. Do. Thirty-third ward,	746,975	2,987 90	55,353	. . . . .
34. Do. Thirty-fourth ward,	934,365	3,737 46	34,169	. . . . .
35. Do. Thirty-fifth ward,	787,306	3,149 23	5,423	. . . . .
36. Do. Thirty-sixth ward,	944,436	3,777 73	119,030	2,300
	$120,232,770	$480,931 02	$6,889,337	$58,160
37. Allegheny, First ward,	$6,541,965	$26,167 91	$1,222,778	. . . . .
38. Do. Second ward,	9,961,069	39,844 27	888,879	$4,425
39. Do. Third ward,	6,571,685	26,286 74	594,895	1,300
40. Do. Fourth ward,	6,757,985	27.031 95	454,557	3,050
41. Do. Fifth ward,	6,259,225	25,036 97	731,594	2,725
42. Do. Sixth ward,	4,825,035	19,300 18	252,289	1,800
43. Do. Seventh ward,	1,494,831	5,979 32	30,031	. . . . .
44. Do. Eighth ward,	1,092,293	4,369 16	30,799	. . . . .
45. Do. Ninth ward,	1,121,928	4,487 91	27,475	. . . . .
46. Do. Tenth ward,	1,253,159	5,012 64	50,239	225
47. Do. Eleventh ward,	1,322,646	5,290 58	110,081	. . . . .
48. Do. Twelfth ward,	946,252	3,785 02	35,651	. . . . .
49. Do. Thirteenth ward,	724,201	2,896 80	162,943	. . . . .
	$48,872,274	$195,489 45	$4,592,211	$13,525
50. McKeesport borough, First ward,	$2,230,328	$8,921 34	$30,738	$2,760
51. Do. do. Second ward,	1,398,045	5,592 18	57,912	1,550
52. Do. do. Third ward,	1,386,633	5.546 51	53,603	30
53. Braddock borough, First ward,	626,329	2.505 33	13,955	. . . . .
54. Do. do. Second ward,	853,454	3,413 81	15,904	2,500
55. Do. do. Third ward,	488,702	1,954 83	4,160	. . . . .
56. Verona borough, First ward,	453,910	1,815 64	9,408	400
57. Do. do. Second ward,	612,138	2,448 54	110,337	. . . . .
58. Beltzhoover borough,	278,803	1,115 20	2,570	. . . . .
59. Bellevue borough,	695,240	2,780 96	122,525	. . . . .
60. Chartiers borough,	830,520	3,322 08	52,387	550
61. Etna borough,	1,210,400	4,841 59	36,930	800

Coetinued.

Aggregate value of property taxable for State purposes at 4 mills on the dollar, including money at interest, household furniture, stages, omnibuses, &c.	Amount of State tax assessed on pleasure carriages at 1 per cent.	Number of gold lever watches	Number of silver lever watches	Number of common watches.	Amount of State tax assessed on watches.	Aggregate amount of State tax assessed.	Debt of county.	Number of districts.
$45,904	$2,255	17	12	4	$28 00	$188 27	. . . . .	1
97,537	2,125	. . . . .	178	3	135 00	448 85	. . . . .	2
51,909	950	14	8	. . . . .	20 00	185 23	. . . . .	3
1,536,190	19,350	263	12	18	281 00	5,083 07	. . . . .	4
14,669	630	63	1	1	64 25	114 56	. . . . .	5
92,617	2,045	3	29	6	27 75	326 05	. . . . .	6
81,163	1,055	59	9	. . . . .	65 75	319 79	. . . . .	7
234,691	3,460	42	10	1	50 00	788 65	. . . . .	8
22,900	375	. . . . .	29	. . . . .	21 75	94 20	. . . . .	9
67,619	175	. . . . .	15	2	12 25	216 86	. . . . .	10
192,881	1,450	4	42	6	38 50	631 64	. . . . .	11
96,405	1,612	. . . . .	35	7	29 75	335 08	. . . . .	12
146,916	2,565	1	99	1	75 75	542 17	. . . . .	13
730,255	22,705	64	13	7	77 25	2,495 37	. . . . .	14
80,180	2,405	. . . . .	41	5	33 25	297 84	. . . . .	15
97,804	2,145	. . . . .	51	6	41 25	356 10	. . . . .	16
264,171	3,900	103	. . . . .	. . . . .	103 00	934 50	. . . . .	17
20,293	1,285	8	. . . . .	. . . . .	8 00	81 74	. . . . .	18
391,183	14,150	117	111	1	200 75	1,515 81	. . . . .	19
866,947	52,730	. . . . .	601	1	451 25	3,579 36	. . . . .	20
239,699	9,930	126	26	9	150 00	968 42	. . . . .	21
1,337,924	24,395	3	149	. . . . .	114 75	4,372 47	. . . . .	22
147,539	4,705	1	128	2	98 00	587 68	. . . . .	23
129,610	825	4	33	1	33 00	430 09	. . . . .	24
105,144	915	. . . . .	154	5	118 00	442 53	. . . . .	25
141,320	2,260	67	. . . . .	1	67 50	514 06	. . . . .	26
26,970	150	. . . . .	. . . . .	1	50	82 91	. . . . .	27
9,526	1,775	4	7	1	9 75	56 07	. . . . .	28
19,525	1,225	3	2	2	5 50	76 32	. . . . .	29
3,350	285	6	7	. . . . .	11 25	24 15	. . . . .	30
13,735	1,080	. . . . .	2	. . . . .	1 50	53 52	. . . . .	31
36,427	750	. . . . .	. . . . .	. . . . .	. . . . .	116 78	. . . . .	32
55,353	. . . . .	22	3	. . . . .	24 35	190 30	. . . . .	33
34,619	175	1	10	. . . . .	8 50	114 11	. . . . .	34
5,523	. . . . .	. . . . .	. . . . .	. . . . .	. . . . .	16 56	. . . . .	35
124,745	885	24	18	. . . . .	37 50	420 58	. . . . .	36
$7,563,343	$186,722	1,019	1,840	91	$2,444 50	$27,001 74	. . . . .	
$1,352,313	$22,618	206	184	13	$350 50	$4,333 63	. . . . .	37
952,475	10,985	59	171	9	191 75	3,159 08	. . . . .	38
634,280	2,885	153	11	16	169 25	2,100 94	. . . . .	39
495,657	10,151	10	70	1	63 00	1,651 43	. . . . .	40
821,869	17,155	65	212	9	228 50	2,865 65	. . . . .	41
278,649	2,183	47	110	52	155 50	1,013 27	. . . . .	42
33,931	1,295	26	. . . . .	. . . . .	26 00	140 74	. . . . .	43
31,299	885	. . . . .	12	. . . . .	9 00	111 75	. . . . .	44
28,675	480	10	23	4	29 25	120 08	. . . . .	45
55,864	4,450	2	37	7	33 25	245 36	. . . . .	46
118,681	6,145	1	101	3	78 25	495 74	. . . . .	47
37,351	1,500	. . . . .	21	1	16 25	144 82	. . . . .	48
169,304	2,800	9	1	1	10 25	546 16	. . . . .	49
$5,010,848	$83,532	588	953	116	$1,360 75	$17,228 65	. . . . .	
$40,598	$990	4	32	5	$30 50	$162 21	. . . . .	50
68,412	949	. . . . .	36	9	31 50	246 22	. . . . .	51
55,633	1,450	1	31	1	24 75	206 15	. . . . .	52
15,855	235	7	18	. . . . .	20 50	70 42	. . . . .	53
20,604	415	. . . . .	27	1	20 75	86 71	. . . . .	54
5,260	185	. . . . .	21	1	16 25	33 88	. . . . .	55
11,508	615	9	12	8	22 00	62 67	. . . . .	56
118,287	1,305	1	35	7	30 75	398 66	. . . . .	57
2,770	100	. . . . .	. . .	. . . . .	. . . . .	9 31	. . . . .	58
130,675	3,085	11	44	1	44 50	467 38	. . . . .	59
58,112	1,355	. . . . .	82	14	68 50	256 39	. . . . .	60
39,330	1,810	. . . . .	. . . . .	. . . . .	. . . . .	136 09	. . . . .	61

ALLEGHENY—

NAMES OF ASSESSMENT DISTRICTS.	Aggregate value of all property taxable for county purposes at the rate of 4 mills on the dollar.	Aggregate amount of county tax assessed at the rate of 4 mills on the dollar.	Amount of money at interest including mortgages, judgments, bonds, notes, stocks, &c.	Value of stages, omnibuses, hacks, cabs, &c.
62. Elizabeth borough,	$639,548	$2,558 19	$106,455	$200
63. Glenfield borough,	236,372	945 49	29,010	. . . . .
64. Greentree borough,	427,675	1,710 70	53,915	100
65. Homestead borough,	919,397	3,677 59	44,837	90
66. Knoxville borough,	410,108	1,640 43	. . . . .	. . . . .
67. Millvale borough,	873,707	3,494 83	15,756	. . . . .
68. Mansfield borough,	624,027	2,496 11	35,622	. . . . .
69. Osburn borough,	201,805	807 22	93,462	. . . . .
70. Sewickley borough,	1,496,622	5,986 46	345,344	575
71. Sharpsburg borough,	1,632,767	6,531 07	102,171	1,050
72. Spring Garden borough,	204,346	817 36	40,461	. . . . .
73. Tarentum borough,	536,304	2,145 21	63,720	75
74. West Bellevue borough,	444,493	1,777 97	70,546	. . . . .
75. West Liberty borough,	314,158	1,256 62	8,608	. . . . .
76. West Elizabeth borough,	258,260	1,033 04	78,830	700
	$20,284,091	$81,136 30	$1,599,166	$11,450
77. Aleppo township,	$177,672	$710 67	$2,990	. . . . .
78. Braddock township,	3,041,829	12,167 32	273,272	. . . . .
79. Baldwin township,	1,978,639	7,914 50	207,533	. . . . .
80. Chartiers township,	2,216,968	8,867 88	59,791	. . . . .
81. Collier township,	1,238,381	4,953 55	56,536	. . . . .
82. Crescent township,	186,298	745 19	17,498	. . . . .
83. Elizabeth township,	1,791,772	7,167 08	90,243	. . . . .
84. East Deer township,	807,044	3,228 18	78,559	. . . . .
85. Franklin township,	395,259	1,581 04	21,950	. . . . .
86. Fawn township,	311,214	1,244 87	29,725	. . . . .
87. Finley township,	1,149,796	4,599 17	68,652	. . . . .
88. Forward township,	1,202,118	4,808 48	54,577	. . . . .
89. Hampton township,	654,994	2,619 97	21,454	. . . . .
90. Harmar township,	475,401	1,901 60	23,894	. . . . .
91. Harrison township,	932,484	3,729 95	43,837	$50
92. Indiana township,	686,338	2,745 27	23,780	. . . . .
93. Jefferson township,	1,770,926	7,083 72	140,091	. . . . .
94. Kilbuck township,	588,092	2,352 36	90,729	. . . . .
95. Leet township,	885,679	3,542 72	50,713	. . . . .
96 Lower St. Clair township,	718,415	2,873 66	37,472	. . . . .
97. Lincoln township,	614,829	2,459 34	56,609	. . . . .
98. Mifflin township,	1,946,047	7,784 19	240,880	. . . . .
99. Moon township,	1,072,701	4,290 77	85,676	. . . . .
100. Marshall township,	463,270	1,853 00	15,705	. . . . .
101. McCandless township,	830,696	3,322 78	117,965	. . . . .
102. North Fayette township,	1,415,849	5,663 33	165,375	. . . . .
103. Neville township,	227,407	909 63	19,600	. . . . .
104. North Versailles township,	704,877	2,819 51	53,488	. . . . .
105. O'Harra township,	1,476,568	5,906 26	211,375	. . . . .
106. Ohio township,	429,707	1,718 33	18,729	. . . . .
107. Plum township,	1,236,955	4,947 80	72,028	. . . . .
108. Penn township,	1,404,534	5,618 14	90,660	. . . . .
109. Pine township,	550,709	2,202 86	45,101	. . . . .
110. Patton township,	1,089,735	4,358 93	159,925	250
111. Robinson township,	1,014,919	4,059 69	70,739	. . . . .
112. Ross township,	1,413,395	5,653 60	84,260	. . . . .
113. Reserve township,	1,098,298	4,393 19	128,931	. . . . .
114. Richland township,	639,697	2,558 79	48,482	. . . . .
115. Shaler township,	1,346,726	5,386 83	116,336	. . . . .
116. Springdale township,	449,307	1,797 21	46,615	. . . . .
117. South Versailles township,	182,168	728 67	5,231	. . . . .
118. Snowden township,	1,239,167	4,956 62	157,533	. . . . .
119. South Fayette township,	1,527,972	6,111 89	96,167	385
120. Sewickley township,	292,563	1,170 23	3,800	. . . . .
121. Scott township,	1,254,442	5,017 78	134,614	. . . . .
122. Sterrett township,	1,700,823	6,803 29	121,180	1,600
123. Stowe township,	1,209,896	4,839 54	35,145	. . . . .
124. Upper St. Clair township,	854,450	3,417 92	105,391	. . . . .
125. Union township,	310,551	1,242 21	35,711	. . . . .

Continued.

Aggregate value of property taxable for State purposes at 4 mills on the dollar, including money at interest, household furniture, stages, omnibuses, &c.	Amount of State tax assessed on pleasure carriages at 1 per cent.	Number of gold lever watches	Number of silver lever watches	Number of common watches.	Amount of State tax assessed on watches.	Aggregate amount of State tax assessed.	Debt of county.	Number of districts.
$112,755	$640	5	48	1	$41 50	$386 17	. . . . .	62
29,510	125	. . . . .	10	. . . . .	7 50	97 28	. . . . .	63
56,515	890	. . . . .	18	1	14 00	192 45	. . . . .	64
45,927	655	. . . . .	29	1	22 25	166 58	. . . . .	65
3,200	520	1	. . . . .	. . . . .	1 00	15 80	. . . . .	66
15,856	900	. . . . .	30	1	23 00	79 57	. . . . .	67
36,222	1,160	8	38	4	38 50	158 77	. . . . .	68
98,462	1,780	16	. . . . .	1	16 50	329 68	. . . . .	69
384,374	7,335	1	114	12	92 50	1,318 96	. . . . .	70
115,773	2,435	3	49	7	43 25	414 93	. . . . .	71
41,861	580	. . . . .	14	. . . . .	10 50	141 88	. . . . .	72
65,705	650	. . . . .	11	. . . . .	8 25	211 86	. . . . .	73
77,486	1,360	23	9	6	32 75	278 81	. . . . .	74
9,108	225	. . . . .	5	1	4 25	33 83	. . . . .	75
80,000	308	. . . . .	20	2	16 00	259 08	. . . . .	76
$1,739,803	$32,057	90	733	84	$681 75	$6,221 75	. . . . .	
$4,090	$95	3	2	. . . . .	$4 50	$17 72	. . . . .	77
280,297	3,172	49	6	6	56 50	929 11	. . . . .	78
212,558	4,160	3	44	3	37 50	716 77	. . . . .	79
65,604	4,717	3	50	7	44 00	287 98	. . . . .	80
57,036	980	11	10	. . . . .	18 50	198 91	. . . . .	81
17,748	145	. . . . .	13	4	11 75	66 44	. . . . .	82
91,943	2,630	5	18	4	20 50	322 63	. . . . .	83
79,989	595	9	11	. . . . .	17 25	263 17	. . . . .	84
21,950	195	. . . . .	3	1	2 75	70 55	. . . . .	85
29,725	871	1	. . . . .	. . . . .	1 00	98 89	. . . . .	86
69,602	5,490	2	20	10	22 00	285 71	. . . . .	87
54,727	. . . . .	. . . . .	11	2	9 25	173 43	. . . . .	88
21,454	555	. . . . .	2	1	2 00	71 91	. . . . .	89
23,894	585	. . . . .	4	2	4 00	81 53	. . . . .	90
46,937	1,105	25	1	. . . . .	25 75	177 61	. . . . .	91
23,780	. . . . .	1	12	2	11 00	82 34	. . . . .	92
140,291	3,670	5	26	8	28 50	486 07	. . . . .	93
93,529	1,015	3	30	. . . . .	25 50	316 24	. . . . .	94
63,313	8,185	61	. . . . .	. . . . .	61 00	332 79	. . . . .	95
39,072	330	1	10	. . . . .	8 50	129 02	. . . . .	96
56,959	885	12	3	. . . . .	14 25	193 97	. . . . .	97
244,230	2,675	. . . . .	16	. . . . .	12 00	771 59	. . . . .	98
86,642	130	5	12	5	16 50	277 73	. . . . .	99
15,805	1,253	. . . . .	1	1	1 25	61 20	. . . . .	100
118,665	2,152	. . . . .	3	3	3 75	381 27	. . . . .	101
165,925	1,235	13	19	8	31 25	541 38	. . . . .	102
19,600	360	. . . . .	9	. . . . .	6 75	69 15	. . . . .	103
54,588	1,280	. . . . .	38	12	34 50	211 07	. . . . .	104
213,950	318	17	9	8	27 75	672 78	. . . . .	105
18,729	50	. . . . .	. . . . .	. . . . .	. . . . .	56 69	. . . . .	106
73,073	3,687	. . . . .	39	11	34 75	290 85	. . . . .	107
91,560	285	9	8	4	17 00	294 53	. . . . .	108
45,101	820	. . . . .	5	. . . . .	3 75	147 25	. . . . .	109
162,850	1,987	19	30	8	45 50	553 92	. . . . .	110
70,839	. . . . .	1	29	2	23 75	236 26	. . . . .	111
89,160	3,787	17	18	7	34 00	339 35	. . . . .	112
180,651	4,030	2	23	1	19 75	452 00	. . . . .	113
48,982	1,023	1	3	. . . . .	3 25	160 43	. . . . .	114
117,586	390	9	11	. . . . .	17 25	373 90	. . . . .	115
51,665	640	3	26	4	24 50	185 90	. . . . .	116
5,231	40	3	3	2	6 25	22 34	. . . . .	117
157,773	2,800	. . . . .	15	3	12 75	513 95	. . . . .	118
96,552	275	1	12	7	13 50	305 91	. . . . .	119
4,200	250	. . . . .	4	2	4 00	19 10	. . . . .	120
135,664	2,421	14	13	2	24 75	455 95	. . . . .	121
136,230	2,503	. . . . .	59	11	49 75	493 47	. . . . .	122
36,295	700	11	7	1	16 75	192 64	. . . . .	123
106,391	2,325	. . . . .	19	2	15 25	357 67	. . . . .	124
37,061	490	. . . . .	25	3	20 25	136 33	. . . . .	125

ALLEGHENY—

NAMES OF ASSESSMENT DISTRICTS.	Aggregate value of all property taxable for county purposes at the rate of 4 mills on the dollar.	Aggregate amount of county tax assessed at the rate of 4 mills on the dollar.	Amount of money at interest, including mortgages, judgments, bonds, notes, stocks, &c.	Value of stages, omnibuses, hacks, cabs, &c.
126. Versailles township,	$472,635	$1,890 53	$34,910	.....
127. Wilkins township,	891,490	3,565 96	83,912	.....
128. West Deer township,	895,572	3,582 27	42,282	.....
	$51,467,264	$205,868 77	$4,097,642	$2,285

RECAPITU

1. City of Pittsburgh, Thirty-six wards,	$120,232,770	$480,931 02	$6,889,337	$58,160
2. City of Allegheny, Thirteen wards,	48,872,274	195,489 45	4,592,211	13,525
3. Boroughs,	20,284,091	81,136 30	1,599,166	11,450
4. Townships,	51,467,264	205,868 77	4,097,642	2,285
	$240,856,399	$963,425 54	$17,178,356	$85,420

Sworn and subscribed before me, this 3d day of August, A. D. 1886.

NOTE.—On the total amount of State tax assessed on the different items of State assessments, the commissioners have granted in the several districts up to August 1, 1886, exonerations on account of errors, etc., to the amount of twenty-nine hundred and forty-four dollars and fourteen cents, ($2,944 14,) which amount should be deducted from the total amount of State tax as found below.

Continued.

Aggregate value of property taxable for State purposes at 4 mills on the dollar, including money at interest, household furniture, stages, omnibuses, &c.	Amount of State tax assessed on pleasure carriages at 1 per cent.	Number of gold lever watches	Number of silver lever watches	Number of common watches.	Amount of State tax assessed on watches.	Aggregate amount of State tax assessed.	Debt of county.	Number of districts.
$35,610	$1,635	1	7	.....	$6 25	$129 43	.....	126
84,612	555	.....	21	8	19 75	279 14	.....	127
42,282	1,127	.....	5	1	4 25	142 37	.....	128
$4,192,015	$80,553	320	765	166	$976 75	$14,358 34	.....	

LATION.

$7,563,348	$186,722	1,019	1,840	91	$2,444 50	$27,001 74	.....	1
5,010,848	83,532	588	953	116	1,360 75	17,228 65	.....	2
1,739,803	32,057	90	733	84	681 75	6,221 75	.....	3
4,192,015	80,553	320	765	166	976 75	14,358 34	.....	4
$18,506,014	$382,864	2,017	4,291	457	$5,463 75	$64,810 48	.....	

ATTEST:
JOHN BRADLEY,
Prothonotary.

R. E. MERCER,
GEORGE Y. McKEE,
County Commissioners.

Tabular Statement showing the number of taxables, the number of acres of cleared all matter and things made taxable by the laws of this Commonwealth, were valued, eral assessment districts in the county of Armstrong, made pursuant to the several

NAMES OF ASSESSMENT DISTRICTS.	Number of taxables.	Acres of cleared land.	Acres of timber land.	Value of all real estate.	Value of real estate exempt from taxation.
1. Apollo borough,	431	.....	.....	$242,675	$39,700
2. Atwood borough,	48	1,256	266	33,744	1,500
3. Bethel township,	253	6,260	3,048	201,182	55,000
4. Boggs township,	274	9,709	4,087	184,819	2,900
5. Burrell township,	281	9,496	3,537	154,345	5,000
6. Brady's Bend township,	407	4,870	2,300	129,223	20,700
7. Cowanshannoc township,	616	21,808	6,063	505,142	8,600
8. Dayton borough,	136	.....	.....	70,370	8,500
9. Elderton borough,	106	....	.....	54,168	5,350
10. East Franklin township,	404	13,181	4,692	318,611	9,500
11. Freeport borough,	549	123	.....	422,088	64,500
12. Gilpin township,	350	9,103	1,402	235,662	4,400
13. Hovey township,	100	636	435	23,382	200
14. Kittanning township,	412	13,887	2,863	271,058	7,000
15. Kiskiminitas township,	524	17,751	6,399	378,260	4,500
16. Kittanning borough,	757	16	.....	714,368	167,300
17. Leechburg borough,	434	65	.....	218,680	44,000
18. Madison township,	485	15,146	3,033	214,096	23,500
19. Mahoning township,	426	10,360	3,214	201,430	14,000
20. Manor township,	433	8,028	2,066	330,190	74,000
21. Manorville borough,	85	.....	.....	34,280	1,300
22. North Buffalo township,	339	10,823	3,659	259,815	5,600
23. Parks township,	188	6,755	1,505	155,895	2,250
24. Perry township,	283	7,445	2,410	131,394	4,050
25. Pine township,	121	2,624	492	81,111	8,850
26. Plum Creek township,	498	21,448	4,313	458,223	8,175
27. Parker City, First ward,	229	93	.....	95,518	21,200
28. Do. do. Second ward,	275	259	.....	83,208	60,520
29. Queenstown borough,	60	270	.....	15,307	1,500
30. Red Bank township,	414	13,681	5,774	239,025	16,850
31. Sugar Creek township,	275	13,686	1,899	168,868	11,600
32. South Bend township,	317	11,473	1,918	247,362	10,800
33. South Buffalo township,	404	12,878	3,451	427,545	17,400
34. Valley township,	412	10,272	4,648	242,019	7,350
35. West Franklin township,	308	11,363	3,556	241,615	14,300
36. Washington township,	345	9,459	4,275	154,333	8,600
37. Wayne township,	433	19,122	6,383	348,039	7,100
38. Worthington borough,	83	395	.....	30,362	6,200
	12,495	293,741	87,688	$8,317,412	$773,795

COUNTY.

and timber land, and the amount at which all the real and personal property, and and the amount of taxes assessed thereon for State and county purposes, in the sev_ acts of Assembly relating thereto.

Value of real estate taxable.	Number and value of horses, mares, geldings, and mules over the age of four years.		Number and value of neat cattle over the age of four years.		Value of salaries and emoluments of office, offices, posts of profit, professions, trades, and occupations.	Value of household furniture, including gold and silver plate, exceeding $300.	Number and value of pleasure carriages.		Number of districts.
	No.	Value.	No.	Value.			No.	Value.	
$202,975	68	$3,415	19	$335	$13,175	$200	17	$645	1
32,244	37	1,345	57	779	840	. . . . .	14	435	2
146,182	154	6,808	228	4,200	1,580	. . . . .	40	932	3
181,919	191	7,207	365	3,959	515	. . . . .	34	733	4
149,345	223	9,635	344	4,855	895	. . . . .	66	1,578	5
108,523	144	4,760	263	3,358	4,705	. . . . .	38	782	6
496,542	415	18,049	724	9,344	5,460	. . . . .	181	3,715	7
61,870	46	2,165	35	1,075	1,675	. . . . .	37	1,035	8
48,818	57	1,810	45	634	2,530	. . . . .	34	790	9
309,111	264	7,021	456	4,963	1,170	. . . . .	71	1,094	10
357,588	61	3,300	23	355	15,625	3,025	31	1,180	11
231,262	187	12,502	318	6,312	2,770	100	48	1,239	12
23,182	24	1,205	31	593	1,470	200	4	150	13
264,058	338	14,865	500	6,587	690	. . . . .	104	1,964	14
373,760	421	15,591	585	8,521	1,450	. . . . .	84	1,370	15
547,068	137	5,335	96	1,550	54,010	18,082	86	3,125	16
174,680	62	3,090	43	960	20,100	200	29	900	17
190,596	241	8,762	441	4,929	5,565	. . . . .	43	744	18
187,430	203	8,132	317	3,291	5,050	. . . . .	54	1,236	19
256,190	219	12,705	293	5,810	2,585	600	62	1,890	20
32,980	7	360	5	92	1,480	. . . . .	3	65	21
254,215	253	9,315	403	6,081	620	. . . . .	83	1,484	22
153,645	144	8,978	263	5,053	705	. . . . .	50	1,195	23
127,344	138	5,475	203	2,397	780	. . . . .	61	1,133	24
72,261	34	1,390	67	829	2,307	200	9	212	25
450,048	421	13,330	640	8,149	1,935	. . . . .	124	2,374	26
74,318	25	2,215	30	689	4,745	1,806	23	1,025	27
22,683	49	1,635	48	586	2,605	100	10	355	28
13,807	20	560	24	263	825	200	4	165	29
222,175	300	7,297	507	4,956	3,375	100	117	1,991	30
157,268	254	6,751	370	3,838	450	. . . . .	38	602	31
236,562	308	13,170	403	5,835	1,537	100	89	2,056	32
410,145	342	10,385	465	6,683	2,480	. . . . .	123	1,820	33
234,669	273	7,251	380	4,751	2,080	650	41	656	34
227,315	214	7,990	368	5,089	1,010	. . . . .	26	418	35
145,733	204	9,265	355	4,827	950	. . . . .	47	906	36
340,939	326	10,210	564	5,797	505	. . . . .	79	1,590	37
24,162	20	978	28	554	1,315	. . . . .	6	215	38
$7,543,617	6,724	$266,262	10,311	$138,393	$171,564	$25,563	2,010	$43,849	

NAMES OF ASSESSMENT DISTRICTS.	Aggregate value of all property taxable for county purposes at the rate of 7½ mills on the dollar.	Aggregate amount of county tax assessed at the rate of 7½ mills on the dollar.	Amount of money at interest, including mortgages, judgments, bonds, notes, stocks, &c.	Value of stages, omnibuses, hacks, cabs, &c.
1. Apollo borough,	$220,745	$1,655 58	$35,039	. . . . .
2. Atwood borough,	35,643	267 32	8,109	. . . . .
3. Bethel township,	159,702	1,197 76	13,742	. . . . .
4. Boggs township,	194,332	1,457 49	23,324	. . . . .
5. Burrell township,	166,308	1,247 31	26,914	. . . . .
6. Brady's Bend township,	122,128	915 96	22,750	. . . . .
7. Cowanshannoc township,	533,110	3,998 33	76,679	. . . . .
8. Dayton borough,	67,820	508 65	24,263	. . . . .
9. Elderton borough,	54,582	409 36	21,025	. . . . .
10. East Franklin township,	323,359	2,425 20	43,997	. . . . .
11. Freeport borough,	381,073	2,858 04	48,503	. . . . .
12. Gilpin township,	254,235	1,906 76	26,172	. . . . .
13. Hovey township,	26,800	201 00	11,806	. . . . .
14. Kittanning township,	288,164	2,161 23	15,542	. . . . .
15. Kiskiminitas township,	400,692	3,005 19	41,058	. . . . .
16. Kittanning borough,	629,170	4,718 78	403,195	. . . . .
17. Leechburg borough,	199,930	1,499 49	59,978	. . . . .
18. Madison township,	210,601	1,579 50	41,425	. . . . .
19. Mahoning township,	205,139	1,538 54	44,806	. . . . .
20. Manor township,	279,840	2,098 80	42,039	. . . . .
21. Manorville borough,	34,977	262 33	2,500	. . . . .
22. North Buffalo township,	271,715	2,037 86	39,654	. . . . .
23. Parks township,	169,576	1,271 82	23,213	. . . . .
24. Perry township,	137,129	1,028 46	21,669	. . . . .
25. Pine township,	77,199	578 99	17,183	. . . . .
26. Plum Creek township,	475,836	3,568 77	53,215	. . . . .
27. Parker City, First ward,	84,798	635 99	54,808	. . . . .
28. Do. do. Second ward,	27,969	209 77	123,669	. . . . .
29. Queenstown borough,	15,825	118 69	1,373	. . . . .
30. Red Bank township,	239,894	1,799 21	31,960	. . . . .
31. Sugar Creek township,	168,909	1,266 82	21,235	. . . . .
32. South Bend township,	259,260	1,944 45	33,924	. . . . .
33. South Buffalo township,	431,513	3,236 35	102,968	. . . . .
34. Valley township,	252,057	1,890 43	12,489	. . . . .
35. West Franklin township,	241,772	1,813 29	43,865	. . . . .
36. Washington township,	161,681	1,212 60	43,231	. . . . .
37. Wayne township,	359,041	2,692 81	40,840	. . . . .
38. Worthington borough,	27,224	204 18	12,039	. . . . .
	$8,189,748	$61,423 11	$1,710,203	. . . . .

Sworn and subscribed before me, this 28th day of August, A. D. 1886.

H. J. HAYS,

Clerk of Orphans' Court.

Continued.

Aggregate value of property taxable for State purposes at 3 mills on the dollar, including money at interest, household furniture, stages, omnibuses, &c.	Amount of State tax assessed on pleasure carriages at 1 per cent.	Number of gold lever watches.	Number of silver lever watches	Number of common watches.	Amount of State tax assessed on watches.	Aggregate amount of State tax assessed.	Debt of county.	Number of districts.
$48,414	$6 45	4	13	12	$19 75	$171 44	. . . . .	1
8,949	4 35	1	. . . . .	2	2 00	33 20	. . . . .	2
15,322	9 32	1	1	4	3 75	59 04	. . . . .	3
23,839	7 33	. . . . .	. . . . .	2	1 00	79 85	. . . . .	4
27,809	15 78	. . . . .	. . . . .	4	2 00	101 21	. . . . .	5
27,455	7 82	2	5	5	8 25	98 43	. . . . .	6
82,139	37 15	. . . . .	2	3	3 00	286 57	. . . . .	7
25,938	10 35	. . . . .	6	4	6 50	94 66	. . . . .	8
23,555	7 90	2	1	1	3 25	81 82	. . . . .	9
45,167	10 94	. . . . .	1	2	1 75	148 19	. . . . .	10
67,155	11 80	7	21	3	24 25	237 52	. . . . .	11
29,042	12 89	. . . . .	1	15	8 25	108 26	. . . . .	12
13,476	1 50	. . . . .	7	1	5 75	47 68	. . . . .	13
16,232	19 64	. . . . .	. . . . .	1	50	68 84	. . . . .	14
42,508	13 70	. . . . .	4	8	7 00	148 22	. . . . .	15
475,287	31 25	55	55	17	104 75	1,561 86	. . . . .	16
80,278	9 00	11	8	13	23 50	273 34	. . . . .	17
46,990	7 44	. . . . .	1	3	2 25	150 66	. . . . .	18
49,856	12 36	. . . . .	1	8	4 75	166 68	. . . . .	19
45,224	18 90	1	4	12	10 00	164 57	. . . . .	20
3,980	65	. . . . .	. . . . .	3	1 50	14 09	. . . . .	21
40,274	14 84	1	. . . . .	2	2 00	137 66	. . . . .	22
23,918	11 95	2	. . . . .	1	2 50	36 20	. . . . .	23
22,449	11 33	1	4	2	5 00	83 68	. . . . .	24
19,690	2 12	. . . . .	1	3	2 25	63 44	. . . . .	25
55,150	23 74	1	. . . . .	1	1 50	190 69	. . . . .	26
61,359	10 25	18	21	17	42 25	236 58	. . . . .	27
126,374	3 55	9	9	6	18 75	401 42	. . . . .	28
2,398	1 65	. . . . .	4	1	3 50	12 35	. . . . .	29
35,435	19 91	1	3	7	6 75	132 97	. . . . .	30
21,685	6 02	. . . . .	. . . . .	4	2 00	73 07	. . . . .	31
35,561	20 56	2	5	7	9 25	136 49	. . . . .	32
105,448	18 20	. . . . .	2	10	6 50	341 04	. . . . .	33
15,219	6 56	2	1	3	4 25	56 47	. . . . .	34
44,875	4 18	1	. . . . .	2	2 00	140 80	. . . . .	35
44,181	9 06	1	1	6	4 75	146 35	. . . . .	36
41,345	15 90	. . . . .	2	2	2 50	142 43	. . . . .	37
13,354	2 15	. . . . .	3	. . . . .	2 25	44 46	. . . . .	38
$907,350	$438 49	123	187	197	$361 75	$6,522 23	$108,694 00	

ATTEST:

J. D. GOLDEN,
Clerk.

JOHN E. ALWARD,
W. C. BAILEY,
D. W. HAWK,
County Commissioners.

BEAVER

Tabular Statement showing the number of taxables, the number of acres of cleared all matter and things made taxable by the laws of this Commonwealth, were valued, eral assessment districts in the county of Beaver, made pursuant to the several acts

NAMES OF ASSESSMENT DISTRICTS.	Number of taxables.	Acres of cleared land.	Acres of timber land.	Value of all real estate.	Value of real estate exempt from taxation.
1. Baden borough,	130	687	302	$71,720	$4,350
2. Economy township,	314	8,884	3,044	217,934	7,600
3. Franklin township,	211	5,066	1,702	156,090	4,000
4. Freedom borough,	212	. . . . .	. . . . .	79,846	4,550
5. Harmony township,	129	1,592	633	113,975	. . . . .
6. Marion township,	130	5,078	1,290	87,121	2,500
7. New Sewickley township,	494	16,012	3,530	256,973	4,175
8. North Sewickley township,	320	9,866	2,698	183,141	2,700
9. New Brighton, North ward,	605	. . . . .	. . . . .	189,360	. . . . .
10. Do. Middle ward,	483	. . . . .	. . . . .	267,040	63,500
11. Do. South ward,	337	. . . . .	. . . . .	185,289	15,800
12. Pulaski township,	366	5,799	1,339	147,742	. . . . .
13. Rochester, First ward,	547	. . . . .	. . . . .	297,630	40,600
14. Do. Second ward,	483	. . . . .	. . . . .	199,390	18,600
15. Rochester township,	245	1,450	139	129,836	3,000
16. St. Clair borough,	102	. . . . .	. . . . .	34,090	1,000
17. Beaver borough,	474	. . . . .	. . . . .	466,571	194,311
18. Borough township,	147	485	75	68,031	7,500
19. Brighton township,	261	8,995	2,735	197,153	3,500
20. Big Beaver township,	400	5,274	1,397	201,248	9,900
21. Bridgewater borough,	357	. . . . .	. . . . .	178,204	9,300
22. Beaver Falls, First ward,	560	. . . . .	. . . . .	262,450	25,000
23. Do. Second ward,	434	. . . . .	. . . . .	196,200	25,000
24. Do. Third ward,	478	. . . . .	. . . . .	177,000	1,800
25. Do. Fourth ward,	218	. . . . .	. . . . .	91,800	. . . . .
26. Do. Fifth ward,	344	. . . . .	. . . . .	95,305	2,000
27. Do. Sixth ward,	379	. . . . .	. . . . .	132,693	13,000
28. Chippewa township,	389	7,869	2,930	266,885	61,800
29. Darlington borough,	110	. . . . .	. . . . .	19,527	. . . . .
30. Darlington township,	429	10,090	3,559	265,318	8,900
31. Fallston borough,	184	194	90	84,013	1,000
32. Glasgow borough,	80	. . . . .	. . . . .	22,475	2,000
33. Industry township,	234	3,926	1,998	120,310	3,250
34. New Galilee borough,	123	. . . . .	. . . . .	52,020	13,000
35. Ohio township,	416	11,043	3,060	215,460	. . . . .
36. Patterson township,	110	691	300	31,345	. . . . .
37. South Beaver township,	320	13,314	4,358	231,916	. . . . .
38. Frankfort borough,	61	260	27	24,614	5,300
39. Georgetown borough,	107	. . . . .	. . . . .	32,040	2,800
40. Greene township,	362	12,362	4,003	259,292	4,260
41. Hanover township,	363	21,634	5,387	336,599	. . . . .
42. Hookstown borough,	90	. . . . .	. . . . .	39,397	3,500
43. Hopewell township,	328	8,347	3,804	244,535	4,585
44. Independence township,	226	9,450	5,099	176,499	1,700
45. Moon township,	326	9,027	2,659	185,187	4,000
46. Phillipsburg borough,	364	. . . . .	. . . . .	141,475	10,080
47. Raccoon township,	313	10,360	3,908	176,359	6,205
	14,105	167,755	60,116	$7,608,903	$601,066

COUNTY.

and timber land, and the amount at which all the real and personal property, and and the amount of taxes assessed thereon for State and county purposes, in the sev- of Assembly relating thereto.

Value of real estate taxable.	Number and value of horses, mares, geldings, and mules over the age of four years.		Number and value of neat cattle over the age of four years.		Value of salaries and emoluments of office, offices, posts of profit, professions, trades, and occupations.	Value of household furniture, including gold and silver plate, exceeding $300.	Number and value of pleasure carriages.		Number of districts.
	No.	Value.	No.	Value.			No.	Value.	
$67,370	41	$1,685	58	$1,175	$10,695	$1,450	15	$615	1
240,334	277	12,723	442	6,556	16,410	400	56	1,303	2
152,090	196	11,340	318	6,243	11,575	. . . . .	62	2,275	3
75,296	19	1,235	4	90	14,300	1,345	10	430	4
113,975	53	3,150	135	3,425	9,170	. . . . .	3	500	5
84,621	123	8,145	223	3,979	5,845	. . . . .	36	819	6
252,798	478	29,859	914	18,696	28,136	950	112	4,283	7
180,441	240	11,012	414	6,960	14,760	. . . . .	49	1,550	8
189,360	48	3,115	28	652	35,920	7,215	29	1,345	9
198,540	41	2,375	17	370	24,410	1,385	15	965	10
169,489	53	3,670	23	766	22,455	4,250	28	1,770	11
147,742	170	7,710	255	5,061	17,495	. . . . .	51	1,501	12
257,030	94	5,733	17	490	36,725	4,650	35	1,685	13
180,790	35	2,710	12	285	26,000	1,600	14	630	14
126,836	58	3,050	85	1,805	10,540	. . . . .	16	452	15
33,090	19	768	7	129	5,175	. . . . .	1	30	16
272,260	90	6,570	59	1,470	29,715	4,040	43	3,265	17
60,531	40	1,640	31	693	7,415	. . . . .	10	410	18
193,658	247	12,668	324	6,376	12,070	. . . . .	84	2,276	19
191,348	236	11,154	372	7,085	20,600	50	60	1,983	20
168,704	37	2,708	15	410	17,771	400	11	450	21
237,450	56	3,320	11	205	35,405	2,475	18	910	22
171,200	73	3,970	11	335	27,285	1,900	10	520	23
175,200	32	1,782	7	195	30,685	1,300	13	865	24
91,800	15	751	6	110	14,345	1,150	7	233	25
93,305	22	805	4	60	19,635	200	3	100	26
119,693	36	1,415	16	253	19,085	. . . . .	4	145	27
205,085	252	11,520	382	5,135	18,025	. . . . .	34	855	28
19,527	13	695	9	178	5,020	. . . . .	12	290	29
256,418	333	17,271	508	10,768	24,650	. . . . .	135	3,945	30
83,013	27	2,165	24	575	8,310	. . . . .	4	170	31
20,475	9	360	7	155	3,250	. . . . .	5	85	32
117,060	125	8,056	181	4,476	12,365	. . . . .	35	1,145	33
39,020	20	1,225	19	400	7,370	600	11	465	34
215,460	294	18,257	328	7,434	17,860	. . . . .	80	2,481	35
31,345	20	865	55	925	4,680	. . . . .	2	40	36
231,916	320	14,437	428	6,860	15,400	50	89	2,267	37
19,314	20	1,005	20	555	2,650	. . . . .	11	435	38
29,240	14	1,125	27	595	5,275	. . . . .	11	490	39
255,032	258	11,430	357	7,255	14,195	500	75	2,133	40
336,599	381	21,294	504	10,052	20,850	. . . . .	136	4,493	41
35,897	31	2,020	28	565	4,515	. . . . .	10	430	42
239,950	241	16,800	396	8,442	18,805	1,025	63	2,542	43
174,799	225	14,565	313	5,506	12,170	200	61	1,735	44
181,187	258	13,580	407	7,695	17,540	150	57	1,565	45
131,395	32	2,985	20	480	21,825	. . . . .	6	175	46
170,154	233	12,820	401	7,869	15,270	200	54	1,491	47
$7,007,837	5,935	$327,538	8,222	$159,794	$773,647	$37,485	1,686	$58,547	

BEAVER—

NAMES OF ASSESSMENT DISTRICTS.	Aggregate value of all property taxable for county purposes at the rate of 10 mills on the dollar.	Aggregate amount of county tax assessed at the rate of 10 mills on the dollar.	Amount of money at interest, including mortgages, judgments, bonds, notes, stocks, &c.	Value of stages, omnibuses, hacks, cabs, &c.
1. Baden borough,	$82,990	$829 90	$8,444	. . . . .
2. Economy township,	247,731	2,477 31	20,927	. . . . .
3. Franklin township,	183,523	1,835 23	55,105	. . . . .
4. Freedom borough,	92,696	926 96	32,004	. . . . .
5. Harmony township,	130,220	1,302 20	245,474	. . . . .
6. Marion township,	103,409	1,034 09	25,689	. . . . .
7. New Sewickley township,	334,722	3,347 22	80,022	. . . . .
8. North Sewickley township,	214,723	2,147 23	39,489	. . . . .
9. New Brighton, North ward,	237,782	2,377 82	60,974	$175
10. Do. Middle ward,	228,850	2,288 50	47,089	805
11. Do. South ward,	202,880	2,028 80	95,485	480
12. Pulaski township,	179,509	1,795 09	21,937	. . . . .
13. Rochester, First ward,	307,808	3,078 08	129,554	1,495
14. Do. Second ward,	212,315	2,123 15	34,416	300
15. Rochester township,	142,683	1,426 83	17,220	. . . . .
16. St. Clair borough,	39,592	395 92	23,206	400
17. Beaver borough,	318,570	3,185 70	433,975	1,250
18. Borough township,	70,689	706 89	5,175	. . . . .
19. Brighton township,	227,048	2,270 48	27,395	. . . . .
20. Big Beaver township,	232,220	2,322 20	62,416	. . . . .
21. Bridgewater borough,	190,593	1,905 93	28,872	150
22. Beaver Falls, First ward,	279,765	2,797 65	28,058	. . . . .
23. Do. Second ward,	206,770	2,067 70	10,873	1,560
24. Do. Third ward,	210,027	2,100 27	24,693	. . . . .
25. Do. Fourth ward,	108,389	1,083 89	58,940	. . . . .
26. Do. Fifth ward,	114,105	1,141 05	8,643	. . . . .
27. Do. Sixth ward,	140,591	1,405 91	3,428	. . . . .
28. Chippewa township,	240,620	2,406 20	18,396	. . . . .
29. Darlington borough,	25,710	257 10	10,583	. . . . .
30. Darlington township,	313,052	3,130 52	41,565	. . . . .
31. Fallston borough,	94,233	942 33	16,125	. . . . .
32. Glasgow borough,	24,325	243 25	1,887	. . . . .
33. Industry township,	143,102	1,431 02	20,146	. . . . .
34 New Galilee borough,	49,080	490 80	22,479	. . . . .
35. Ohio township,	261,492	2,614 92	24,634	. . . . .
36. Patterson township,	37,855	378 55	4,900	. . . . .
37. South Beaver township,	270,930	2,709 30	29,634	. . . . .
38. Frankfort borough,	23,959	239 59	13,919	. . . . .
39. Georgetown borough,	36,725	367 25	9,325	. . . . .
40. Greene township,	290,545	2,905 45	114,559	. . . . .
41. Hanover township,	393,288	3,932 88	36,669	. . . . .
42. Hookstown borough,	43,427	434 27	29,505	. . . . .
43. Hopewell township,	287,564	2,875 64	44,677	. . . . .
44. Independence township,	208,975	2,089 75	31,538	. . . . .
45. Moon township,	227,717	2,217 17	37,835	. . . . .
46. Phillipsburg borough,	151,230	1,572 30	44,837	370
47. Raccoon township,	207,804	2,078 04	24,477	. . . . .
	$8,371,833	$83,718 33	$2,207,193	$6,985

Certified and subscribed before me, this 30th day of July, A. D. 1886.

Continued.

Aggregate value of property taxable for State purposes at 3 mills on the dollar, including money at interest, household furniture, stages, omnibuses, &c.	Amount of State tax assessed on pleasure carriages at 1 per cent.	Number of gold lever watches.	Number of silver lever watches	Number of common watches.	Amount of State tax assessed on watches.	Aggregate amount of State tax assessed.	Debt of county.	Number of districts.
$9,894	$6 15	14	3	. . . . .	$16 25	$52 08	. . . . .	1
21,327	13 08	10	4	. . . . .	13 00	90 06	. . . . .	2
55,105	22 75	3	1	. . . . .	3 75	191 82	. . . . .	3
33,349	4 30	19	1	2	20 75	125 10	. . . . .	4
245,474	5 00	2	. . . . .	. . . . .	2 00	743 42	. . . . .	5
25,689	8 19	1	1	. . . . .	1 75	87 01	. . . . .	6
80,972	42 83	6	4	3	10 50	296 25	. . . . .	7
39,489	15 50	1	2	2	3 50	137 47	. . . . .	8
68,364	13 45	17	4	6	23 00	241 54	. . . . .	9
49,279	9 65	21	6	1	26 50	183 99	. . . . .	10
100,215	17 70	37	8	. . . . .	43 00	361 35	. . . . .	11
21,937	15 01	2	7	. . . . .	7 25	88 07	. . . . .	12
135,699	16 85	52	14	12	68 00	491 95	. . . . .	13
36,316	6 30	22	4	. . . . .	25 00	140 25	. . . . .	14
17,220	4 52	7	1	. . . . .	7 75	63 93	. . . . .	15
23,606	30	2	3	. . . . .	4 25	75 37	. . . . .	16
439,265	32 65	48	16	. . . . .	60 00	1,410 45	. . . . .	17
5,175	4 10	7	1	. . . . .	7 75	27 38	. . . . .	18
27,395	22 76	12	3	. . . . .	14 25	119 20	. . . . .	19
62,466	19 83	9	3	. . . . .	11 25	218 48	. . . . .	20
29,422	4 50	24	2	. . . . .	25 50	118 27	. . . . .	21
30,533	9 10	23	4	1	26 50	127 20	. . . . .	22
14,333	5 20	19	5	2	23 75	71 95	. . . . .	23
25,993	8 65	36	. . . . .	. . . . .	36 00	122 63	. . . . .	24
60,090	2 33	15	3	1	17 75	200 35	. . . . .	25
8,843	1 00	3	1	. . . . .	3 75	31 28	. . . . .	26
3,428	1 45	3	1	. . . . .	3 75	15 48	. . . . .	27
18,396	8 55	9	3	. . . . .	11 25	74 98	. . . . .	28
10,583	2 90	3	. . . . .	. . . . .	3 00	37 65	. . . . .	29
41,565	39 45	12	1	. . . . .	12 75	176 89	. . . . .	30
16,125	1 70	7	. . . . .	. . . . .	7 00	57 07	. . . . .	31
1,887	85	7	. . . . .	. . . . .	7 00	13 51	. . . . .	32
20,146	11 45	8	6	. . . . .	12 50	84 39	. . . . .	33
23,079	4 65	7	1	. . . . .	7 75	81 64	. . . . .	34
24,634	24 81	8	. . . . .	. . . . .	8 00	106 71	. . . . .	35
4,900	40	1	. . . . .	. . . . .	1 00	16 10	. . . . .	36
29,684	22 67	. . . . .	1	. . . . .	75	112 47	. . . . .	37
13,919	4 35	5	1	1	6 25	52 36	. . . . .	38
9,325	4 90	9	2	1	11 00	43 87	. . . . .	39
115,059	21 33	15	2	. . . . .	16 50	383 00	. . . . .	40
36,669	44 93	5	4	. . . . .	8 00	162 94	. . . . .	41
29,505	4 30	2	1	3	4 25	97 06	. . . . .	42
45,702	25 42	13	6	. . . . .	17 50	180 02	. . . . .	43
31,738	17 35	8	1	. . . . .	8 75	121 31	. . . . .	44
37,985	15 65	9	3	. . . . .	11 25	140 85	. . . . .	45
45,207	1 75	34	1	. . . . .	34 75	172 12	. . . . .	46
24,677	14 91	6	2	. . . . .	7 50	96 44	. . . . .	47
$2,251,663	$585 47	583	137	35	$703 25	$8,043 71	$57,710 04	

ATTEST:
R. S. HERRON,
Clerk.

J. C. BOYLE,
W. H. PARTINGTON,
D. JOHNSON,
County Commissioners.

BEDFORD

Tabular Statement showing the number of taxables, the number of acres of cleared al: matter and things made taxable by the laws of this Commonwealth, were valued, eral assessment districts in the county of Bedford, made pursuant to the several

NAMES OF ASSESSMENT DISTRICTS.	Number of taxables.	Acres of cleared land.	Acres of timber land.	Value of all real estate.	Value of real estate exempt from taxation.
1. Bedford borough,	638	. . . . .	. . . . .	$611,980	$69,400
2. Bedford township,	719	22,390	16,203	655,806	6,300
3. Broad Top township,	441	26,430	29,967	309,166	5,880
4. Bloomfield township,	258	6,861	9,968	302,139	2,900
5. Cumberland Valley township,	316	21,296	27,340	262,168	5,300
6. Colerain township,	268	10,657	11,491	359,350	18,900
7. Coaldale borough,	69	. . . . .	. . . . .	25,036	900
8. Everett borough,	416	. . . . .	. . . . .	283,635	21,510
9. Harrison township,	523	14,387	13,525	200,572	7,625
10. Hopewell township,	457	7,417	12,822	246,559	7,150
11. Hyndman borough,	203	. . . . .	. . . . .	78,500	13,100
12. Juniata township,	381	15,326	12,458	254,176	8,275
13. King township,	337	10,319	8,850	239,124	13,575
14. Liberty township,	348	9,216	6,423	251,933	6,260
15. Londonderry township,	367	10,854	18,789	169,427	4,225
16. Mann township,	209	19,728	11,027	38,216	3,550
17. Monroe township,	493	47,238	22,883	230,789	8,675
18. Napier township,	502	19,192	13,199	414,547	2,890
19. New Paris township,	72	. . . . .	. . . . .	31,994	5,475
20. Providence, East, township,	417	11,648	16,169	198,088	13,700
21. Providence, West, township,	444	20,496	12,800	298,981	7,300
22. Pleasantville borough,	69	. . . . .	. . . . .	37,378	930
23. Rainsburg borough,	83	. . . . .	. . . . .	47,360	6,500
24. Schellsburg borough,	117	. . . . .	. . . . .	85,810	17,700
25. Snake Spring township,	208	9,582	7,305	247,170	6,500
26. Southampton township,	305	15,452	18,649	128,260	8,150
27. St. Clair, East, township,	318	17,409	5,924	222,682	5,625
28. St. Clair, West, township,	288	9,897	7,136	179,306	7,500
29. St. Clairsville borough,	47	. . . . .	. . . . .	20,750	2,250
30. Saxton borough,	215	. . . . .	. . . . .	94,253	7,430
31. Union township,	271	6,805	18,259	119,934	2,375
32. Woodbury borough,	87	. . . . .	. . . . .	87,239	8,100
33. Woodbury township,	300	11,643	2,319	432,611	9,300
34. Woodbury, South, township,	410	13,372	6,693	588,039	23,335
	10,436	357,615	310,648	$7,747,978	$333,585

COUNTY.

and timber land, and the amount at which all the real and personal property and and the amount of taxes assessed thereon for State and county purposes in the sev- acts of Assembly relating thereto.

Value of real estate taxable.	Number and value of horses, mares, geldings, and mules over the age of four years.		Number and value of neat cattle over the age of four years.		Value of salaries and emoluments of office, offices, posts of profit, professions, trades, and occupations.	Value of household furniture, including gold and silver plate, exceeding $301.	Number and value of pleasure carriages.		Number of districts.
	No.	Value.	No.	Value.			No.	Value.	
$542,580	118	$8,725	63	$1,574	$27,429	$9,071	52	$3,145	1
649,506	526	25,740	642	9,530	15,700	10,250	185	7,762	2
303,286	143	7,381	146	1,564	15,748	1,900	7	275	3
299,239	166	7,861	193	2,659	9,900	200	59	1,369	4
256,868	257	11,510	329	3,948	4,180	100	85	4,040	5
345,450	257	14,217	299	5,303	5,435	. . . . .	80	3,469	6
24,136	4	210	9	107	3,220	. . . . .	1	10	7
262,125	83	5,170	81	1,274	23,500	3,540	31	1,795	8
192,947	216	11,655	223	3,315	8,030	. . . . .	77	2,235	9
239,409	174	8,420	246	3,356	7,250	. . . . .	29	1,048	10
60,400	17	1,015	31	420	9,425	670	. . . .	. . . . .	11
245,901	303	15,405	409	5,470	5,695	. . . . .	95	3,267	12
225,549	235	16,365	315	5,088	8,470	. . . . .	65	2,105	13
245,673	125	6,588	195	2,668	6,535	20	22	680	14
165,202	216	13,250	301	4,555	3,078	3,700	4	175	15
34,666	156	10,434	210	3,207	1,732	. . . . .	12	370	16
222,114	408	18,516	501	5,061	8,825	200	61	1,859	17
411,657	431	20,227	509	6,905	8,540	. . . . .	83	2,860	18
26,519	10	529	26	457	2,742	. . . . .	4	115	19
134,388	261	11,854	310	3,430	9,308	. . . . .	78	2,138	20
291,681	276	9,588	297	3,254	8,080	750	47	1,207	21
36,448	78	2,510	27	529	3,275	. . . . .	19	975	22
40,860	27	1,493	34	487	3,800	260	20	880	23
68,310	46	2,735	38	667	5,788	200	33	1,220	24
240,470	187	8,930	228	2,706	3,325	. . . . .	63	2,230	25
120,110	224	8,402	168	3,302	3,386	50	31	1,060	26
217,057	231	13,624	355	5,076	4,934	. . . . .	83	1,767	27
171,806	239	15,485	277	3,981	2,266	. . . . .	86	3,039	28
18,500	20	1,545	18	340	2,380	100	13	730	29
86,823	15	595	32	480	8,730	975	13	529	30
117,559	151	9,507	272	3,970	5,220	. . . . .	35	1,284	31
79,139	19	863	20	347	3,146	. . . . .	31	771	32
423,311	250	13,701	283	5,495	2,860	. . . . .	99	2,730	33
564,704	343	18,207	396	6,936	8,535	. . . . .	162	6,291	34
$7,414,393	6,212	$322,257	7,483	$107,461	$250,527	$28,926	1,860	$63,430	

BEDFORD—

NAMES OF ASSESSMENT DISTRICTS.	Aggregate value of all property taxable for county purposes at the rate of 6 mills on the dollar.	Aggregate amount of county tax assessed at the rate of 6 mills on the dollar.	Amount of money at interest, including mortgages, judgments, bonds, notes, stocks, &c.	Value of stages, omnibuses, hacks, cabs, &c.
1. Bedford borough,	$592,524	$3,555 14	$265,330	$2,980
2. Bedford township,	718,488	4,310 92	182,649	275
3. Broad Top township,	330,154	1,980 92	20,110	25
4. Bloomfield township,	321,228	1,927 36	30,977	. . . . .
5. Cumberland Valley township,	280,646	1,683 87	64,903	. . . . .
6. Colerain township,	373,874	2,243 24	18,273	. . . . .
7. Coaldale borough,	27,683	166 09	842	145
8. Everett borough,	297,404	1,784 42	152,319	1,010
9. Harrison township,	218,182	1,309 09	20,215	. . . . .
10. Hopewell township,	259,483	1,556 89	33,133	. . . . .
11. Hyndman borough,	71,930	431 58	7,562	. . . . .
12. Juniata township,	275,738	1,654 42	46,580	. . . . .
13. King township,	257,577	1,545 46	32,637	. . . . .
14. Liberty township,	262,164	1,572 98	22,325	. . . . .
15. Londonderry township,	186,960	1,121 76	38,824	. . . . .
16. Mann township,	50,409	302 45	3,169	. . . . .
17. Monroe township,	256,575	1,539 45	25,019	40
18. Napier township,	450,189	2,701 13	56,537	. . . . .
19. New Paris township,	30,362	182 17	5,769	. . . . .
20. Providence, East, township,	211,118	1,266 70	22,754	. . . . .
21. Providence, West, township,	314,560	1,887 36	31,400	. . . . .
22. Pleasantville borough,	43,737	262 42	5,220	10
23. Rainsburg borough,	47,720	286 32	11,175	85
24. Schellsburg borough,	78,920	473 52	40,444	50
25. Snake Spring township,	257,661	1,545 96	22,251	100
26. Southampton township,	136,310	817 86	30,676	. . . . .
27. St. Clair, East, township,	242,518	1,455 10	46,322	. . . . .
28. St. Clair, West, township,	196,577	1,179 46	12,679	50
29. St. Clairsville borough,	23,595	141 57	9,093	. . . . .
30. Saxton borough,	98,132	588 79	35,463	. . . . .
31. Union township,	137,540	825 24	14,702	. . . . .
32. Woodbury borough,	84,266	505 59	19,615	. . . . .
33. Woodbury township,	448,097	2,688 53	42,644	. . . . .
34. Woodbury, South, township,	604,673	3,628 03	83,804	290
	$8,186,994	$49,121 84	$1,455,415	$5,060

Sworn and subscribed before me, this 1st day of July, A. D. 1886.

JOSIAH AMOS,
Prothonotary.

Continued.

Aggregate value of property taxable for State purposes at 3 mills on the dollar, including money at interest, household furniture, stages, omnibuses, &c.	Amount of State tax assessed on pleasure carriages at 1 per cent.	Number of gold lever watches	Number of silver lever watches	Number of common watches.	Amount of State tax assessed on watches.	Aggregate amount of State tax assessed.	Debt of county.	Number of districts.
$277,381	$31 45	61	15	5	$74 75	$938 34	. . . . .	1
193,174	77 62	12	. . . . .	2	13 00	670 14	. . . . .	2
22,035	2 75	4	3	10	11 25	80 10	. . . . .	3
31,177	13 69	4	9	5	13 25	120 47	. . . . .	4
65,003	40 40	1	4	2	5 00	240 40	. . . . .	5
18,273	34 69	2	5	1	6 25	95 75	. . . . .	6
987	10	. . . . .	3	. . . . .	2 25	5 31	. . . . .	7
156,869	17 95	22	22	7	42 00	500 55	. . . . .	8
20,215	22 35	2	4	8	9 00	91 99	. . . . .	9
33,133	10 48	3	5	1	7 25	117 12	. . . . .	10
8,232	. . . . .	5	3	2	8 25	32 94	. . . . .	11
46,580	32 67	. . . . .	3	8	6 25	178 66	. . . . .	12
32,637	21 05	1	1	1	2 25	121 21	. . . . .	13
22,345	6 80	1	9	6	10 75	84 58	. . . . .	14
39,524	1 75	3	6	4	9 50	129 82	. . . . .	15
3,169	3 70	. . . . .	. . . . .	2	1 00	14 20	. . . . .	16
25,259	18 59	. . . . .	1	2	1 75	96 11	. . . . .	17
56,537	28 60	1	3	3	4 75	202 96	. . . . .	18
5,769	1 15	. . . . .	. . . . .	. . . . .	. . . . .	18 45	. . . . .	19
22,754	21 38	. . . . .	5	3	5 25	94 89	. . . . .	20
32,150	12 07	3	1	3	5 25	113 77	. . . . .	21
5,230	9 75	2	. . . . .	. . . . .	2 00	27 44	. . . . .	22
11,460	8 80	. . . . .	3	. . . . .	2 25	45 53	. . . . .	23
40,694	12 20	. . . . .	2	5	4 00	138 28	. . . . .	24
22,351	22 30	. . . . .	. . . . .	6	3 00	92 35	. . . . .	25
30,726	10 60	1	. . . . .	. . . . .	1 00	103 77	. . . . .	26
46,322	17 67	. . . . .	4	. . . . .	3 00	159 63	. . . . .	27
12,729	30 39	. . . . .	1	. . . . .	75	69 32	. . . . .	28
9,193	7 30	. . . . .	9	2	7 75	42 62	. . . . .	29
36,438	5 29	14	12	11	28 50	143 10	. . . . .	30
14,702	12 84	. . . . .	1	. . . . .	75	57 69	. . . . .	31
19,615	7 71	. . . . .	. . . . .	. . . . .	. . . . .	66 55	. . . . .	32
42,644	27 30	. . . . .	. . . . .	5	2 50	157 73	. . . . .	33
84,094	62 91	9	. . . . .	2	10 00	325 19	. . . . .	34
$1,489,401	$634 30	151	134	106	$304 50	$5,406 86	$15,000 00	

ATTEST:
W. B. HARCLERODE,
Clerk.

J. F. J. OSTER,
S. F. DIEHL,
HEZ. BARKMAN,
County Commissioners.

BERKS

Tabular Statement showing the number of taxables, the number of acres of cleared all matter and things made taxable by the laws of this Commonwealth, were valued, eral assessment districts in the county of Berks, made pursuant to the several acts

NAMES OF ASSESSMENT DISTRICTS.	Number of taxables.	Acres of cleared land.	Acres of timber land.	Value of all real estate.	Value of real estate exempt from taxation.
1. Albany township,	404	13,929	10,779	$659,424	$23,275
2. Alsace township,	408	5,015	5,518	473,606	14,500
3. Amity township,	451	10,432	824	927,714	74,800
4. Bern township,	523	10,673	559	1,162,356	15,500
5. Bern, Upper, township,	541	15,467	6,589	1,052,058	39,400
6. Bernville borough,	132	. . . . .	. . . . .	128,510	3,200
7. Bethel township,	620	16,874	8,099	1,066,624	21,850
8. Brecknock township,	246	8,176	2,021	391,807	17,300
9. Birdsboro' borough,	462	596	2	665,063	44,000
10. Boyertown borough,	391	169	. . . . .	633,725	59,000
11. Cumru township,	816	12,910	2,539	1,457,667	196,000
12. Caernarvon township,	273	5,768	1,716	486,212	13,300
13. Colebrookdale township,	335	6,155	653	679,078	15,900
14. Centre township,	369	11,885	. . . . .	828,470	8,925
15. Centreport borough,	47	86	. . . . .	37,607	400
16. District township,	187	5,648	1,110	255,267	2,000
17. Douglass township,	309	6,706	1,022	393,688	3,650
18. Earl township,	285	4,689	3,415	253,895	2,350
19. Exeter township,	651	13,352	2,279	1,307,119	20,900
20. Fleetwood borough,	263	119	1	262,877	12,300
21. Greenwich towuship,	470	17,518	1,369	886,765	30,290
22. Heidelberg township,	330	7,860	844	1,046,821	64,000
23. Heidelberg, Lower, township,	741	16,055	2,176	1,332,883	15,000
24. Heidelberg, North, township,	223	8,650	. . . . .	510,444	6,000
25. Hamburg borough,	574	488	338	601,095	55,475
26. Hereford township,	349	7,611	2,213	683,719	29,000
27. Jefferson township,	285	9,463	175	538,672	6,800
28. Kutztown borough,	382	64	. . . . .	401,653	29,600
29. Longswamp township,	835	9,613	3,653	997,220	27,500
30. Maidencreek township,	490	8,678	474	974,861	13,600
31. Maxatawny township,	658	15,518	831	1,723,179	102,950
32. Muhlenberg township,	513	9,219	356	1,129,520	17,600
33. Marion township,	457	5,677	1,406	1,044,136	18,700
34. Ontelaunee township,	361	5,592	111	794,278	26,200
35. Oley township,	604	13,324	1,141	1,428,298	27,900
36. Penn township,	384	10,949	505	774,452	13,250
37. Perry township,	435	10,949	349	773,840	15,000
38. Pike township,	267	4,761	3,613	287,419	8,450
39. Richmond township,	514	12,667	944	1,141,850	14,600
40. Robeson township,	623	19,958	11	816,748	12,350
41. Rockland township,	395	7,623	1,744	457,274	4,900
42 Ruscombmanor township,	357	6,782	1,514	375,147	5,600
43. Spring township,	683	12,344	1,847	1,604,325	10,000
44. Tulpehocken township,	543	13,708	151	1,027,070	21,000
45. Tulpehocken, Upper, township,	347	9,271	2,134	551,829	11,500
46. Topton borough,	128	145	. . . . .	174,768	13,000
47. Union township,	370	7,000	5,663	550,617	18,900
48. Washington township,	526	7,637	1,054	859,715	27,200
49. Windsor township,	185	8,989	4,746	431,036	5,500
50. Womelsdorf borough,	347	344	. . . . .	376,801	28,000
Total county,	21,080	417,106	86,488	$37,419,222	$1,268,415

COUNTY.

and timber land, and the amount at which all the real and personal property, and and the amount of taxes assessed thereon for State and county purposes, in the sev- of Assembly relating thereto.

Value of real estate taxable.	Number and value of horses, mares, geldings, and mules over the age of four years.		Number and value of neat cattle over the age of four years.		Value of salaries and emoluments of office, offices, posts of profit, professions, trades, and occupations.	Value of household furniture, including gold and silver plate, exceeding $300.	Number and value of pleasure carriages.		Number of districts.
	No.	Value.	No.	Value.			No.	Value.	
$636,149	384	$17,388	668	$10,613	$21,800	. . . . .	175	$4,492	1
459,106	283	17,025	501	9,715	18,625	$300	84	2,463	2
852,914	409	36,610	907	22,220	34,800	3,500	201	9,153	3
1,146,856	575	44,642	796	21,231	40,175	200	193	7,482	4
1,012,658	462	32,928	835	17,851	30,450	. . . . .	210	6,497	5
125,310	40	3,675	16	375	14,400	300	40	2,085	6
1,044,794	610	38,656	906	16,602	39,450	50	299	5,967	7
374,507	282	21,996	434	10,531	10,350	. . . . .	104	3,714	8
621,063	92	13,395	64	2,135	62,500	6,800	43	3,583	9
574,725	130	13,515	82	2,385	48,450	2,680	71	4,130	10
1,261,667	623	47,662	989	23,290	70,000	500	251	8,773	11
472,912	213	21,117	246	6,376	21,050	150	94	3,931	12
663,178	249	21,910	611	14,496	16,700	100	143	5,930	13
819,545	435	29,914	720	15,335	12,750	. . . . .	214	6,693	14
37,207	16	1,155	4	85	6,350	. . . . .	19	508	15
253,267	169	9,083	371	7,232	11,700	. . . . .	79	1,956	16
390,038	237	17,290	565	13,375	24,800	4,700	131	5,257	17
251,545	191	11,907	471	9,065	15,000	. . . . .	89	2,032	18
1,286,219	566	45,080	1,300	30,973	45,650	475	215	8,249	19
250,577	75	6,910	43	1,158	30,150	1,150	51	2,471	20
856,475	495	31,895	897	19,155	30,700	500	222	7,677	21
982,821	289	26,964	391	10,916	25,400	600	122	5,012	22
1,317,883	680	58,130	1,021	23,537	55,100	12,200	261	11,111	23
504,444	305	24,500	400	11,958	14,000	. . . . .	167	5,366	24
545,620	147	11,752	91	1,966	66,150	400	64	4,400	25
654,719	346	31,254	763	22,765	27,400	. . . . .	207	7,716	26
531,872	350	28,649	560	12,449	12,775	. . . . .	188	6,644	27
372,053	74	5,975	89	1,085	46,330	2,410	56	3,168	28
969,720	580	46,124	632	16,634	70,215	. . . . .	257	11,375	29
961,261	327	29,860	601	16,981	40,525	50	148	6,216	30
1,620,229	711	59,549	1,183	30,542	55,500	1,985	292	12,853	31
1,111,920	335	30,526	480	12,226	47,650	1,625	136	5,946	32
1,025,436	458	38,775	648	18,369	31,100	350	202	8,712	33
768,078	260	24,635	343	9,721	25,000	1,250	88	4,878	34
1,400,398	655	55,247	1,239	29,881	43,400	1,150	258	11,556	35
761,202	418	33,947	596	13,763	26,100	50	198	7,107	36
758,840	375	24,326	730	16,288	25,100	. . . . .	132	4,270	37
278,969	230	15,210	500	11,216	18,400	. . . . .	95	3,444	38
1,127,250	453	30,130	910	18,701	38,700	. . . . .	201	5,497	39
804,398	489	32,428	741	15,375	47,700	1,635	152	5,974	40
452,374	248	17,032	593	14,085	28,650	200	114	3,605	41
369,547	219	12,917	464	9,682	27,000	. . . . .	93	2,592	42
1,594,325	560	44,914	813	19,384	57,700	1,150	192	8,112	43
1,006,070	528	40,767	759	17,529	33,700	. . . . .	271	9,612	44
540,329	352	24,500	510	10,925	21,300	. . . . .	151	4,557	45
161,768	47	4,006	18	615	16,200	200	36	1,435	46
531,717	288	22,684	669	15,120	24,300	600	85	3,240	47
832,515	339	27,675	790	20,940	48,475	550	218	9,297	48
425,536	228	12,518	505	9,767	9,900	. . . . .	97	2,972	49
348,801	90	7,580	39	940	37,750	925	63	2,891	50
36,150,807	16,917	$1,306,327	28,454	$667,558	$1,627,370	$48,735	7,472	$282,551	

NAMES OF ASSESSMENT DISTRICTS.	Number of taxables.	Acres of cleared land.	Acres of timber land.	Value of all real estate.	Value of real estate exempt from taxation.
CITY OF READING.					
51. First ward,	877	.....	.....	$1,490,256	$185,500
52. Second ward,	1,539	.....	.....	1,778,311	33,300
53. Third ward,	1,362	.....	.....	2,213,379	98,000
54. Fourth ward,	796	.....	.....	2,799,625	226,000
55. Fifth ward,	936	.....	.....	1,325,985	27,000
56. Sixth ward,	1,245	215	.....	2,158,645	84,500
57. Seventh ward,	1,245	114	.....	4,237,682	623,900
58. Eighth ward,	1,119	.....	71	2,376,530	302,400
59. Ninth ward,	1,235	.....	.....	1,540,410	169,000
60. Tenth ward,	994	46	4	919,989	31,800
61. Eleventh ward,	774	.....	34	925,985	37,000
62. Twelfth ward,	671	5	59	833,465	22,200
63. Thirteenth ward,	526	419	39	840,044	27,000
Total city,	13,319	799	207	$23,440,506	$1,867,600
Total county,	21,080	417,106	86,488	37,419,222	1,268,415
Grand total, (city and county,)	34,399	417,905	86,695	$60,859,728	$3,136,015

Continued.

Value of real estate taxable.	Number and value of horses, mares, geldings, and mules over the age of four years.		Number and value of neat cattle over the age of four years.		Value of salaries and emoluments of office, offices, posts of profit, professions, trades, and occupations.	Value of household furniture, including gold and silver plate, exceeding $300.	Number and value of pleasure carriages.		Number of districts.
	No.	Value.	No.	Value.			No.	Value.	
$1,304,756	88	$8,960	2	$49	$94,350	$2,600	21	$1,575	51
1,745,011	78	7,794	23	639	178,250	2,756	19	865	52
2,115,579	193	17,750	11	270	156,150	12,670	71	4,913	53
2,573,625	240	23,430	2	50	118,550	31,063	100	7,288	54
1,298,985	109	8,305	12	380	121,350	1,175	30	1,510	55
2,074,145	172	12,420	77	1,830	143,300	14,615	49	3,135	56
3,613,782	130	12,909	54	1,400	208,600	41,839	87	5,760	57
2,074,130	164	17,525	33	935	143,400	22,450	62	5,315	58
1,371,410	114	9,860	33	900	145,950	4,063	44	2,548	59
888,189	35	2,575	30	510	111,200	1,050	10	420	60
888,985	43	3,660	28	1,055	91,500	1,700	15	860	61
811,265	33	3,090	18	410	79,650	1,400	4	330	62
813,044	40	3,440	40	875	60,200	250	8	440	63
$21,572,906	1,439	$131,718	363	$9,303	$1,652,450	$137,631	520	$34,959	
36,150,807	16,917	1,306,327	28,454	667,558	1,627,370	48,735	7,472	282,551	
$57,723,713	18,356	$1,438,045	28,817	$676,861	$3,279,820	$186,366	7,992	$317,510	

NAMES OF ASSESSMENT DISTRICTS.	Aggregate value of all property taxable for county purposes at the rate of 3⅔ mills on the dollar.	Aggregate amount of county tax assessed at the rate of 3⅔ mills on the dollar.	Amount of money at interest, including mortgages, judgments, bonds, notes, stocks, &c.	Value of stages, omnibuses, hacks, cabs, &c.
1. Albany township,	$690,442	$2,324 44	$167,098	. . . . .
2. Alsace township,	507,234	1,714 10	135,113	. . . . .
3. Amity township,	959,197	3,233 22	168,587	. . . . .
4. Bern township,	1,260,586	4,224 90	191,288	. . . . .
5. Bern, Upper, township,	1,100,384	3,695 20	155,007	. . . . .
6. Bernville borough,	146,095	492 45	120,987	. . . . .
7. Bethel township,	1,145,519	3,848 51	236,315	. . . . .
8. Brecknock township,	421,098	1,422 86	55,258	. . . . .
9. Birdsboro' borough,	709,476	2,386 23	406,029	. . . . .
10. Boyertown borough,	645,885	2,187 35	226,625	. . . . .
11. Cumru township,	1,411,892	4,778 90	275,483	. . . . .
12. Caernarvon township,	525,536	1,772 07	60,574	. . . . .
13. Colebrookdale township,	722,314	2,418 49	105,311	. . . . .
14. Centre township.	884,237	2,963 18	112,504	. . . . .
15. Centreport borough,	45,305	151 04	23,360	. . . . .
16. District township,	283,238	953 34	40,611	. . . . .
17. Douglass township,	455,460	1,539 40	119,634	. . . . .
18. Earl township,	289,549	977 26	53,287	. . . . .
19. Exeter township,	1,416,646	4,768 22	183,754	. . . . .
20. Fleetwood borough,	292,416	992 26	188,301	. . . . .
21. Greenwich township,	946,402	3,178 80	123,068	. . . . .
22. Heidelberg township,	1,051,713	3,525 79	90,435	. . . . .
23. Heidelberg, Lower, township,	1,477,961	4,967 48	278,684	. . . . .
24. Heidelberg, North, township,	560,268	1,879 03	39,024	. . . . .
25. Hamburg borough,	630,288	2,100 96	178,368	. . . . .
26. Hereford township,	743,854	2,502 46	175,297	. . . . .
27. Jefferson township,	592,389	1,985 79	74,356	. . . . .
28. Kutztown borough,	431,021	1,472 03	218,045	. . . . .
29 Longswamp township,	1,114,068	3,775 08	213,847	. . . . .
30. Maidencreek township,	1,054,893	3,552 16	152,779	. . . . .
31. Maxatawny township,	1,780,658	5,982 18	521,039	. . . . .
32. Muhlenberg township,	1,209,893	4,065 18	198,921	. . . . .
33. Marion township,	1,122,742	3,771 70	224,317	. . . . .
34. Ontelannee township,	833,562	2,802 67	141,208	. . . . .
35. Oley township,	1,541,632	5,185 52	630,372	. . . . .
36. Penn township,	842,169	2,825 27	138,351	. . . . .
37. Perry township,	828,824	2,783 89	105,627	. . . . .
38. Pike township,	327,239	1,107 90	60,751	. . . . .
39. Richmond township,	1,220,278	4,097 41	167,660	. . . . .
40. Robeson township,	907,510	3,074 67	105,832	. . . . .
41. Rockland township,	515,946	1,736 63	76,421	. . . . .
42. Ruscombmanor township,	421,738	1,433 78	106,912	. . . . .
43. Spring township,	1,725,585	5,805 55	248,739	. . . . .
44. Tulpehocken township,	1,107,678	3,721 49	174,960	. . . . .
45. Tulpehocken, Upper, township,	601,611	2,022 25	98,591	. . . . .
46. Topton borough,	184,224	622 25	74,029	. . . . .
47. Union township,	597,661	2,029 45	137,195	. . . . .
48. Washington township,	939,452	3,126 18	247,267	. . . . .
49. Windsor township,	460,693	1,547 30	68,362	. . . . .
50. Womelsdorf borough,	398,887	1,350 15	169,703	. . . . .
Total county,	$40,083,348	$134,874 43	$8,265,486	. . . . .

Continued.

Aggregate value of property taxable for State purposes at 3 mills on the dollar, including money at interest, household furniture, stages, omnibuses, &c.	Amount of State tax assessed on pleasure carriages at 1 per cent.	Number of gold lever watches.	Number of silver lever watches	Number of common watches.	Amount of State tax assessed on watches.	Aggregate amount of State tax assessed.	Debt of county.	Number of districts.
$167,098	$44 92	.....	.....	6	$3 00	$549 21	.....	1
135,413	24 63	3	8	3	10 50	441 36	.....	2
172,087	91 53	1	6	23	17 00	624 79	.....	3
191,488	74 82	4	2	10	10 50	659 78	.....	4
155,007	64 97	1	.....	5	3 50	533 49	.....	5
121,287	20 35	1	7	11	11 75	395 96	.....	6
236,565	59 67	.....	1	11	6 25	775 61	.....	7
55,258	37 14	.....	.....	.....	.....	202 91	.....	8
412,829	35 83	8	21	30	38 75	1,313 06	.....	9
229,305	41 30	11	23	37	46 75	775 96	.....	10
275,983	87 73	.....	1	28	14 75	930 42	.....	11
60,724	39 31	.....	.....	6	3 00	224 48	.....	12
105,411	59 30	3	2	17	13 00	388 53	.....	13
112,504	66 93	.....	.....	.....	.....	404 44	.....	14
23,860	5 08	2	.....	.....	2 00	77 16	.....	15
40,611	19 56	.....	.....	1	50	141 89	.....	16
124,334	52 57	.....	5	15	11 25	436 82	.....	17
53,287	20 32	.....	.....	3	1 50	181 68	.....	18
184,229	82 49	3	3	22	16 25	651 42	.....	19
189,451	24 71	7	14	14	24 50	617 56	.....	20
123,568	76 77	.....	.....	9	4 50	451 97	.....	21
91,035	50 12	1	1	8	5 75	328 97	.....	22
290,884	111 11	3	13	31	28 25	1,012 01	.....	23
39,024	53 66	.....	4	4	5 00	175 73	.....	24
178,768	44 00	.....	2	44	23 50	603 80	.....	25
175,297	77 16	.....	.....	12	6 00	609 05	.....	26
74,356	66 44	.....	3	2	3 25	292 76	.....	27
220,455	31 68	18	4	.....	21 00	714 04	.....	28
213,847	113 75	1	5	40	24 75	780 04	.....	29
152,829	62 16	1	3	19	12 75	533 39	.....	30
523,024	128 53	2	17	49	39 25	1,736 85	.....	31
200,546	59 46	6	18	9	24 00	685 09	.....	32
224,667	87 12	.....	3	6	5 25	766 37	.....	33
142,458	48 78	.....	7	37	23 75	499 90	.....	34
631,522	115 56	.....	3	81	42 75	2,052 88	.....	35
138,401	71 07	7	2	7	12 00	498 27	.....	36
105,627	42 70	.....	1	13	7 25	366 83	.....	37
60,751	34 44	.....	1	2	1 75	218 44	.....	38
167,660	54 97	.....	16	2	13 00	570 95	.....	39
107,467	59 74	2	.....	15	9 50	391 64	.....	40
76,621	36 05	.....	.....	2	1 00	266 91	.....	41
106,912	25 92	4	.....	8	8 00	354 65	.....	42
249,889	81 12	2	27	1	22 75	853 53	.....	43
174,960	96 12	4	2	4	7 50	628 50	.....	44
98,591	45 57	.....	.....	5	2 50	343 84	.....	45
74,229	14 35	1	10	4	10 50	247 53	.....	46
137,795	32 40	4	.....	13	10 50	456 29	.....	47
247,817	92 97	1	13	28	24 75	861 17	.....	48
68,362	29 72	.....	1	7	4 25	239 06	.....	49
170,628	28 91	11	11	2	20 25	561 04	.....	50
$8,314,221	$2,825 51	112	260	706	$660 00	$28,428 03	.....	

NAMES OF ASSESSMENT DISTRICTS.	Aggregate value of all property taxable for county purposes at the rate of 3⅓ mills on the dollar.	Aggregate amount of county tax assessed at the rate of 3⅓ mills on the dollar.	Amount of money at interest, including mortgages, judgments, bonds, notes, stocks, &c.	Value of stages, omnibuses, hacks, cabs, &c.
CITY OF READING.				
51. First ward,	$1,412,290	$4,729 33	$248,826	. . . . .
52. Second ward,	1,935,315	6,591 85	100,937	. . . . .
53. Third ward,	2,308,932	7,802 01	521,748	$1,600
54. Fourth ward,	2,758,806	9,256 83	708,306	4,800
55. Fifth ward,	1,431,705	4,787 91	304,437	. . . . .
56. Sixth ward,	2,249,445	7,559 92	650,457	. . . . .
57. Seventh ward,	3,884,290	13,031 91	1,016,802	. . . . .
58. Eighth ward,	2,264,755	7,621 48	565,734	1,000
59. Ninth ward,	1,534,731	5,173 87	178,875	. . . . .
60. Tenth ward,	1,003,944	3,368 40	69,968	. . . . .
61. Eleventh ward,	987,760	3,319 81	107,708	. . . . .
62. Twelfth ward,	896,145	3,009 10	41,336	. . . . .
63. Thirteenth ward,	878,249	2,957 31	15,842	. . . . .
Total city,	$23,546,367	$79,209 73	$4,530,976	$7,400
Total county,	40,083,348	134,874 43	8,265,486	. . . . .
Grand total, (city and county,)	$63,629,715	$214,084 16	$12,796,462	$7,400

Sworn and subscribed before me, this 16th day of August, A. D. 1886.

LEVI F. DIETRICH,
Prothonotary.

Continued.

Aggregate value of property taxable for State purposes at 3 mills on the dollar, including money at interest, household furniture, stages, omnibuses, &c.	Amount of State tax assessed on pleasure carriages at 1 per cent.	Number of gold lever watches.	Number of silver lever watches	Number of common watches.	Amount of State tax assessed on watches.	Aggregate amount of State tax assessed.	Debt of county.	Number of districts.
$251,426	$15 75	12	38	32	$56 50	$826 52	. . . . .	51
103,693	8 65	21	32	30	60 00	379 72	. . . . .	52
536,018	49 13	63	54	53	130 00	1,787 28	. . . . .	53
744,169	72 88	113	33	27	156 25	2,461 65	. . . . .	54
305,612	15 10	13	49	18	58 75	990 69	. . . . .	55
665,072	31 35	69	11	25	89 75	2,116 32	. . . . .	56
1,058,641	57 60	166	59	25	222 75	3,456 28	. . . . .	57
589,184	53 15	56	47	102	142 25	1,962 95	. . . . .	58
182,938	25 48	5	7	89	54 75	628 46	. . . . .	59
71,018	4 20	10	20	10	30 00	247 25	. . . . .	60
109,408	8 60	3	8	37	27 50	364 32	. . . . .	61
42,736	3 30	9	16	4	23 00	154 50	. . . . .	62
16,092	4 40	1	4	2	5 00	57 68	. . . . .	63
$4,676,007	$349 59	546	378	454	$1,056 50	$15,433 62		
8,314,221	2,825 51	112	260	706	660 00	28,428 03		
$12,990,228	$3,175 10	658	638	1,160	$1,716 50	$43,861 65	$192,051 04	

JOHN L. WAGNER,
D. C. KELLER,
County Commissioners.

BLAIR

Tabular Statement showing the number of taxables, the number of acres of cleared matter and things made taxable by the laws of this Commonwealth, were valued, eral assessment districts in the county of Blair, made pursuant to the several acts

NAMES OF ASSESSMENT DISTRICTS.	Number of taxables.	Acres of cleared land.	Acres of timber land.	Value of all real estate.	Value of real estate exempt from taxation.
1. Altoona, First ward,	723				
2. Do. Second ward,	1,069				
3. Do. Third ward,	701				
4. Do. Fourth ward,	840				
5. Do. Fifth ward,	925				
6. Do. Sixth ward,	1,084				
7. Do. Seventh ward,	390				
8. Do. Eighth ward,	945				
9. Allegheny township,	637				
10. Antis township,	743				
11. Blair township,	398				
12. Catharine township,	146				
13. Frankstown township,	455				
14. Freedom township,	366				
15. Greenfield township,	386				
16. Gaysport borough,	254				
17. Hollidaysburg, First ward,	278				
18. Do. Second ward,	172				
19. Do. Third ward,	187				
20. Do. Fourth ward,	269				
21. Huston township,	388				
22. Juniata township,	192				
23. Logan township,	1,402				
24. Martinsburg borough,	203				
25. North Woodberry township,	494				
26. Newry borough,	133				
27. Snyder township,	609				
28. Tyrone township,	335				
29. Tyrone borough, First ward,	162				
30. Do. Second ward,	317				
31. Do. Third ward,	348				
32. Do. Fourth ward,	211				
33. East Tyrone borough,	134				
34. Taylor township,	531				
35. Woodberry township,	525				
	16,952				

COUNTY.

and timber land, and the amount at which all the real and personal property, and all and the amount of taxes assessed thereon for State and county purposes, in the sev- of Assembly relating thereto.

Value of real estate taxable.	Number and value of horses, mares, geldings, and mules over the age of four years.		Number and value of neat cattle over the age of four years.		Value of salaries and emoluments of office, offices, posts of profit, professions, trades, and occupations.	Value of household furniture, including gold and silver plate, exceeding $300.	Number and value of pleasure carriages.		Number of districts.
	No.	Value.	No.	Value.			No.	Value.	
$346,440	65	$5,860	32	$482	$28,035	$10,036	32	$2,710	1
268,400	17	560	4	40	34,950	200	8	150	2
416,670	66	4,585	25	455	33,280	26,277	26	2,085	3
511,440	35	1,195	22	230	25,230	1,100	26	1,445	4
172,300	68	1,360	20	200	23,785	4,050	13	702	5
204,225	9	270	10	120	27,875	. . . . .	2	40	6
152,535	9	230	17	225	11,050	. . . . .	3	115	7
205,505	29	1,365	34	383	26,175	. . . . .	13	450	8
232,300	231	7,795	257	2,570	18,250	200	30	620	9
342,398	346	11,990	433	4,130	18,390	1,600	62	2,558	10
191,523	142	5,345	202	2,020	7,750	425	19	263	11
179,453	162	6,005	183	1,830	2,233	. . . . .	16	490	12
253,709	286	9,325	350	3,540	8,710	. . . . .	40	1,600	13
92,889	162	4,545	172	1,720	7,610	. . . . .	34	952	14
113,265	211	5,720	349	2,792	7,480	500	42	1,850	15
99,130	42	1,685	41	492	8,720	684	23	880	16
86,725	22	810	7	70	8,740	2,725	14	525	17
65,700	16	520	17	216	6,150	4,450	9	550	18
93,615	23	750	8	80	5,875	1,000	3	80	19
83,150	13	430	19	190	7,675	1,183	2	65	20
322,366	239	10,255	284	3,408	5,950	550	62	1,835	21
70,205	128	3,185	178	1,780	2,440	. . . . .	15	310	22
650,340	370	9,931	558	5,580	49,420	1,350	78	3,370	23
58,825	31	1,295	21	251	4,370	625	28	675	24
366,736	221	6,465	359	4,308	8,345	. . . . .	112	4,442	25
16,460	23	975	20	200	3,250	. . . . .	6	130	26
173,241	145	7,830	223	3,345	9,520	. . . . .	15	578	27
276,500	328	14,135	372	3,720	2,690	. . . . .	70	1,872	28
76,150	19	880	16	160	4,750	6,525	7	215	29
107,200	32	1,095	25	250	8,770	2,184	35	875	30
90,150	19	350	26	260	10,200	4,000	3	275	31
73,000	32	610	40	400	5,695	2,800	7	250	32
22,100	6	360	19	190	2,205	. . . . .	. . . .	. . . . .	33
344,544	292	11,955	359	4,585	12,810	500	79	3,000	34
380,970	286	17,695	327	1,905	5,200	600	74	2,398	35
$7,140,159	4,125	$157,361	5,029	$52,127	$453,578	$73,564	1,008	$38,355	

NAMES OF ASSESSMENT DISTRICTS.	Aggregate value of all property taxable for county purposes at the rate of 8 mills on the dollar.	Aggregate amount of county tax assessed at the rate of 8 mills on the dollar.	Amount of money at interest, including mortgages, judgments, bonds, notes, stocks, &c.	Value of stages, omnibuses, hacks, cabs, &c.
1. Altoona, First ward,	$393,563	$3,148 50	$179,240	$400
2. Do. Second ward,	304,300	2,434 40	80,138	. . . . .
3. Do. Third ward,	483,352	3,866 82	226,104	870
4. Do. Fourth ward,	540,640	4,325 12	147,099	. . . . .
5. Do. Fifth ward,	202,397	1,619 18	54,344	. . . . .
6. Do. Sixth ward,	232,530	1,860 24	34,754	. . . . .
7. Do. Seventh ward,	164,155	1,313 24	14,166	. . . . .
8. Do. Eighth ward,	233,878	1,871 02	6,400	. . . . .
9. Allegheny township,	261,735	2,093 88	23,179	. . . . .
10. Antis township,	381,066	3,048 52	84,583	. . . . .
11. Blair township,	207,326	1,658 61	19,880	. . . . .
12. Catharine township,	190,011	1,520 09	11,365	. . . . .
13. Frankstown township,	276,884	2,215 07	21,500	. . . . .
14. Freedom township,	107,716	861 73	32,868	. . . . .
15. Greenfield township,	131,607	1,052 86	49,106	. . . . .
16. Gaysport borough,	111,591	892 73	41,649	160
17. Hollidaysburg, First ward,	99,595	796 76	94,518	. . . . .
18. Do. Second ward,	77,586	620 69	181,153	. . . . .
19. Do. Third ward,	101,400	811 20	61,900	. . . . .
20. Do. Fourth ward,	92,693	741 54	97,396	. . . . .
21. Huston township,	344,364	2,754 91	38,157	. . . . .
22. Juniata township,	77,920	623 36	10,005	. . . . .
23. Logan township,	719,991	5,759 93	146,919	. . . . .
24. Martinsburg borough,	66,041	528 33	40,998	. . . . .
25. North Woodberry township,	390,296	3,122 37	74,715	. . . . .
26. Newry borough,	21,015	168 12	65,017	. . . . .
27. Snyder township,	194,514	1,556 11	21,258	. . . . .
28. Tyrone township,	298,917	2,391 33	86,847	. . . . .
29. Tyrone borough, First ward,	88,680	709 44	59,410	. . . . .
30. Do. Second ward,	120,374	962 99	36,805	. . . . .
31. Do. Third ward,	105,235	841 88	46,201	. . . . .
32. Do. Fourth ward,	82,755	662 04	40,667	. . . . .
33. East Tyrone borough,	24,855	198 84	3,900	. . . . .
34. Taylor township,	377,394	3,019 15	48,176	. . . . .
35. Woodberry township,	408,768	3,270 15	82,702	. . . . .
	$7,915,144	$63,321 15	$2,263,419	$1,430

Sworn and subscribed before me, this 1st day of June, A. D. 1886.

CHARLES GEESEY,
Prothonotary.

Continued.

Aggregate value of property taxable for State purposes at 3 mills on the dollar, including money at interest, household furniture, stages, omnibuses, &c.	Amount of State tax assessed on pleasure carriages at 1 per cent.	Number of gold lever watches.	Number of silver lever watches	Number of common watches.	Amount of State tax assessed on watches.	Aggregate amount of State tax assessed.	Debt of county—bonds.	Number of districts.
$189,676	$27 10	49	10	.....	$54 00	$650 12	.....	1
80,338	1 50	3	11	.....	8 50	251 01	.....	2
253,244	20 85	65	2	18	79 00	859 60	.....	3
148,199	14 45	28	.....	34	53 50	512 55	.....	4
58,394	7 02	12	2	.....	13 00	195 20	.....	5
34,754	40	7	.....	19	21 00	125 66	.....	6
14,466	1 15	1	.....	8	7 00	51 54	.....	7
6,400	4 50	12	1	.....	12 50	36 20	.....	8
23,379	6 20	17	4	.....	19 00	95 34	.....	9
86,183	25 58	25	10	24	48 00	832 12	.....	10
20,305	2 63	9	4	2	12 50	76 04	.....	11
11,365	4 90	3	1	5	7 25	46 24	.....	12
21,500	16 00	.....	.....	8	6 00	86 50	.....	13
32,868	9 52	6	.....	2	7 00	115 12	.....	14
49,606	18 80	3	.....	2	4 00	171 32	.....	15
42,493	8 80	15	5	.....	17 50	153 78	.....	16
97,243	5 25	16	3	2	19 00	315 98	.....	17
185,603	5 50	27	3	.....	28 50	590 81	.....	18
62,900	80	17	3	.....	18 50	208 00	.....	19
98,579	65	30	.....	.....	30 00	326 36	.....	20
38,707	18 35	2	1	.....	2 50	136 97	.....	21
10,005	3 10	.....	.....	2	2 00	35 11	.....	22
148,269	33 70	19	8	4	26 00	504 50	.....	23
41,623	6 75	14	.....	.....	14 00	145 62	.....	24
74,715	45 42	6	1	.....	6 50	275 06	.....	25
65,017	1 80	2	.....	.....	2 00	198 35	.....	26
21,258	5 78	5	5	5	11 25	80 80	.....	27
86,847	18 72	7	.....	.....	7 00	286 26	.....	28
65,935	2 15	31	.....	.....	31 00	230 95	.....	29
38,989	8 75	39	.....	12	48 00	173 72	.....	30
50,201	2 75	21	1	11	29 75	183 50	.....	31
43,467	2 50	9	.....	10	14 00	146 90	.....	32
3,900	.....	.....	.....	2	1 50	13 20	.....	33
48,676	30 00	.....	8	16	18 00	194 03	.....	34
83,302	23 98	17	8	8	27 00	300 88	.....	35
$2,338,406	$383 85	517	91	194	$706 25	$8,105 34	$84,175 00	

Attest:
J. C. AKERS,
Clerk.

JOHN S. CALVERT,
JOHN WIGHAMAN,
JAMES McINTOSH,
County Commissioners.

BRADFORD

Tabular Statement showing the number of taxables, the number of acres of cleared all matters and things made taxable by the laws of this Commonwealth, were valued, eral assessment districts in the county of Bradford, made pursuant to the several

NAMES OF ASSESSMENT DISTRICTS.	Number of taxables.	Acres of cleared land.	Acres of timber land.	Value of all real estate.	Value of real estate exempt from taxation.
1. Asylum township,	368	11,405	2,912	$418,657	.....
2. Albany township,	414	8,721	10,039	282,363	.....
3. Athens township,	1,309	19,679	7,945	1,377,835	.....
4. Athens borough,	828	.....	.....	749,160	.....
5. Alba borough,	75	251	75	46,715	.....
6. Armenia township,	184	4,406	6,026	88,750	.....
7. Barclay township,	302	468	13,443	135,400	.....
8. Burlington township,	325	11,091	3,956	348,055	.....
9. Burlington borough,	71	242	25	48,205	.....
10. Burlington, West, township,	253	9,514	2,938	300,800	.....
11. Canton township,	607	16,512	6,389	612,080	.....
12. Canton borough,	445	372	37	354,430	.....
13. Columbia township,	411	18,720	5,268	686,970	.....
14. Franklin township,	273	6,148	2,143	219,315	.....
15. Granville township,	425	12,458	2,185	396,250	.....
16. Herrick township,	278	8,525	3,913	305,935	.....
17. Litchfield township,	319	12,403	5,682	395,890	.....
18. Le Raysville borough,	134	897	85	117,180	.....
19. Le Roy township,	329	8,425	15,413	392,547	.....
20. Monroe township,	452	8,207	13,238	399,946	.....
21. Monroe borough,	188	332	25	118,340	.....
22. New Albany borough,	105	471	.....	28,990	.....
23. Orwell township,	360	13,965	3,973	491,335	.....
24. Overton township,	262	4,048	23,051	202,956	.....
25. Pike township,	478	15,836	8,764	568,790	.....
26. Rome township,	363	11,431	4,602	368,935	.....
27. Rome borough,	111	671	255	67,995	.....
28. Ridgbury township,	438	17,475	5,924	449,240	.....
29. Smithfield township,	537	16,569	4,804	792,640	.....
30. Springfield township,	876	18,804	5,986	678,773	.....
31. South Creek township,	353	14,749	680	320,225	.....
32. South Waverly borough,	332	455	.....	211,625	.....
33. Sylvania borough,	105	819	55	56,165	.....
34. Sheshequin township,	467	13,228	4,824	460,210	.....
35. Standing Stone township,	259	7,249	1,766	345,505	.....
36. Tuscarora township,	369	11,734	3,919	342,980	.....
37. Terry township,	446	10,493	9,019	331,041	.....
38. Towanda township,	332	5,998	2,041	322,610	.....
39. Towanda borough,	1,218	.....	.....	1,710,230	.....
40. Towanda, North, township,	224	14,724	1,231	181,530	.....
41. Troy township,	500	17,887	3,934	720,230	.....
42. Troy borough,	437	.....	.....	521,180	.....
43. Ulster township,	380	11,824	2,915	395,290	.....
44. Warren township,	328	17,845	5,851	478,845	.....
45. Windham township,	348	14,123	3,890	481,980	.....
46. Wilmot township,	534	14,397	9,823	369,605	.....
47. Wyalusing township,	558	10,078	5,133	518,690	.....
48. Wysox township,	422	8,871	3,850	531,075	.....
49. Wells township,	407	16,926	2,601	505,065	.....
	19,039	448,946	220,658	$20,433,558	.....

COUNTY.

and timber land, and the amount at which all the real and personal property, and and the amount of taxes assessed thereon, for State and county purposes, in the sev- acts of Assembly relating thereto.

Value of real estate taxable.	Number and value of horses, mares, geldings, and mules over the age of four years.		Number and value of neat cattle over the age of four years.		Value of salaries and emoluments of office, offices, posts of profit, professions, trades, and occupations.	Value of household furniture, including gold and silver plate, exceeding $300.	Number and value of pleasure carriages.		Number of districts.
	No.	Value.	No.	Value.			No.	Value.	
$418,657	297	$21,063	447	$8,980	$3,950	. . . . .	1	$100	1
282,363	294	18,225	558	12,535	4,775	$107	40	1,450	2
1,377,835	498	35,125	983	20,390	32,350	1,200	23	1,175	3
749,160	139	12,930	76	1,530	32,720	2,900	28	550	4
46,715	15	1,265	30	620	2,825	. . . . .	. . . .	. . . . .	5
88,750	122	7,450	271	5,515	410	. . . . .	. . . .	. . . . .	6
135,400	103	3,295	36	730	13,865	. . . . .	7	240	7
348,055	282	19,800	505	10,585	1,430	. . . . .	. . . .	. . . . .	8
43,205	42	3,305	26	520	2,240	. . . . .	. . . .	. . . . .	9
300,800	204	14,350	499	10,775	1,605	. . . . .	. . . .	. . . . .	10
612,080	438	35,510	998	20,135	4,180	1,600	8	615	11
354,430	132	7,555	72	1,440	20,305	3,825	11	930	12
689,970	332	22,455	1,004	20,800	5,950	. . . . .	1	140	13
219,315	195	10,900	269	5,600	3,000	. . . . .	. . . .	. . . . .	14
396,250	329	22,025	763	15,430	2,780	. . . . .	1	80	15
305,935	254	20,670	495	10,180	2,410	. . . . .	. . . .	. . . . .	16
395,890	307	16,995	658	13,605	2,000	. . . . .	8	270	17
118,180	64	3,965	51	1,020	5,755	. . . . .	. . . .	. . . . .	18
392,547	245	17,155	510	10,200	4,395	. . . . .	. . . .	. . . . .	19
399,946	294	20,915	348	7,080	9,180	325	. . . .	. . . . .	20
117,340	43	2,925	39	780	3,095	1,650	. . . .	. . . . .	21
28,990	27	1,535	24	490	4,085	410	3	195	22
491,335	352	21,210	738	15,385	2,475	. . . . .	1	80	23
202,956	108	6,000	252	5,385	2,955	. . . . .	. . . .	. . . . .	24
568,790	356	16,730	702	14,065	3,675	. . . . .	. . . .	. . . . .	25
368,935	241	12,360	566	12,050	3,280	. . . . .	. . . .	. . . . .	26
67,995	35	2,055	43	860	2,220	. . . . .	. . . .	. . . . .	27
449,240	381	23,475	822	17,035	4,820	. . . . .	. . . .	. . . . .	28
792,640	325	32,645	929	18,800	5,630	. . . . .	. . . .	. . . . .	29
678,773	335	31,387	1,032	20,935	1,230	. . . . .	. . . .	. . . . .	30
320,225	267	14,225	638	13,035	4,840	200	44	1,480	31
201,625	49	4,070	35	700	9,465	2,100	10	950	32
56,165	50	3,045	56	1,120	2,365	900	. . . .	. . . . .	33
660,210	313	29,770	827	17,275	4,240	. . . . .	. . . .	. . . . .	34
345,505	193	18,410	359	7,420	3,520	. . . . .	1	50	35
342,980	282	15,160	472	9,815	1,940	200	2	65	36
331,041	259	18,049	446	9,535	6,710	. . . . .	. . . .	. . . . .	37
322,610	179	10,770	318	6,525	3,115	. . . . .	2	250	38
1,710,230	275	24,185	95	1,900	53,165	23,990	21	1,945	39
181,530	145	7,490	215	4,490	2,210	300	1	125	40
720,230	377	30,480	988	20,080	5,740	1,500	52	2,735	41
521,180	101	5,850	51	1,020	19,260	3,200	29	2,260	42
395,290	252	18,855	502	10,160	3,695	. . . . .	. . . .	. . . . .	43
478,845	347	24,660	996	20,740	4,960	. . . . .	2	225	44
481,980	300	21,170	582	12,200	2,785	. . . . .	. . . .	. . . . .	45
369,605	379	21,825	672	14,220	4,630	. . . . .	1	35	46
513,690	386	26,095	503	10,090	8,945	950	21	1,185	47
531,075	295	17,445	601	12,450	3,205	77	1	30	48
505,065	350	22,645	837	18,075	2,720	. . . . .	2	110	49
$20,433,558	11,584	$793,924	22,934	$474,255	$342,650	$45,434	330	$17,280	

NAMES OF ASSESSMENT DISTRICTS.	Aggregate value of all property taxable for county purposes at the rate of 2 mills on the dollar, and for poor purposes at the rate of 1 mill on the dollar.	Aggregate amount of county tax assessed at the rate of 2 mills on the dollar, and poor tax at the rate of 1 mill on the dollar—total, 3 mills.	Amount of money at interest including mortgages, judgments, bonds, notes, stocks, &c.	Value of stages, omnibuses, hacks, cabs, &c.
1. Asylum township,	$452,750	$1,358 25	$54,494	. . . . .
2. Albany township,	319,455	958 36	31,424	. . . . .
3. Athens township,	1,468,410	4,405 23	236,753	325
4. Athens borough,	800,840	2,402 52	134,281	1,050
5. Alba borough,	51,425	154 27	7,431	. . . . .
6. Armenia township,	102,125	306 37	3,182	. . . . .
7. Barclay township,	153,800	461 40	13,278	270
8. Burlington township,	379,920	1,139 76	26,723	. . . . .
9. Burlington borough,	49,270	147 81	66,963	. . . . .
10. Burlington, West, township,	327,530	982 59	26,818	. . . . .
11. Canton township,	674,120	2,022 36	72,092	. . . . .
12. Canton borough,	389,200	1,167 60	153,298	715
13. Columbia township,	736,315	2,208 94	64,104	. . . . .
14. Franklin township,	238,815	716 44	47,310	. . . . .
15. Granville township,	436,560	1,309 69	67,104	. . . . .
16. Herrick township,	339,195	1,017 59	134,983	. . . . .
17. Litchfield township,	428,760	1,286 28	50,911	. . . . .
18. Le Raysville borough,	129,095	387 29	70,207	175
19. Le Roy township,	424,797	1,274 39	44,114	. . . . .
20. Monroe township,	437,446	1,312 34	37,804	. . . . .
21. Monroe borough,	131,150	393 45	18,016	360
22. New Albany borough,	35,855	107 57	31,786	150
23. Orwell township,	530,485	1,591 46	56,729	. . . . .
24. Overton township,	217,296	651 89	12,118	. . . . .
25. Pike township,	603,260	1,809 78	67,641	. . . . .
26. Rome township,	396,625	1,189 88	27,105	. . . . .
27. Rome borough,	73,180	219 54	45,606	50
28. Ridgbury township,	494,570	1,483 71	63,311	. . . . .
29. Smithfield township,	849,715	2,549 15	166,995	. . . . .
30. Springfield township,	732,325	2,196 97	39,851	. . . . .
31. South Creek township,	354,005	1,062 02	31,026	. . . . .
32. South Waverly borough,	219,030	657 09	29,116	120
33. Sylvania borough,	63,595	190 79	16,390	. . . . .
34. Sheshequin township,	711,495	2,134 49	98,734	. . . . .
35. Standing Stone township,	369,905	1,109 72	18,342	. . . . .
36. Tuscarora township,	370,160	1,110 48	18,503	. . . . .
37. Terry township,	365,335	1,096 00	22,561	. . . . .
38. Towanda township,	343,270	1,029 81	111,287	. . . . .
39. Towanda borough,	1,818,075	5,454 22	455,490	2,660
40. Towanda, North, township,	196,145	588 44	40,676	. . . . .
41. Troy township,	780,745	2,342 23	63,895	80
42. Troy borough,	552,945	1,658 84	561,559	175
43. Ulster township,	428,000	1,284 00	62,432	. . . . .
44. Warren township,	529,480	1,588 44	53,482	50
45. Windham township,	518,135	1,554 40	128,728	. . . . .
46. Wilmot township,	409,815	1,229 44	43,290	. . . . .
47. Wyalusing township,	566,190	1,698 57	152,503	235
48. Wysox township,	564,282	1,692 85	117,891	. . . . .
49. Wells township,	548,615	1,645 84	31,734	. . . . .
	$22,113,516	$66,340 55	$3,930,075	$6,415

Sworn and subscribed before me, this 30th day of July, A. D. 1886.

W. J. YOUNG,
Prothonotary.

Continued.

Aggregate value of property taxable for State purposes, at 3 mills on the dollar including money at interest, household furniture, stages, omnibuses, &c.	Amount of State tax assessed on pleasure carriages at 1 per cent.	Number of gold lever watches	Number of silver lever watches	Number of common watches.	Amount of State tax assessed on watches.	Aggregate amount of State tax assessed.	Debt of Bradford county poor district.	Number of districts.
$54,494	$1 00	2	. . . . .	2	$2 00	$166 48	. . . . .	1
31,531	14 50	7	2	. . . . .	8 50	117 59	. . . . .	2
238,278	11 85	43	29	16	72 75	799 43	. . . . .	3
138,231	5 50	31	8	8	41 00	461 19	. . . . .	4
7,431	. . . . .	. . . . .	1	4	2 75	25 04	. . . . .	5
3,182	. . . . .	. . . . .	. . . . .	4	2 00	11 55	. . . . .	6
13,548	2 40	14	. . . . .	1	14 50	57 55	. . . . .	7
26,723	. . . . .	. . . . .	. . . . .	1	50	80 67	. . . . .	8
66,963	. . . . .	2	3	2	5 25	206 14	. . . . .	9
26,818	. . . . .	. . . . .	1	3	2 25	82 70	. . . . .	10
73,692	6 15	4	8	3	11 50	238 73	. . . . .	11
157,823	9 30	8	25	. . . . .	26 75	509 56	. . . . .	12
64,104	1 40	6	1	1	7 25	200 96	. . . . .	13
47,310	. . . . .	. . . . .	9	. . . . .	6 75	148 68	. . . . .	14
67,104	80	10	. . . . .	. . . . .	10 00	212 11	. . . . .	15
134,983	. . . . .	6	1	1	7 25	412 20	. . . . .	16
50,911	2 70	11	. . . . .	. . . . .	11 00	166 43	. . . . .	17
70,382	. . . . .	3	1	2	4 75	215 90	. . . . .	18
44,114	. . . . .	11	. . . . .	. . . . .	11 00	143 34	. . . . .	19
38,129	. . . . .	3	. . . . .	1	3 50	117 89	. . . . .	20
20,026	. . . . .	4	3	6	9 25	69 33	. . . . .	21
32,346	1 95	5	1	3	7 25	106 24	. . . . .	22
56,729	80	2	2	5	6 00	176 99	. . . . .	23
12,118	. . . . .	4	. . . . .	2	5 00	41 35	. . . . .	24
67,641	. . . . .	1	. . . . .	. . . . .	1 00	203 92	. . . . .	25
27,109	. . . . .	. . . . .	. . . . .	10	5 00	86 33	. . . . .	26
45,656	. . . . .	4	. . . . .	2	5 00	141 97	. . . . .	27
63,311	. . . . .	5	1	1	6 25	196 18	. . . . .	28
166,995	. . . . .	7	1	2	8 75	509 74	. . . . .	29
39,851	. . . . .	7	4	2	11 00	130 55	. . . . .	30
31,226	14 80	12	. . . . .	7	15 50	123 98	. . . . .	31
31,336	9 50	11	6	1	16 00	119 51	. . . . .	32
17,290	. . . . .	4	3	2	7 25	59 12	. . . . .	33
98,734	. . . . .	. . . . .	12	. . . . .	9 00	305 20	. . . . .	34
18,342	50	9	. . . . .	. . . . .	9 00	64 53	. . . . .	35
18,703	65	4	3	1	6 75	63 51	. . . . .	36
22,561	. . . . .	19	1	1	20 25	87 93	. . . . .	37
111,287	2 50	7	. . . . .	2	8 00	344 36	. . . . .	38
482,140	19 45	114	7	. . . . .	119 25	1,585 12	. . . . .	39
40,976	1 25	13	5	2	17 75	141 93	. . . . .	40
65,785	27 35	14	5	9	22 25	246 03	. . . . .	41
564,934	22 60	21	15	6	35 25	1,752 65	. . . . .	42
62,432	. . . . .	5	2	. . . . .	6 50	193 80	. . . . .	43
53,532	2 25	5	. . . . .	. . . . .	5 00	167 85	. . . . .	44
128,728	. . . . .	. . . . .	2	. . . . .	1 50	387 68	. . . . .	45
43,290	35	1	2	2	3 50	133 72	. . . . .	46
153,688	11 85	7	7	7	15 75	488 66	. . . . .	47
117,968	30	11	. . . . .	1	11 50	365 70	. . . . .	48
31,734	1 10	2	2	5	6 00	102 30	. . . . .	49
$3,981,924	$172 80	459	173	126	$651 75	$12,770 32	$15,000 00	

ATTEST:
SAMUEL W. BUCK,
Clerk.

L. W. TOWNER,
M. O. LOOMIS,
G. H. VANDYKE,
County Commissioners.

BUCKS

Tabular Statement showing the number of taxables, the number of acres of cleared all matter and things made taxable by the laws of this Commonwealth, were valued eral assessment districts in the county of Bucks, made pursuant to the several acts

NAMES OF ASSESSMENT DISTRICTS.	Number of taxables.	Acres of cleared land.	Acres of timber land.	Value of all real estate.	Value of real estate exempt from taxation.
1. Bristol borough, First ward,	484	.....	.....	$821,400	$65,600
2. Do. Second ward,	431	.....	.....	509,350	26,000
3. Do. Third ward,	615	148	.....	441,694	29,000
4. Bristol township,	483	9,819	340	959,941	8,900
5. Bedminster township,	656	17,955	1,419	1,595,239	39,845
6. Bensalem township,	645	11,248	412	1,506,858	24,700
7. Buckingham township,	787	18,151	1,865	2,109,474	37,000
8. Doylestown borough,	737	179	.....	1,428,025	98,000
9. Doylestown township,	526	9,717	510	1,549,736	182,100
10. Durham township,	434	5,458	410	923,655	41,500
11. Falls township,	636	16,010	400	1,612,165	12,800
12. Haycock township,	357	9,240	2,005	534,149	25,550
13. Hilltown township,	840	16,082	935	1,785,189	74,950
14. Hulmeville borough,	128	333	13	136,714	5,000
15. Langhorne borough,	196	71	.....	297,200	17,500
16. Makefield, Lower, township,	607	10,807	286	1,367,122	24,300
17. Makefield, Upper, township,	406	12,148	878	1,121,200	3,850
18. Middletown township,	399	11,511	707	1,336,103	17,150
19. Milford township,	755	15,746	1,173	1,425,093	27,800
20. Morrisville borough,	317	483	4	358,522	10,500
21. New Britain township,	502	10,073	480	1,373,031	26,600
22. New Hope borough,	321	640	39	387,350	25,300
23. Newtown borough,	403	65	.....	748,645	32,700
24. Newtown township,	242	7,148	168	925,065	43,000
25. Nockamixon township,	679	15,116	1,883	446,714	23,800
26. Northampton township,	552	14,991	669	2,102,810	.....
27. Perkasie borough,	100	69	.....	208,976	5,500
28. Plumstead township,	750	15,094	1,227	1,363,394	15,055
29. Quakertown borough,	535	319	.....	885,800	24,000
30. Rockhill township,	845	16,462	1,267	1,570,470	32,950
31. Richland township,	583	12,306	488	1,134,571	11,400
32. Sellersville borough,	149	108	.....	281,120	18,000
33. Solebury township,	808	13,847	2,061	1,638,245	49,100
34. Southampton township,	429	7,923	227	1,188,030	20,000
35. Springfield township,	698	16,553	1,685	1,576,948	43,240
36. Tinicum township,	676	16,703	1,181	745,009	30,300
37. Warminster township,	316	6,172	281	1,022,818	70,850
38. Warrington township,	259	8,178	356	860,070	.....
39. Warwick township,	233	6,577	339	637,627	11,800
40. Wrightstown township,	266	5,520	349	681,230	4,100
	19,785	338,970	24,057	$41,596,752	$1,259,740

COUNTY.

and timber land, and the amount at which all the real and personal property, and and the amount of taxes assessed thereon for State and county purposes, in the sev- of Assembly relating thereto.

Value of real estate taxable.	Number and value of horses, mares, geldings, and mules over the age of four years.		Number and value of neat cattle over the age of four years.		Value of salaries and emoluments of office, offices, posts of profit, professions, trades, and occupations.	Value of household furniture, including gold and silver plate, exceeding $100.	Number and value of pleasure carriages.		Number of districts.
	No.	Value.	No.	Value.			No.	Value.	
$755,800	52	$5,200	4	$120	$85,050	$8,250	8	$400	1
483,350	43	3,525	21	630	80,950	5,250	13	650	2
412,694	94	9,600	10	300	108,500	500	4	200	3
951,041	453	45,300	553	16,590	59,000	2,975	45	2,250	4
1,555,394	659	69,773	1,309	36,863	47,105	. . . . .	99	5,900	5
1,482,158	557	55,700	554	16,620	75,900	9,050	57	3,325	6
2,072,474	678	66,310	1,425	42,780	83,600	. . . . .	74	4,195	7
1,330,025	142	13,125	14	420	186,300	7,400	35	2,400	8
1,367,636	424	41,005	895	26,860	63,750	2,300	113	7,155	9
882,155	227	22,710	228	6,840	69,100	2,935	54	3,600	10
1,599,365	667	66,700	838	25,140	68,600	500	38	1,900	11
508,599	205	20,500	422	12,660	24,550	. . . . .	149	6,291	12
1,710,239	745	66,760	1,103	33,070	66,950	. . . . .	152	6,380	13
131,714	49	4,900	24	720	24,700	. . . . .	7	350	14
279,700	67	6,650	30	900	32,350	2,100	22	1,150	15
1,342,822	455	45,500	828	24,840	77,550	100	39	2,100	16
1,117,350	422	42,200	818	24,540	39,150	450	32	1,970	17
1,318,953	464	46,300	716	21,830	44,250	. . . . .	43	2,250	18
1,397,293	614	64,807	1,193	35,790	75,425	. . . . .	150	7,375	19
348,022	73	7,300	40	1,200	53,100	. . . . .	20	1,000	20
1,346,431	541	42,700	899	26,970	51,150	2,300	266	11,735	21
362,050	68	6,675	33	990	65,950	3,200	14	1,065	22
715,945	83	6,850	20	600	51,150	2,000	43	2,475	23
882,065	260	26,000	544	16,320	29,200	500	10	590	24
422,914	430	42,545	654	19,620	89,750	. . . . .	28	1,400	25
2,102,810	605	60,500	1,043	31,150	61,100	600	98	6,287	26
263,476	49	6,325	2	60	18,950	600	28	1,795	27
1,348,339	653	65,300	1,203	36,090	75,800	. . . . .	84	4,200	28
861,800	152	15,100	37	1,155	89,225	4,850	137	6,787	29
1,537,520	576	56,075	1,182	32,200	89,775	. . . . .	167	9,425	30
1,123,171	429	41,950	825	24,750	56,050	100	189	8,810	31
263,120	48	4,795	23	690	28,450	1,750	25	1,640	32
1,589,145	651	65,100	1,083	32,490	101,950	2,600	128	6,550	33
1,168,030	380	38,000	603	18,090	49,900	. . . . .	60	3,000	34
1,533,708	511	51,100	814	24,420	57,800	700	167	10,435	35
714,709	525	51,360	692	20,750	66,600	1,200	107	6,065	36
951,968	299	29,900	432	12,960	33,350	. . . . .	120	5,855	37
860,070	364	25,480	564	11,951	23,900	. . . . .	82	3,220	38
625,827	257	25,700	487	14,610	22,000	. . . . .	62	3,415	39
677,130	283	28,300	414	12,360	22,030	. . . . .	59	3,265	40
$40,337,012	14,254	$1,393,620	22,579	$666,939	$2,449,960	$62,210	3,028	$158,855	

NAMES OF ASSESSMENT DISTRICTS.	Aggregate value of all property taxable for county purposes at the rate of 2¾ mills on the dollar.	Aggregate amount of county tax assessed at the rate of 2¾ mills on the dollar.	Amount of money at interest, including mortgages, judgments, bonds, notes, stocks, &c.	Value of stages, omnibuses, hacks, cabs, &c.
1. Bristol borough, First ward,	$854,820	$2,350 76	$245,447	$450
2. Do. Second ward,	574,355	1,579 48	97,652	250
3. Do. Third ward,	531,794	1,462 43	46,851	400
4. Bristol township,	1,077,156	2,962 18	390,874	.....
5. Bedminster township,	1,715,035	4,716 35	353,890	.....
6. Bensalem township,	1,642,753	4,517 57	226,087	.....
7. Buckingham township,	2,269,359	6,240 74	502,303	350
8. Doylestown borough,	1,539,670	4,234 09	680,869	2,525
9. Doylestown township,	1,508,706	4,148 94	303,550	.....
10. Durham township,	987,340	2,715 18	147,253	.....
11. Falls township,	1,762,205	4,846 06	500,850	.....
12. Haycock township,	572,600	1,574 65	200,892	.....
13. Hilltown township,	1,883,399	5,179 35	445,277	.....
14. Hulmeville borough,	162,384	446 56	58,850	.....
15. Langhorne borough,	322,850	887 84	267,663	.....
16. Makefield, Lower, township,	1,492,912	4,105 51	304,456	.....
17. Makefield, Upper, township,	1,225,660	3,370 57	189,529	.....
18. Middletown township,	1,433,583	3,942 35	219,447	.....
19. Milford township,	1,580,690	4,346 90	346,239	.....
20. Morrisville borough,	410,622	1,129 21	295,706	.....
21. New Britain township,	1,481,286	4,073 54	383,956	.....
22. New Hope borough,	439,930	1,209 81	80,670	150
23. Newtown borough,	779,020	2,142 31	406,068	300
24. Newtown township,	954,675	2,625 36	42,050	.....
25. Nockamixon township,	576,229	1,584 62	223,757	50.
26. Northampton township,	2,262,447	6,221 73	332,213	.....
27. Perkasie borough,	231,206	635 82	48,089	620
28. Plumstead township,	1,529,729	4,206 75	349,056	80
29. Quakertown borough,	978,917	2,692 03	327,783	.....
30. Rockhill township,	1,724,995	4,743 73	329,449	.....
31. Richland township,	1,254,831	3,450 78	299,302	.....
32. Sellersville borough,	300,445	826 22	197,629	100
33. Solebury township,	1,797,835	4,944 05	380,773	.....
34. Southampton township,	1,277,020	3,511 80	317,245	.....
35. Springfield township,	1,678,163	4,614 95	224,241	.....
36. Tinicum township,	860,684	2,366 88	179,579	.....
37. Warminster township,	1,034,033	2,843 59	266,147	.....
38. Warrington township,	924,621	2,542 71	75,049	.....
39. Warwick township,	691,552	1,901 77	102,748	.....
40. Wrightstown township,	743,085	2,043 48	336,694	.....
	$45,068,596	$123,938 65	$10,726,183	$5,275

Affirmed and subscribed before me, this 16th day of July, A. D. 1886.

WESLEY HALDEMAN,

Commissioners' Clerk.

Continued.

Aggregate value of property taxable for State purposes at 3 mills on the dollar, including money at interest, household furniture, stages, omnibuses, &c.	Amount of State tax assessed on pleasure carriages at 1 per cent.	Number of gold lever watches.	Number of silver lever watches	Number of common watches.	Amount of State tax assessed on watches.	Aggregate amount of State tax assessed.	Debt of county.	Number of districts.
$254,147	$4 00	47	. . . . .	. . . . .	$47 00	$813 44	. . . . .	1
103,152	6 50	37	1	3	39 25	355 20	. . . . .	2
47,751	2 00	5	. . . . .	1	5 50	150 75	. . . . .	3
393,849	22 50	20	. . . . .	. . . . .	20 00	1,224 04	. . . . .	4
353,897	59 00	4	8	15	17 50	1,138 17	. . . . .	5
235,130	33 25	31	5	. . . . .	34 75	773 41	. . . . .	6
502,653	41 95	14	5	6	20 75	1,570 65	. . . . .	7
690,794	24 00	65	1	17	74 25	2,170 63	. . . . .	8
305,850	71 55	31	2	2	33 50	1,022 54	. . . . .	9
150,188	36 00	41	3	2	44 25	530 81	. . . . .	10
501,350	19 00	8	1	. . . . .	8 75	1,531 80	. . . . .	11
200,832	62 91	12	10	8	23 50	689 08	. . . . .	12
445,277	63 80	13	8	6	22 00	1,421 63	. . . . .	13
58,850	3 50	13	2	1	15 00	195 05	. . . . .	14
269,763	11 50	17	. . . . .	. . . . .	17 00	837 78	. . . . .	15
304,556	21 00	42	3	2	45 25	979 91	. . . . .	16
189,979	19 70	7	3	14	16 25	605 88	. . . . .	17
219,447	22 50	8	3	. . . . .	10 25	691 09	. . . . .	18
346,239	73 75	21	. . . . .	1	21 50	1,133 96	. . . . .	19
295,706	10 00	18	5	1	22 25	919 36	. . . . .	20
386,256	117 35	12	12	2	22 00	1,298 11	. . . . .	21
84,020	10 65	13	. . . . .	. . . . .	13 00	275 71	. . . . .	22
408,368	24 75	21	27	24	53 25	1,303 10	. . . . .	23
42,550	5 90	5	3	4	9 25	142 80	. . . . .	24
223,807	14 00	6	. . . . .	. . . . .	6 00	691 42	. . . . .	25
332,813	62 87	15	31	3	39 75	1,101 05	. . . . .	26
49,309	17 95	16	. . . . .	1	16 50	182 37	. . . . .	27
349,136	42 00	13	1	. . . . .	13 75	1,103 15	. . . . .	28
332,633	67 87	70	. . . . .	. . . . .	70 00	1,135 76	. . . . .	29
329,449	94 25	18	19	11	37 75	1,120 34	. . . . .	30
299,402	88 10	24	4	7	30 50	1,016 80	. . . . .	31
199,479	16 40	19	1	1	20 25	635 08	. . . . .	32
383,373	65 50	52	7	3	58 75	1,274 36	. . . . .	33
317,245	30 00	23	. . . . .	. . . . .	23 00	1,004 73	. . . . .	34
224,941	104 35	4	15	6	18 25	797 42	. . . . .	35
180,779	60 65	12	9	2	19 75	622 73	. . . . .	36
266,147	58 55	14	8	. . . . .	20 00	876 99	. . . . .	37
75,049	32 20	1	7	2	7 25	264 59	. . . . .	38
102,748	34 15	21	1	1	22 25	364 64	. . . . .	39
336,694	32 65	7	10	5	17 00	1,059 78	. . . . .	40
$10,793,668	$1,588 55	820	215	151	$1,056 75	$35,026 06	$80,000 00	

ATTEST:

WESLEY HALDEMAN,
Clerk.

ISAAC C. HOBENSACK,
JOHN JOHNSON,
COMLY MICHENER,
County Commissioners.

BUTLER

Tabular Statement showing the number of taxables, the number of acres of cleared all matter and things made taxable by the laws of this Commonwealth, were valued, eral assessment districts in the county of Butler, made pursuant to the several acts

NAMES OF ASSESSMENT DISTRICTS.	Number of taxables.	Acres of cleared land.	Acres of timber land.	Value of all real estate.	Value of real estate exempt from taxation.
1. Adams township,	324	10,000	3,946	$260,421	. . . . .
2. Allegheny township,	377	10,646	4,392	207,163	. . . . .
3. Butler township,	364	9,671	3,664	243,705	. . . . .
4. Buffalo township,	845	11,491	3,726	268,300	. . . . .
5. Brady township,	231	10,191	2,728	163,189	. . . . .
6. Clinton township,	290	10,930	2,898	270,523	. . . . .
7. Clay township,	357	10,614	4,290	244,103	. . . . .
8. Centre township,	260	10,172	3,874	216,955	$5,200
9. Cranberry township,	351	11,247	3,320	270,447	. . . . .
10. Cherry township,	626	11,357	3,747	231,187	. . . . .
11. Connoquenessing township,	352	10,851	2,970	217,631	. . . . .
12. Clearfield township,	260	13,230	3,484	169,486	. . . . .
13. Concord township,	369	13,995	1,961	259,801	3,500
14. Donegal township,	447	10,090	4,292	175,518	. . . . .
15. Forward township,	300	10,137	3,220	247,341	. . . . .
16. Fairview township,	623	10,911	2,483	235,168	. . . . .
17. Franklin township,	316	11,306	3,225	246,437	. . . . .
18. Jefferson township,	397	13,967	2,967	257,403	. . . . .
19. Jackson township,	341	10,582	3,500	260,621	. . . . .
20. Lancaster township,	280	11,036	2,393	221,236	. . . . .
21. Marion township,	301	10,463	4,225	218,747	. . . . .
22. Mercer township,	249	8,913	1,233	133,162	. . . . .
23. Middlesex township,	368	11,188	2,500	267,231	. . . . .
24. Muddy Creek township,	257	10,188	2,400	266,538	. . . . .
25. Oakland township,	350	9,293	4,151	225,606	. . . . .
26. Penn township,	646	10,165	3,122	276,348	. . . . .
27. Parker township,	489	8,390	5,308	224,978	. . . . .
28. Summit township,	240	9,907	3,320	227,952	. . . . .
29. Slippery Rock township,	284	10,000	6,202	303,122	. . . . .
30. Venango township,	370	9,921	4,706	211,619	. . . . .
31. Washington township,	446	8,318	5,589	237,888	. . . . .
32. Winfield township,	356	12,464	2,473	238,870	. . . . .
33. Worth township,	286	12,367	2,421	264,701	. . . . .
34. Butler borough,	1,037	674	. . . . .	592,820	. . . . .
35. Centreville borough,	143	324	. . . . .	58,928	15,000
36. Evans City borough,	128	61	5	38,815	. . . . .
37. Fairview borough,	110	68	. . . . .	82,290	. . . . .
38. Harmony borough,	178	6	. . . . .	81,818	. . . . .
39. Harrisville borough,	116	327	. . . . .	47,419	. . . . .
40. Karns City borough,	162	194	. . . . .	21,038	. . . . .
41. Millerstown borough,	254	83	. . . . .	49,032	. . . . .
42. Prospect borough,	145	608	. . . . .	52,678	. . . . .
43. Petrolia borough,	242	121	40	18,117	. . . . .
44. Portersville borough,	73	476	. . . . .	33,860	. . . . .
45. Saxonburg borough,	119	222	10	43,459	. . . . .
46. Sunbury borough,	93	163	23	30,376	. . . . .
47. Zelienople borough,	178	112	. . . . .	90,396	. . . . .
	14,825	357,440	114,808	$3,954,443	$23,700

COUNTY.

and timber land, and the amount at which all the real and personal property, and and the amount of taxes assessed thereon for State and county purposes, in the sev- of Assembly relating thereto.

Value of real estate taxable.	Number and value of horses, mares, geldings, and mules over the age of four years.		Number and value of neat cattle over the age of four years.		Value of salaries and emoluments of office, offices, posts of profit, professions, trades, and occupations.	Value of household furniture, including gold and silver plate, exceeding $300.	Number and value of pleasure carriages.		Number of districts.
	No.	Value.	No.	Value.			No.	Value.	
$260,421	287	$11,480	632	$8,848	$2,450	. . . . .	47	$1,490	1
207,163	218	9,592	285	4,845	8,319	$400	69	2,062	2
243,705	215	8,600	302	4,832	4,150	. . . . .	51	1,250	3
268,300	261	15,660	425	10,625	2,600	. . . . .	75	2,090	4
163,189	184	10,804	287	5,004	2,000	. . . . .	62	1,558	5
270,523	302	22,265	468	8,443	3,700	. . . . .	103	2,991	6
244,103	271	14,363	462	7,854	8,160	. . . . .	64	1,925	7
216,955	226	12,656	357	6,700	1,410	. . . . .	34	985	8
270,447	278	7,506	394	4,728	1,500	. . . . .	34	672	9
231,187	265	15,900	435	7,000	7,100	. . . . .	26	1,220	10
217,631	223	5,320	297	4,752	3,224	. . . . .	47	1,330	11
169,486	191	11,078	340	5,440	850	. . . . .	38	917	12
259,801	274	13,015	410	6,200	5,500	. . . . .	43	1,295	13
175,518	267	14,418	336	6,055	10,864	350	67	2,105	14
147,341	369	9,200	444	6,438	4,620	200	53	1,570	15
235,168	250	8,500	357	4,641	11,556	. . . . .	60	2,585	16
246,437	243	11,933	424	6,297	775	. . . . .	83	2,239	17
257,403	261	17,748	410	7,380	4,450	. . . . .	30	1,082	18
260,621	216	7,344	413	7,334	4,060	. . . . .	22	590	19
221,236	244	16,592	475	6,885	2,010	. . . . .	102	3,345	20
218,747	241	12,000	377	6,186	1,200	. . . . .	29	850	21
133,162	143	8,341	194	2,104	5,760	. . . . .	23	885	22
267,231	323	18,709	416	6,445	7,630	200	49	1,380	23
266,538	250	14,000	390	7,800	945	. . . . .	38	1,415	24
225,606	245	10,116	380	4,941	2,440	. . . . .	38	985	25
276,348	287	11,974	382	5,348	28,083	. . . . .	118	4,600	26
224,978	232	8,220	371	6,461	1,680	150	50	2,375	27
227,952	278	13,344	359	5,744	2,420	. . . . .	69	1,485	28
301,122	263	23,670	356	7,832	2,100	. . . . .	60	2,280	29
211,619	244	14,604	375	5,011	662	. . . . .	58	1,626	30
237,388	244	14,640	384	5,760	6,795	325	40	1,375	31
238,370	210	11,130	398	6,567	5,440	. . . . .	76	1,792	32
264,701	261	19,053	458	6,412	1,030	300	18	645	33
592,820	168	7,800	88	1,387	40,739	11,775	55	2,847	34
58,928	22	880	37	1,036	3,610	. . . . .	25	737	35
38,815	30	1,380	27	475	4,325	700	10	615	36
32,290	39	1,565	21	295	2,475	. . . . .	27	1,235	37
81,818	24	975	11	192	4,452	. . . . .	13	355	38
47,419	40	2,285	47	1,048	3,160	. . . . .	14	425	39
21,038	17	775	23	405	3,922	300	14	795	40
49,032	7	345	3	96	9,077	. . . . .	3	110	41
52,678	34	748	48	1,051	2,387	. . . . .	26	1,013	42
18,117	56	2,710	32	507	4,660	200	35	1,010	43
33,860	38	1,910	38	778	1,480	. . . . .	33	1,340	44
43,459	31	1,150	35	684	4,050	. . . . .	10	450	45
30,376	18	1,445	24	516	2,440	. . . . .	11	500	46
90,396	33	1,420	32	538	5,355	500	25	1,030	47
$8,954,443	8,823	$449,163	13,259	$215,920	$247,595	$15,400	2,077	$67,456	

NAMES OF ASSESSMENT DISTRICTS.	Aggregate value of all property taxable for county purposes at the rate of 7 mills on the dollar.	Aggregate amount of county tax assessed at the rate of 7 mills on the dollar.	Amount of money at interest including mortgages, judgments, bonds, notes, stocks, &c.	Value of stages, omnibuses, hacks, cabs, &c.
1. Adams township,	$283,247	$1,982 72	$24,446	.....
2. Allegheny township,	229,919	1,609 43	14,371	.....
3. Butler township,	261,287	1,829 01	23,416	.....
4. Buffalo township,	297,185	2,080 29	15,446	.....
5. Brady township,	180,997	1,266 97	33,159	.....
6. Clinton township,	304,931	2,134 51	22,538	.....
7. Clay township,	274,480	1,921 36	21,403	.....
8. Centre township,	237,721	1,664 05	10,259	.....
9. Cranberry township,	284,181	1,989 26	28,218	.....
10. Cherry township,	261,187	1,828 31	21,204	.....
11. Connoquenessing township,	230,927	1,616 48	29,059	.....
12. Clearfield township,	186,854	1,307 97	24,438	.....
13. Concord township,	284,516	1,991 61	14,815	.....
14. Donegal township,	206,855	1,447 98	58,978	.....
15. Forward township,	267,681	1,873 76	73,127	.....
16. Fairview township,	249,865	1,749 05	57,735	.....
17. Franklin township.	265,392	1,857 74	21,409	.....
18. Jefferson township,	286,981	2,008 86	47,213	.....
19. Jackson township,	279,359	1,955 51	51,082	.....
20. Lancaster township,	246,723	1,727 06	55,594	.....
21. Marion township,	238,133	1,666 93	44,016	.....
22. Mercer township,	149,367	1,045 56	13,055	.....
23. Middlesex township,	300,015	2,100 10	15,810	.....
24. Muddy Creek township,	289,283	2,024 98	16,359	.....
25. Oakland township,	243,103	1,701 72	39,127	.....
26. Penn township,	321,753	2,252 27	80,229	.....
27. Parker township,	241,339	1,689 37	32,424	.....
28. Summit township,	249,460	1,746 22	33,468	.....
29. Slippery Rock township,	336,724	2,357 06	32,596	.....
30. Venango township,	235,851	1,650 95	10,148	.....
31. Washington township,	265,228	1,856 59	43,826	.....
32. Winfield township,	262,007	1,834 05	52,272	.....
33. Worth township,	291,196	2,038 37	47,080	.....
34. Butler borough,	647,746	4,534 22	206,264	.....
35. Centreville borough,	64,484	451 38	3,692	.....
36. Evans City borough,	45,080	315 56	23,778	.....
37. Fairview borough,	36,625	256 37	32,369	.....
38. Harmony borough,	87,437	612 05	20,048	.....
39. Harrisville borough,	54,012	378 08	27,402	.....
40. Karns City borough,	26,140	182 98	3,055	.....
41. Millerstown borough,	58,560	409 92	20,785	.....
42. Prospect borough,	56,864	398 04	26,631	.....
43. Petrolia borough,	25,994	181 95	3,462	.....
44. Portersville borough,	38,028	266 00	200	.....
45. Saxonburg borough,	50,163	351 14	50,938	.....
46. Sunbury borough,	34,777	243 43	5,315	.....
47. Zelienople borough,	97,464	682 24	90,356	.....
	$9,867,121	$69,069 84	$1,622,625	.....

Sworn and subscribed before me, this 29th day of June, A. D. 1886.

REUBEN McELVAIN,
Clerk of Courts.

Continued.

Aggregate value of property taxable for State purposes at 4 mills on the dollar, including money at interest, household furniture, stages, omnibuses, &c.	Amount of State tax assessed on pleasure carriages at 1 per cent.	Number of gold lever watches.	Number of silver lever watches	Number of common watches.	Amount of State tax assessed on watches.	Aggregate amount of State tax assessed.	Debt of county.	Number of districts.
$24,446	$1,490	. . . . .	. . . . .	5	$3 00	$91 23	. . . . .	1
14,771	2,062	. . . . .	20	3	16 50	81 43	. . . . .	2
23,416	1,250	. . . . .	. . . . .	3	1 50	84 24	. . . . .	3
15,446	2,090	. . . . .	. . . . .	10	5 00	72 23	. . . . .	4
33,159	1,558	. . . . .	1	1	1 25	116 30	. . . . .	5
22,538	2,991	. . . . .	1	4	3 25	100 77	. . . . .	6
21,403	1,925	. . . . .	6	. . . . .	6 25	89 70	. . . . .	7
10,259	985	1	. . . . .	3	2 50	43 12	. . . . .	8
28,218	672	. . . . .	1	3	2 25	93 62	. . . . .	9
21,204	1,220	2	1	6	5 75	81 51	. . . . .	10
29,059	1,330	. . . . .	5	1	4 25	104 72	. . . . .	11
24,438	917	. . . . .	3	1	2 75	85 23	. . . . .	12
14,815	1,285	5	5	8	12 75	70 14	. . . . .	13
59,328	2,105	2	16	9	18 50	217 48	. . . . .	14
73,327	1,570	1	. . . . .	3	2 50	238 18	. . . . .	15
47,735	2,585	. . . . .	21	9	20 25	219 30	. . . . .	16
21,409	2,239	2	2	6	6 50	93 11	. . . . .	17
57,213	1,082	. . . . .	5	3	5 25	257 70	. . . . .	18
51,082	590	. . . . .	. . . . .	2	1 00	160 14	. . . . .	19
55,594	3,345	. . . . .	. . . . .	1	50	200 73	. . . . .	20
44,016	850	1	. . . . .	9	5 40	145 94	. . . . .	21
13,055	885	. . . . .	3	1	2 75	50 76	. . . . .	22
16,010	1,380	. . . . .	3	. . . . .	2 25	64 08	. . . . .	23
16,359	1,415	1	. . . . .	. . . . .	1 00	64 22	. . . . .	24
39,127	985	. . . . .	. . . . .	2	1 00	128 23	. . . . .	25
80,229	4,600	6	5	12	15 75	302 46	. . . . .	26
32,574	2,375	5	9	20	21 75	143 62	. . . . .	27
33,468	1,485	. . . . .	. . . . .	3	1 50	116 75	. . . . .	28
32,596	2,280	. . . . .	. . . . .	3	1 50	122 08	. . . . .	29
10,148	1,626	. . . . .	. . . . .	4	2 00	48 70	. . . . .	30
44,151	1,375	. . . . .	4	5	5 50	151 68	. . . . .	31
52,272	1,792	. . . . .	. . . . .	7	3 50	178 22	. . . . .	32
47,380	635	. . . . .	. . . . .	1	50	149 09	. . . . .	33
218,039	2,847	60	14	14	77 50	760 13	. . . . .	34
3,692	737	. . . . .	5	. . . . .	3 75	22 17	. . . . .	35
34,478	645	7	1	9	12 25	91 83	. . . . .	36
32,369	1,235	3	11	4	13 25	122 70	. . . . .	37
20,048	355	. . . . .	9	4	8 75	72 44	. . . . .	38
27,402	425	. . . . .	6	7	8 00	94 45	. . . . .	39
3,355	795	. . . . .	3	13	9 75	27 72	. . . . .	40
20,785	110	1	. . . . .	2	2 00	65 46	. . . . .	41
26,631	1,013	. . . . .	3	4	4 25	94 27	. . . . .	42
3,662	1,010	38	. . . . .	7	41 50	62 54	. . . . .	43
200	1,340	3	1	5	6 25	20 25	. . . . .	44
50,938	450	. . . . .	. . . . .	6	3 00	160 31	. . . . .	45
5,315	500	2	3	2	5 25	26 19	. . . . .	46
90,856	1,030	23	2	3	26 00	308 86	. . . . .	47
$1,638,115	$67,456	163	169	228	$407 40	$5,996 30	$45,000 00	

ATTEST:
S. T. MARSHALL,
Clerk.

J. C. KELLEY,
JOHN M. TURNER,
J. C. BREADEN,
County Commissioners.

CAMBRIA

Tabular Statement showing the number of taxables, the number of acres of cleared all matter and things made taxable by the laws of this Commonwealth, were valued, eral assessment districts in the county of Cambria, made pursuant to the several acts

NAMES OF ASSESSMENT DISTRICTS.	Number of taxables.	Acres of cleared land.	Acres of timber land.	Value of all real estate.	Value of real estate exempt from taxation.
1. Adams township,	309	.....	.....	$146,547	.....
2. Allegheny township,	332	.....	.....	121,545	.....
3. Barr township,	246	.....	.....	70,399	.....
4. Blacklick township,	211	.....	.....	59,110	.....
5. Cambria borough, First ward,	348	.....	.....	50,759	.....
6. Do. Second ward,	519	.....	.....	70,501	.....
7. Cambria township,	340	.....	.....	142,016	.....
8. Carrolltown borough,	164	.....	.....	37,397	.....
9. Carroll township,	325	.....	.....	113,573	.....
10. Chest Springs borough,	104	.....	.....	18,831	.....
11. Chest township,	141	.....	.....	76,844	.....
12. Clearfield township,	360	.....	.....	82,389	.....
13. Conemaugh borough, First ward,	573	.....	.....	90,296	.....
14. Do. Second ward,	594	.....	.....	207,502	.....
15. Conemaugh township,	174	.....	.....	62,388	.....
16. Coopersdale borough,	149	.....	.....	39,170	.....
17. Croyle township,	456	.....	.....	105,535	.....
18. Dean township,	95	.....	.....	46,914	.....
19. East Conemaugh borough,	252	.....	.....	112,235	.....
20. East Taylor township,	201	.....	.....	68,814	.....
21. Ebensburg, East ward,	184	.....	.....	32,618	.....
22. Do. West ward,	247	.....	.....	78,006	.....
23. Elder township,	181	.....	.....	37,548	.....
24. Franklin borough,	194	.....	.....	55,610	.....
25. Gallitzin borough,	525	.....	.....	106,044	.....
26. Gallitzin township,	146	.....	.....	105,318	.....
27. Grubbtown borough,	116	.....	.....	24,752	.....
28. Jackson township,	324	.....	.....	120,988	.....
29. Johnstown, First ward,	589	.....	.....	203,477	.....
30. Do. Second ward,	359	.....	.....	212,757	.....
31. Do. Third ward,	324	.....	.....	208,555	.....
32. Do. Fourth ward,	265	.....	.....	131,265	.....
33. Do. Fifth ward,	424	.....	.....	111,425	.....
34. Do. Sixth ward,	470	.....	.....	113,319	.....
35. Do. Seventh ward,	318	.....	.....	66,975	.....
36. Lilly borough,	184	.....	.....	25,803	.....
37. Loretto borough,	76	.....	.....	24,254	.....
38. Millville, First ward,	326	.....	.....	111,173	.....
39. Do. Second ward,	303	.....	.....	542,590	.....
40. Munster township,	184	.....	.....	39,665	.....
41. Portage township,	243	.....	.....	80,483	.....
42. Prospect borough,	212	.....	.....	27,048	.....
43. Reade township,	363	.....	.....	133,558	.....
44. Richland township,	273	.....	.....	106,516	.....
45. Stony Creek township,	468	.....	.....	109,463	.....
46. Summerhill township,	219	.....	.....	58,868	.....
47. Summit borough,	95	.....	.....	109,291	.....
48. Susquehanna township,	266	.....	.....	87,816	.....
49. Tunnelhill borough,	159	.....	.....	13,679	.....
50. Washington township,	270	.....	.....	83,943	.....
51. West Taylor township,	268	.....	.....	90,674	.....
52. White township,	128	.....	.....	84,243	.....
53. Wilmore borough,	124	.....	.....	20,956	.....
54. Woodvale borough,	266	.....	.....	191,581	.....
55. Lower Yoder township,	603	.....	.....	136,442	.....
56. Upper Yoder township,	229	.....	.....	94,759	.....
	15,817	.....	.....	$5,504,227	.....

COUNTY.

and timber land, and the amount at which all the real and personal property, and and the amount of taxes assessed thereon for State and county purposes, in the sev- of Assembly relating thereto.

Value of real estate taxable.	Number and value of horses, mares, geldings, and mules over the age of four years.		Number and value of neat cattle over the age of four years.		Value of salaries and emoluments of office, offices, posts of profit, professions, trades, and occupations.	Value of household furniture, including gold and silver plate, exceeding $300.	Number and value of pleasure carriages.		Number of districts.
	No.	Value.	No.	Value.			No.	Value.	
$146,547	224	$5,445	347	$4,164	$2,090	. . . . .	17	$470	1
121,545	293	11,202	443	5,316	2,551	. . . . .	4	100	2
70,399	169	2,937	304	3,648	1,305	. . . . .	. . . .	. . . . .	3
59,110	134	2,535	202	2,412	1,190	. . . . .	6	145	4
50,759	30	1,370	27	324	9,975	. . . . .	5	120	5
70,501	4	230	31	372	12,910	. . . . .	1	10	6
142,016	239	5,110	437	5,244	1,647	. . . . .	1	25	7
37,397	44	1,605	74	888	5,940	. . . . .	. . . .	. . . . .	8
113,573	199	6,268	475	5,702	1,580	. . . . .	1	50	9
18,831	20	930	34	408	1,860	. . . . .	1	75	10
76,844	106	4,275	166	1,992	1,070	. . . . .	7	410	11
82,389	167	8,317	368	4,424	3,110	. . . . .	1	30	12
90,296	29	1,295	26	312	16,850	. . . . .	. . . .	. . . . .	13
207,502	43	2,130	31	372	15,685	. . . . .	. . . .	. . . . .	14
62,388	91	3,452	150	1,800	2,245	. . . . .	12	295	15
39,170	15	735	14	168	3,550	. . . . .	9	325	16
105,535	161	4,508	240	2,880	8,845	. . . . .	9	305	17
46,914	34	2,035	58	696	1,175	. . . . .	12	420	18
112,235	16	580	19	228	9,195	. . . . .	4	105	19
68,814	87	3,113	128	1,536	1,735	. . . . .	4	140	20
32,618	49	2,425	38	456	4,355	$1,435	2	75	21
78,006	23	765	59	708	8,275	4,355	8	445	22
37,548	109	4,135	157	1,884	1,215	. . . . .	1	25	23
55,610	11	415	25	300	5,230	. . . . .	7	125	24
106,044	62	2,500	91	1,092	13,225	. . . . .	2	35	25
105,318	84	4,191	87	1,140	2,315	. . . . .	7	245	26
24,752	10	530	10	120	2,350	. . . . .	1	50	27
120,988	228	8,123	304	3,648	2,915	. . . . .	33	827	28
203,477	53	3,740	14	168	20,300	5,135	13	1,000	29
212,757	21	5,150	4	48	16,350	7,525	17	1,730	30
203,555	62	3,995	17	204	13,910	2,323	16	910	31
131,265	49	3,990	12	144	9,105	2,160	10	510	32
111,425	33	2,154	13	156	14,375	4,595	10	545	33
113,319	25	1,725	40	480	14,435	600	10	572	34
66,975	18	661	36	432	8,625	. . . . .	4	100	35
25,803	35	1,190	30	360	4,270	. . . . .	3	75	36
24,254	28	910	35	420	2,020	. . . . .	2	80	37
111,173	48	1,425	8	96	9,945	75	3	75	38
542,590	81	2,225	15	180	7,040	. . . . .	. . . .	. . . . .	39
39,665	124	3,741	215	2,580	1,510	. . . . .	21	485	40
80,433	83	3,050	116	1,392	4,795	. . . . .	12	300	41
27,048	. . . .	. . . . .	22	264	4,375	. . . . .	. . . .	. . . . .	42
133,558	244	11,662	275	3,300	7,155	. . . . .	30	1,125	43
106,516	180	10,329	353	4,236	3,395	. . . . .	36	1,200	44
109,463	73	3,546	160	1,916	7,825	. . . . .	12	307	45
58,868	124	4,255	198	2,376	1,220	. . . . .	5	150	46
109,291	20	1,044	45	540	2,715	28,780	3	150	47
87,816	174	9,190	308	3,696	1,105	. . . . .	4	100	48
13,679	7	180	22	264	3,325	. . . . .	1	10	49
83,943	89	4,758	159	1,808	3,945	. . . . .	4	150	50
90,674	105	3,455	160	1,920	4,530	. . . . .	13	242	51
84,243	74	3,390	130	1,560	915	. . . . .	. . . .	. . . . .	52
20,956	7	390	27	324	3,205	. . . . .	1	25	53
191,581	79	2,110	9	108	8,385	. . . . .	7	150	54
136,442	75	3,898	133	1,596	9,245	. . . . .	12	300	55
94,759	100	5,280	144	1,728	2,655	. . . . .	16	500	56
$5,504,227	4,692	$188,599	7,045	$84,530	$335,413	$56,983	420	$15,643	

CAMBRIA—

NAMES OF ASSESSMENT DISTRICTS.	Aggregate value of all property taxable for county purposes at the rate of 12 mills on the dollar.	Aggregate amount of county tax assessed at the rate of 12 mills on the dollar.	Amount of money at interest, including mortgages, judgments, bonds, notes, stocks, &c.	Value of stages, omnibuses, hacks, cabs, &c.
1. Adams township,	$158,686	$1,904 37	$46,760	. . . . .
2. Allegheny township,	140,714	1,688 65	29,770	. . . . .
3. Barr township,	78,289	939 46	7,766	. . . . .
4. Blacklick township,	65,392	784 70	10,936	. . . . .
5. Cambria borough, First ward,	62,548	750 58	4,650	. . . . .
6. Do. Second ward,	84,023	1,008 27	11,700	. . . . .
7. Cambria township,	154,042	1,848 50	25,420	. . . . .
8. Carrolltown borough,	45,820	549 84	33,110	. . . . .
9. Carroll township,	127,173	1,526 07	30,090	. . . . .
10. Chest Springs borough,	22,104	265 25	9,953	. . . . .
11. Chest township,	84,591	1,015 09	13,307	. . . . .
12. Clearfield township,	98,270	1,179 24	11,980	. . . . .
13. Conemaugh borough, First ward,	108,753	1,305 03	37,010	. . . . .
14. Do. Second ward,	225,689	2,708 26	15,216	. . . . .
15. Conemaugh township,	70,190	842 28	31,906	. . . . .
16. Coopersdale borough,	43,948	527 37	9,026	. . . . .
17. Croyle township,	122,073	1,464 88	17,483	. . . . .
18. Dean township,	51,240	614 88	3,803	. . . . .
19. East Conemaugh borough,	122,343	1,468 11	10,596	. . . . .
20. East Taylor township,	75,388	904 65	7,423	. . . . .
21. Ebensburg, East ward,	41,364	496 37	84,613	. . . . .
22. Do. West ward,	92,554	1,110 64	102,373	. . . . .
23. Elder township,	44,807	537 68	12,040	. . . . .
24. Franklin borough,	61,680	740 16	4,170	. . . . .
25. Gallitzin borough,	122,896	1,474 75	28,543	. . . . .
26. Gallitzin township,	113,209	1,358 50	8,463	. . . . .
27. Grubbtown borough,	27,802	333 62	17,986	. . . . .
28. Jackson township,	136,501	1,638 00	7,873	. . . . .
29. Johnstown, First ward,	233,820	2,805 84	90,005	. . . . .
30. Do. Second ward,	243,560	2,922 72	258,298	. . . . .
31. Do. Third ward,	229,897	2,758 76	67,163	. . . . .
32. Do. Fourth ward,	147,174	1,766 09	72,173	. . . . .
33. Do. Fifth ward,	133,250	1,599 00	66,798	. . . . .
34. Do. Sixth ward,	131,131	1,573 57	49,400	. . . . .
35. Do. Seventh ward,	76,793	921 51	20,520	. . . . .
36. Lilly borough,	31,698	380 37	9,696	. . . . .
37. Loretto borough,	27,684	332 20	46,660	. . . . .
38. Millville, First ward,	122,799	1,473 58	4,741	. . . . .
39. Do. Second ward,	552,035	6,624 42	8,500	. . . . .
40. Munster township,	47,981	575 77	5,586	. . . . .
41. Portage township,	90,020	1,080 24	2,166	. . . . .
42. Prospect borough,	81,687	380 24	1,214	. . . . .
43. Reade township,	157,100	1,885 20	9,846	. . . . .
44. Richland township,	125,676	1,508 11	67,636	. . . . .
45. Stony Creek township,	123,057	1,476 68	19,886	. . . . .
46. Summerhill township,	66,869	802 42	4,870	. . . . .
47. Summit borough,	142,510	1,710 12	8,696	. . . . .
48. Susquehanna township,	101,907	1,222 88	8,666	. . . . .
49. Tunnelhill borough,	18,358	220 30	1,326	. . . . .
50. Washington township,	94,604	1,135 24	20,456	. . . . .
51. West Taylor township,	100,821	1,209 85	18,603	. . . . .
52. White township,	90,108	1,081 29	22,060	. . . . .
53. Wilmore borough,	24,900	298 80	19,150	. . . . .
54. Woodvale borough,	202,334	2,428 00	25,043	. . . . .
55. Lower Yoder township,	151,491	1,817 89	35,903	. . . . .
56. Upper Yoder township,	104,922	1,259 06	59,896	. . . . .
	$6,185,395	$74,224 74	$1,608,923	. . . . .

Sworn and subscribed before me, this 17th day of July, A D. 1886.

G. W. EASBY,
Justice of the Peace.

Continued.

Aggregate value of property taxable for State purposes at 3 mills on the dollar, including money at interest, household furniture, stages, omnibuses, &c.	Amount of State tax assessed on pleasure carriages at 1 per cent.	Number of gold lever watches.	Number of silver lever watches	Number of common watches.	Amount of State tax assessed on watches.	Aggregate amount of State tax assessed.	Debt of county.	Number of districts.
$46,760	$4 70	1	1	. . . . .	$1 75	$146 73	. . . . .	1
29,770	1 00	5	1	1	6 25	96 56	. . . . .	2
7,766	. . . . .	2	3	. . . . .	4 25	27 55	. . . . .	3
10,936	1 45	. . . . .	1	. . . . .	75	35 01	. . . . .	4
4,650	1 20	3	1	. . . . .	3 75	18 90	. . . . .	5
11,700	10	3	. . . . .	. . . . .	3 00	38 20	. . . . .	6
25,420	25	. . . . .	. . . . .	5	2 50	79 01	. . . . .	7
33,110	. . . . .	3	. . . . .	. . . . .	3 00	102 33	. . . . .	8
30,090	50	1	. . . . .	1	1 50	92 27	. . . . .	9
9,953	75	1	1	. . . . .	1 75	32 36	. . . . .	10
13,307	4 10	1	. . . . .	3	2 50	46 52	. . . . .	11
11,980	50	3	2	8	8 50	44 94	. . . . .	12
37,010	. . . . .	9	18	4	24 50	135 55	. . . . .	13
15,216	. . . . .	3	10	3	12 00	57 65	. . . . .	14
31,906	2 95	1	. . . . .	. . . . .	1 00	99 67	. . . . .	15
9,026	3 25	10	6	1	15 00	45 33	. . . . .	16
17,483	3 05	5	5	. . . . .	8 75	64 25	. . . . .	17
3,803	4 20	5	1	. . . . .	5 75	21 36	. . . . .	18
10,596	1 05	13	. . . . .	1	13 50	46 34	. . . . .	19
7,423	1 40	2	1	. . . . .	2 75	26 42	. . . . .	20
36,048	75	13	3	2	16 25	124 39	. . . . .	21
106,728	4 45	29	1	2	30 75	355 38	. . . . .	22
12,040	25	1	. . . . .	. . . . .	. . . . .	36 37	. . . . .	23
4,170	1 25	9	. . . . .	. . . . .	9 00	22 76	. . . . .	24
28,543	35	14	8	11	25 50	111 48	. . . . .	25
8,463	2 45	8	2	1	10 00	37 94	. . . . .	26
17,986	75	1	. . . . .	. . . . .	1 00	55 71	. . . . .	27
7,873	8 27	5	3	. . . . .	7 25	39 14	. . . . .	28
95,140	10 00	74	18	17	96 00	391 42	. . . . .	29
265,823	17 30	65	7	7	93 75	888 52	. . . . .	30
69,486	9 10	40	1	. . . . .	40 75	258 31	. . . . .	31
74,333	5 10	16	10	8	27 50	255 60	. . . . .	32
71,393	5 45	82	1	. . . . .	82 75	302 28	. . . . .	33
50,000	5 72	20	15	16	39 25	194 97	. . . . .	34
20,520	1 00	6	2	3	9 00	71 56	. . . . .	35
9,696	75	8	2	7	13 00	42 84	. . . . .	36
46,660	80	4	. . . . .	. . . . .	4 00	144 70	. . . . .	37
4,816	75	5	. . . . .	. . . . .	5 00	20 20	. . . . .	38
8,500	. . . . .	6	. . . . .	. . . . .	6 00	31 50	. . . . .	39
5,586	4 85	6	5	2	11 75	33 36	. . . . .	40
2,166	3 00	3	1	. . . . .	3 75	13 25	. . . . .	41
1,214	. . . . .	2	1	. . . . .	2 75	6 39	. . . . .	42
9,846	11 25	27	. . . . .	. . . . .	27 00	67 79	. . . . .	43
67,636	12 00	3	. . . . .	. . . . .	3 00	217 91	. . . . .	44
19,886	3 07	6	. . . . .	. . . . .	6 00	68 73	. . . . .	45
4,870	1 50	1	. . . . .	. . . . .	1 00	17 11	. . . . .	46
37,476	1 50	6	. . . . .	. . . . .	6 00	119 93	. . . . .	47
8,666	1 00	. . . . .	. . . . .	2	1 00	27 99	. . . . .	48
1,326	10	. . . . .	. . . . .	5	2 50	6 58	. . . . .	49
20,456	1 50	4	2	. . . . .	5 50	68 37	. . . . .	50
18,603	2 42	2	. . . . .	. . . . .	2 00	60 23	. . . . .	51
22,060	. . . . .	4	. . . . .	. . . . .	4 00	70 20	. . . . .	52
19,150	25	3	2	. . . . .	4 50	62 20	. . . . .	53
25,043	1 50	16	7	9	25 75	102 38	. . . . .	54
35,903	3 00	8	2	1	10 00	120 71	. . . . .	55
59,896	5 00	4	. . . . .	. . . . .	4 00	188 69	. . . . .	56
$1,665,906	$156 88	572	144	120	$740 00	$5,893 84	$25,000 00	

ATTEST:
D. A McGOUGH,
Clerk.

JOHN KIRBY,
JAMES COSTLOW,
D. HAMILTON,
County Commissioners.

CAMERON

Tabular Statement showing the number of taxables, the number of acres of cleared all matter and things made taxable by the laws of this Commonwealth, were valued, eral assessment districts in the county of Cameron, made pursuant to the several

NAMES OF ASSESSMENT DISTRICTS.	Number of taxables.	Acres of cleared land.	Acres of timber land.	Value of all real estate.	Value of real estate exempt from taxation.
1. Emporium borough,	462	.....	.....	$147,625	$25,000
2. Shippen township,	485	16,833	74,064	218,557	6,300
3. Portage township,	54	2,141	6,684	30,653	.....
4. Lumber township,	226	3,903	38,093	103,940	9,000
5. Driftwood borough,	144	.....	1,017	43,283	5,000
6. Gibson township,	304	13,034	42,519	106,663	1,000
7. Grove township,	158	5,163	39,381	44,544	.....
	1,833	41,074	201,758	$695,265	$46,300

COUNTY.

and timber land, and the amount at which all the real and personal property, and and the amount of taxes assessed thereon for State and county purposes, in the sev- acts of Assembly relating thereto.

Value of real estate taxable.	Number and value of horses, mares, geldings, and mules over the age of four years.		Number and value of neat cattle over the age of four years.		Value of salaries and emoluments of office, offices, posts of profit, professions, trades, and occupations.	Value of household furniture, including gold and silver plate, exceeding $300.	Number and value of pleasure carriages.		Number of districts.
	No.	Value.	No.	Value.			No.	Value.	
$122,625	74	$2,915	43	$516	$21,165	$7,275	10	$455	1
218,557	208	6,882	225	3,118	10,645	350	9	410	2
30,653	21	665	27	362	1,875	.....	.....	.....	3
112,940	117	2,519	106	1,408	7,955	200	12	325	4
33,283	21	660	33	396	5,520	7,430	2	90	5
105,663	128	4,185	161	2,062	7,090	950	2	65	6
44,544	54	2,360	100	1,312	4,985	.....	9	385	7
$673,265	623	$20,186	695	$9,174	$59,235	$16,205	44	$1,730	

CAMERON—

NAMES OF ASSESSMENT DISTRICTS.	Aggregate value of all property taxable for county purposes at the rate of 12½ mills on the dollar.	Aggregate amount of county tax assessed at the rate of 12½ mills on the dollar.	Amount of money at interest, including mortgages, judgments, bonds, notes, stocks, &c.	Value of stages, omnibuses, hacks, cabs, &c.
1. Emporium borough,	$122,625	$1,532 81	$74,322 33	.....
2. Shippen township,	218,557	2,731 96	13,384 41	.....
3. Portage township,	30,653	38 32	1,894 64	.....
4. Lumber township,	112,940	1,411 75	6,126 23	.....
5. Driftwood borough,	38,283	478 55	12,112 91	.....
6. Gibson township,	105,663	1,323 29	36,499 31	.....
7. Grove township,	44,544	556 80	10,833 00	.....
	$673,265	$8,073 48	$155,172 83	.....

Sworn and subscribed before me, this 7th day of June, A. D. 1886.

W. F. LLOYD,

Deputy Prothonotary.

Continued.

Aggregate value of property taxable for State purposes at 3 mills on the dollar, including money at interest, household furniture, stages, omnibuses, &c.	Amount of State tax assessed on pleasure carriages at 1 per cent.	Number of gold lever watches	Number of silver lever watches	Number of common watches.	Amount of State tax assessed on watches.	Aggregate amount of State tax assessed.	Debt of county.	Number of districts.
$81,597 33	$4 55	72	20	. . . . .	$82 00	$331 24	. . . . .	1
13,734 41	4 10	15	13	. . . . .	21 50	66 80	. . . . .	2
1,894 64	. . . . .	1	6	. . . . .	4 00	9 68	. . . . .	3
6,326 23	3 25	15	12	. . . . .	27 00	49 23	. . . . .	4
19,542 91	90	40	. . . . .	. . . . .	40 00	99 53	. . . . .	5
37,449 00	65	19	9	. . . . .	23 00	136 00	. . . . .	6
10,833 00	3 85	7	2	. . . . .	8 00	44 35	. . . . .	7
$171,377 52	$17 30	169	62	. . . . .	$205 50	$736 83	$5,000	

ATTEST:

H. H. MULLIN,
Clerk.

J. A. WYKOFF,
J. C. DANEKELMAN,
County Commissioners.

CARBON

Tabular Statement showing the number of taxables, the number of acres of cleared
all matter and things made taxable by the laws of this Commonwealth, were valued,
eral assessment districts in the county of Carbon, made pursuant to the several

NAMES OF ASSESSMENT DISTRICTS.	Number of taxables.	Acres of cleared land.	Acres of timber land.	Value of all real estate.	Value of real estate exempt from taxation.
1. Banks township,	1,394	.....	.....	.....	.....
2. East Mauch Chunk borough,	554	.....	.....	.....	.....
3. East Penn township,	284	.....	.....	.....	.....
4. Franklin township,	459	.....	.....	.....	.....
5. Kidder township,	312	.....	.....	.....	.....
6. Lehighton borough,	651	.....	.....	.....	.....
7. Lansford borough,	960	.....	.....	.....	.....
8. Lausanne township,	30	.....	.....	.....	.....
9. Lehigh township,	140	.....	.....	.....	.....
10. Lower Towamensing township,	487	.....	.....	.....	.....
11. Mahoning township,	483	.....	.....	.....	.....
12. Mauch Chunk borough,	1,119	.....	.....	.....	.....
13. Mauch Chunk township,	1,215	.....	.....	.....	.....
14. Packer township,	146	.....	.....	.....	.....
15. Penn Forest township,	136	.....	.....	.....	.....
16. Parryville borough,	178	.....	.....	.....	.....
17. Towamensing township,	256	.....	.....	.....	.....
18. Weatherly borough,	724	.....	.....	.....	.....
19. Weissport borough,	144	.....	.....	.....	.....
	9,672	.....	.....	.....	.....

COUNTY.

and timber land, and the amount at which all the real and personal property, and and the amount of taxes assessed thereon for State and county purposes, in the sev- acts of Assembly relating thereto.

Value of real estate taxable.	Number and value of horses, mares, geldings, and mules over the age of four years.		Number and value of neat cattle over the age of four years.		Value of salaries and emoluments of office, offices, posts of profit, professions, trades, and occupations.	Value of household furniture, including gold and silver plate, exceeding $300.	Number and value of pleasure carriages.		Number of districts.
	No.	Value.	No.	Value.			No.	Value.	
$269,951	185	$7,010	90	$940	$108,633	$800	45	$1,228	1
162,240	53	1,990	20	200	56,715	1,600	8	240	2
104,475	178	3,515	249	2,490	10,125	. . . . .	53	945	3
116,287	202	10,475	216	3,240	26,587	500	49	1,475	4
71,652	91	3,275	120	1,475	20,270	. . . . .	3	50	5
223,870	119	3,269	67	691	59,170	2,440	82	3,240	6
284,647	69	1,673	35	386	58,300	100	18	858	7
8,134	22	645	24	235	1,170	. . . . .	2	50	8
44,074	71	1,905	77	770	8,106	. . . . .	5	210	9
138,756	251	6,208	301	3,010	25,565	. . . . .	61	1,225	10
218,057	288	5,100	327	3,270	26,000	. . . . .	75	1,093	11
473,731	127	12,067	17	512	103,900	40,525	55	4,945	12
571,155	218	10,600	90	920	71,700	100	37	985	13
64,832	131	5,920	176	4,008	7,360	. . . . .	11	470	14
38,841	112	2,485	90	900	9,500	. . . . .	3	70	15
77,480	36	745	31	266	12,460	1,214	14	265	16
80,995	198	4,395	243	2,530	5,533	. . . . .	24	895	17
142,533	58	1,946	78	813	63,570	1,150	10	440	18
42,350	30	985	4	60	10,725	. . . . .	6	120	19
$3,134,060	2,489	$64,008	2,255	$26,716	$685,389	$48,429	561	$18,804	

CARBON—

NAMES OF ASSESSMENT DISTRICTS.	Aggregate value of all property taxable for county purposes at the rate of - mills on the dollar.	Aggregate amount of county tax assessed at the rate of - mills on the dollar.	Amount of money at interest including mortgages, judgments, bonds, notes, stocks, &c.	Value of stages, omnibuses, hacks, cabs, &c.
1. Banks township,	$388,562	$1,942 81	$46,830	. . . . .
2. East Mauch Chunk borough,	222,985	1,114 94	26,060	$200
3. East Penn township,	121,550	607 75	57,457	. . . . .
4. Franklin township,	158,564	792 82	41,427	. . . . .
5. Kidder township,	96,722	483 61	8,833	. . . . .
6. Lehighton borough,	292,680	1,463 40	108,913	200
7. Lansford borough,	345,964	1,729 82	30,966	. . . . .
8. Lausanne township,	10,234	51 17	45,900	. . . . .
9. Lehigh township,	55,065	275 34	14,023	. . . . .
10. Lower Towamensing township,	174,764	873 82	19,860	. . . . .
11. Mahoning township,	253,520	1,267 60	65,875	. . . . .
12. Mauch Chunk borough,	635,680	3,178 40	904,130	3,240
13. Mauch Chunk township,	655,460	3,277 30	70,460	. . . . .
14. Packer township,	82,590	412 92	6,767	. . . . .
15. Penn Forest township,	51,796	258 98	7,366	. . . . .
16. Parryville borough,	92,430	462 15	7,956	. . . . .
17. Towamensing township,	94,348	471 84	26,413	. . . . .
18. Weatherly borough,	210,452	1,052 16	51,130	100
19. Weissport borough,	54,246	271 23	42,120	80
	$3,997,612	$19,988 06	$1,582,486	$3,820

Sworn and subscribed before me, this 24th day of July, A. D. 1886.

GEO. W. ESSER,

Prothonotary.

Continued.

Aggregate value of property taxable for State purposes at 4 mills on the dollar, including money at interest, household furniture, stages, omnibuses, &c.	Amount of State tax assessed on pleasure carriages at 1 per cent.	Number of gold lever watches	Number of silver lever watches	Number of common watches.	Amount of State tax assessed on watches.	Aggregate amount of State tax assessed.	Debt of county.	Number of districts.
$47,630	$1,228	8	7	30	$28 25	$185 67	. . . . .	1
27,860	240	16	39	13	51 75	139 73	. . . . .	2
57,457	945	. . . . .	6	7	8 00	189 82	. . . . .	3
51,927	1,475	2	15	8	17 25	157 78	. . . . .	4
8,833	50	4	7	12	15 25	43 85	. . . . .	5
111,553	3,240	20	38	54	75 50	442 55	. . . . .	6
41,066	858	7	14	22	28 50	130 28	. . . . .	7
45,900	50	2	. . . . .	1	2 50	140 70	. . . . .	8
14,023	210	2	5	6	8 75	52 92	. . . . .	9
19,860	1,225	. . . . .	4	1	3 50	75 27	. . . . .	10
65,875	1,093	3	11	8	15 25	225 40	. . . . .	11
947,895	4,945	126	71	49	203 75	3,097 10	. . . . .	12
70,560	985	8	3	19	19 75	241 28	. . . . .	13
6,767	470	1	2	2	3 50	28 50	. . . . .	14
7,366	70	. . . . .	. . . . .	2	1 00	23 80	. . . . .	15
9,170	265	1	5	8	8 75	38 91	. . . . .	16
26,413	895	. . . . .	. . . . .	. . . . .	. . . . .	88 19	. . . . .	17
52,380	440	6	15	33	33 75	195 29	. . . . .	18
42,200	120	. . . . .	4	43	24 50	152 30	. . . . .	19
$1,634,735	$18,804	206	246	318	$549 50	$5,647 34	. . . . .	

ATTEST:
MICHAEL CASSIDY,
Clerk.

ANTHONY COLL,
JOSIAH WILLIAMS,
JOHN AMER,
County Commissioners.

CENTRE

Tabular Statement showing the number of taxables, the number of acres of cleared
all matter and things made taxable by the laws of this Commonwealth, were valued,
eral assessment districts in the county of Centre, made pursuant to the several acts

NAMES OF ASSESSMENT DISTRICTS.	Number of taxables.	Acres of cleared land.	Acres of timber land.	Value of all real estate.	Value of real estate exempt from taxation.
1. Bellefonte borough,	1,035	.....	.....	$909,714	$50,000
2. Howard borough,	180	176	.....	99,744	8,000
3. Milesburg borough,	246	22	.....	106,725	13,900
4. Millheim borough,	250	189	.....	159,432	21,150
5. Phillipsburg borough,	836	.....	.....	493,050	43,500
6. Unionville borough,	144	79	.....	69,260	6,400
7. Centre Hall borough,	131	138	.....	101,924	11,100
8. Benner township,	334	14,682	.....	432,487	12,300
9. Boggs township,	625	15,239	.....	294,104	12,300
10. Burnside township,	137	10,184	.....	49,002	1,100
11. College township,	387	12,376	.....	797,231	255,420
12. Curtin township,	167	6,341	.....	53,824	4,300
13. Ferguson township,	544	22,809	.....	678,098	33,000
14. Gregg township,	614	21,861	.....	695,524	21,300
15. Harris township,	309	9,976	.....	382,077	26,600
16. Haines township,	481	18,266	.....	541,982	24,400
17. Howard township,	279	8,979	.....	176,459	6,400
18. Half Moon township,	221	9,124	.....	278,560	8,500
19. Huston township,	257	11,856	.....	113,191	11,675
20. Liberty township,	398	9,344	.....	217,330	16,000
21. Marion township,	215	9,065	.....	333,024	9,000
22. Miles township,	518	21,366	.....	552,357	26,000
23. Patton township,	258	11,033	.....	328,429	12,000
24. Penn township,	324	10,603	.....	342,090	6,150
25. Potter township,	683	27,324	.....	760,670	27,500
26. Rush township,	737	2,871	.....	218,980	8,000
27. Snow Shoe township,	521	7,601	.....	179,344	11,050
28. Spring township,	675	12,138	.....	656,792	15,300
29. Taylor township,	155	8,717	.....	76,731	5,000
30. Union township,	273	16,312	.....	137,829	4,000
31. Walker township,	408	13,366	.....	506,081	20,000
32. Worth township,	248	8,740	.....	90,926	9,000
Total,	12,590	320,777	.....	$10,832,971	$740,345

COUNTY.

and timber land, and the amount at which all the real and personal property, and and the amount of taxes assessed thereon for State and county purposes, in the sev- of Assembly relating thereto.

Value of real estate taxable.	Number and value of horses, mares, geldings, and mules over the age of four years.		Number and value of neat cattle over the age of four years.		Value of salaries and emoluments of office, offices, posts of profit, professions, trades, and occupations.	Value of household furniture, including gold and silver plate, exceeding $300.	Number and value of pleasure carriages.		Number of districts.
	No.	Value.	No.	Value.			No.	Value.	
$859,714	158	$11,210	138	$2,915	$82,770	$21,445	60	$3,770	1
91,744	44	2,560	55	654	10,900	200	16	455	2
92,825	23	1,374	41	652	10,635	500	11	405	3
138,282	84	5,110	67	1,184	13,575	800	33	1,139	4
449,550	149	10,630	112	1,847	62,885	7,435	29	2,185	5
62,860	19	1,085	32	512	7,025	650	11	300	6
90,824	47	3,685	28	442	8,755	500	31	1,100	7
420,187	295	17,179	315	4,860	6,975	. . . . .	65	1,397	8
281,804	344	20,329	351	5,342	20,605	50	16	445	9
47,902	72	4,368	92	1,397	3,945	500	16	510	10
541,811	298	17,900	249	3,679	16,145	2,075	40	1,150	11
49,524	99	6,006	149	2,158	3,945	. . . . .	13	472	12
645,098	332	20,097	431	6,709	15,870	100	75	2,373	13
674,224	478	28,710	570	8,110	21,085	400	149	4,722	14
355,477	248	14,599	242	3,576	10,375	500	110	3,462	15
517,582	386	24,815	442	6,425	21,325	800	144	4,560	16
170,059	142	8,434	181	2,654	7,700	965	23	700	17
270,060	156	9,390	219	3,515	6,155	. . . . .	46	1,795	18
101,516	131	6,230	199	2,811	5,585	200	24	637	19
201,330	148	8,642	237	3,414	12,460	. . . . .	31	944	20
324,024	217	13,073	233	3,617	5,035	. . . . .	63	1,594	21
526,357	382	22,427	471	6,683	19,525	. . . . .	164	5,581	22
316,429	187	11,184	210	3,043	7,080	. . . . .	57	1,929	23
335,940	249	14,925	256	4,057	8,900	. . . . .	74	1,946	24
733,170	532	35,628	564	8,135	14,890	. . . . .	143	4,273	25
210,980	150	8,775	153	2,310	28,155	400	18	1,025	26
168,294	164	10,160	201	3,030	25,340	2,500	26	730	27
641,492	265	15,280	370	4,282	22,990	300	65	1,820	28
71,731	99	5,090	154	2,207	3,150	297	19	595	29
133,829	176	11,335	241	3,939	5,110	. . . . .	18	560	30
486,081	297	17,425	358	5,264	10,965	. . . . .	56	1,820	31
81,926	118	5,737	196	2,730	6,180	. . . . .	20	652	32
$10,092,626	6,489	$393,442	7,557	$112,158	$506,035	$40,617	1,660	$55,046	

CENTRE—

NAMES OF ASSESSMENT DISTRICTS.	Aggregate value of all property taxable for county purposes at the rate of 3 mills on the dollar.	Aggregate amount of county tax assessed at the rate of 3 mills on the dollar.	Amount of money at interest, including mortgages, judgments, bonds, notes, stocks, &c.	Value of stages, omnibuses, hacks, cabs, &c.
1. Bellefonte borough,	$981,824	$2,945 47	$1,078,547	$2,270
2. Howard borough,	106,513	319 54	52,602	305
3. Milesburg borough,	106,391	319 17	20,720	185
4. Millheim borough,	160,090	480 27	58,348	215
5. Phillipsburg borough,	534,532	1,603 60	258,089	880
6. Unionville borough,	72,432	217 30	12,659	40
7. Centre Hall borough,	105,306	315 92	58,422	50
8. Benner township,	450,598	1,351 79	34,333	. . . . .
9. Boggs township,	328,575	985 73	36,870	. . . . .
10. Burnside township,	58,622	175 87	35,316	. . . . .
11. College township,	582,760	1,748 28	45,124	. . . . .
12. Curtin township,	62,105	186 31	5,969	. . . . .
13. Ferguson township,	690,247	2,070 74	102,548	60
14. Gregg township,	737,251	2,211 75	90,931	. . . . .
15. Harris township,	387,989	1,163 97	88,812	75
16. Haines township,	575,507	1,726 52	216,517	. . . . .
17. Howard township,	190,562	571 68	23,058	. . . . .
18. Half Moon township,	290,915	872 75	26,481	. . . . .
19. Huston township,	116,979	350 94	27,181	. . . . .
20. Liberty township,	226,790	680 37	45,207	. . . . .
21. Marion township,	347,343	1,042 03	42,233	. . . . .
22. Miles township,	580,573	1,741 72	165,653	. . . . .
23. Patton township,	339,670	1,019 01	39,573	. . . . .
24. Penn township,	365,768	1,097 30	28,836	. . . . .
25. Potter township,	796,096	2,388 29	77,505	. . . . .
26. Rush township,	251,645	754 93	40,386	. . . . .
27. Snow Shoe township,	210,054	630 16	18,268	120
28. Spring township,	686,164	2,058 49	63,379	225
29. Taylor township,	83,070	249 21	10,595	. . . . .
30. Union township,	154,773	464 32	11,047	. . . . .
31. Walker township,	521,555	1,564 66	46,112	. . . . .
32. Worth township,	97,225	291 68	12,376	. . . . .
Total,	$11,199,924	$33,599 77	$2,873,747	$4,425

Sworn and subscribed before me, this 26th day of July, A. D. 1886.

W. B. MINGLE,
Prothonotary.

Continued.

Aggregate value of property taxable for State purposes at 3 mills on the dollar, including money at interest, household furniture, stages, omnibuses, &c.	Amount of State tax assessed on pleasure carriages at 1 per cent.	Number of gold lever watches.	Number of silver lever watches	Number of common watches.	Amount of State tax assessed on watches.	Aggregate amount of State tax assessed.	Debt of county.	Number of districts.
$1,102,262	$37 70	36	29	44	$79 75	$3,424 23	. . . . .	1
53,107	4 55	1	1	2	2 75	166 61	. . . . .	2
21,405	4 05	1	5	5	7 25	75 52	. . . . .	3
59,363	11 39	. . . . .	2	5	4 00	193 48	. . . . .	4
266,404	21 85	21	51	28	73 25	894 31	. . . . .	5
13,349	3 00	2	4	5	7 50	50 55	. . . . .	6
58,972	11 00	. . . . .	1	18	9 75	197 67	. . . . .	7
34,353	13 97	1	2	1	3 00	119 97	. . . . .	8
36,920	4 45	2	. . . . .	4	4 00	119 21	. . . . .	9
35,816	5 10	. . . . .	7	5	7 75	120 30	. . . . .	10
47,199	11 50	5	2	5	9 00	162 10	. . . . .	11
5,969	4 72	. . . . .	. . . . .	. . . . .	. . . . .	22 63	. . . . .	12
102,708	23 73	2	2	9	8 00	339 85	. . . . .	13
91,331	47 22	. . . . .	4	2	4 00	325 21	. . . . .	14
89,387	34 62	1	5	8	8 75	311 53	. . . . .	15
217,317	45 60	1	1	16	9 75	707 30	. . . . .	16
24,023	7 00	2	4	1	5 50	84 57	. . . . .	17
26,481	17 95	1	. . . . .	2	2 00	99 39	. . . . .	18
27,381	6 37	2	4	7	8 50	97 01	. . . . .	19
45,207	9 44	. . . . .	5	8	7 75	152 81	. . . . .	20
42,283	15 94	. . . . .	6	. . . . .	4 50	147 29	. . . . .	21
165,653	55 81	5	5	. . . . .	8 75	561 52	. . . . .	22
39,573	19 29	5	. . . . .	2	6 00	144 01	. . . . .	23
28,836	19 46	. . . . .	. . . . .	1	50	106 47	. . . . .	24
77,505	42 73	1	5	14	11 75	286 99	. . . . .	25
40,786	10 25	. . . . .	2	14	8 50	141 11	. . . . .	26
20,888	7 30	10	11	7	21 75	91 71	. . . . .	27
63,904	18 20	1	1	4	3 75	213 66	. . . . .	28
10,892	5 95	. . . . .	1	1	1 25	39 89	. . . . .	29
11,047	5 60	1	1	. . . . .	1 75	40 49	. . . . .	30
46,112	18 20	2	1	. . . . .	2 75	159 28	. . . . .	31
12,376	6 52	. . . . .	. . . . .	11	5 50	49 15	. . . . .	32
$2,918,789	$550 46	103	162	229	$339 00	$9,645 82	$2,400 00	

ATTEST:
G. W. RUMBERGER,
Clerk.

JOHN WOLF,
J. C. HENDERSON,
A. J. GRIEST,
County Commissioners.

CHESTER

Tabular Statement showing the number of taxables, the number of acres of cleared all matter and things made taxable by the laws of this Commonwealth, were valued, eral assessment districts in the county of Chester, made pursuant to the several acts

NAMES OF ASSESSMENT DISTRICTS.	Number of taxables.	Acres of cleared land.	Acres of timber land.	Value of all real estate.	Value of real estate exempt from taxation.
1. Atglen borough,	116	.....	.....	$135,420	$4,000
2. Birmingham township,	120	3,592	285	442,130	3,900
3. Bradford, East, township,	236	7,920	923	910,102	3,300
4. Bradford, West, township,	297	8,406	1,763	788,104	75,125
5. Brandywine, East, township,	262	5,388	913	455,199	14,850
6. Brandywine, West, township,	232	6,613	1,029	454,511	30,300
7. Caln township,	251	4,781	970	549,730	7,400
8. Caln, East, township,	55	1,716	591	197,997	2,800
9 Caln, West, township,	313	8,428	3,825	631,016	8,800
10. Charlestown township,	233	5,794	1,196	590,756	14,250
11. Coatesville borough,	887	.....	.....	1,310,425	66,000
12. Coventry, North, township,	397	5,822	1,818	650,237	25,080
13. Coventry, South, townsbip,	150	2,981	1,399	289,610	12,100
14. Coventry, East, township,	331	4,810	1,200	645,292	25,600
15. Downingtown borough, East ward,	208	.....	.....	323,525	11,000
16. do. do. West ward,	246	.....	.....	298,815	5,900
17. Easttown township,	233	5,213	6	731,100	6,400
18. Elk township,	221	4,950	587	332,016	5,000
19. Fallowfield, East, township,	391	9,574	334	753,554	14,201
20. Fallowfield, West, township,	299	10,057	125	551,378	7,600
21. Franklin township,	226	6,503	853	486,481	18,400
22. Goshen, East, township,	178	5,584	686	620,190	10,400
23. Goshen, West, township,	276	7,358	642	891,205	24,000
24. Highland township,	237	8,703	1,086	603,768	8,000
25. Honeybrook township,	560	27,671	2,618	1,085,081	39,725
26. Hopewell borough,	58	1,055	70	74,115	300
27. Kennett Square borough,	307	.....	.....	554,900	22,100
28. Kennett township,	357	7,877	775	959,660	5,299
29. London Britain township,	146	4,360	815	382,349	5,200
30. Londonderry township,	201	6,690	744	416,440	14,300
31. London Grove township,	600	10,196	870	1,404,755	33,900
32. Marlborough, East, township,	343	7,785	893	848,985	11,300
33. Marlborough, West, township,	274	9,316	528	780,623	4,000
34. Nantmeal, East, township,	239	8,994	2,361	587,465	12,400
35. Nantmeal, West, township,	300	8,011	342	580,338	30,000
36. New Garden township,	573	8,120	1,214	999,220	14,800
37. Newlin township,	175	6,884	72	551,485	1,350
38. New London township,	179	5,706	995	504,185	18,450
39. Nottingham, East, township,	406	9,713	1,374	654,235	9,700
40. Nottingham, West, township,	193	7,031	800	270,757	12,000
41. Oxford borough,	385	.....	.....	784,840	46,500
42. Oxford, Upper, township,	285	7,893	1,356	541,481	6,000
43. Oxford, Lower, township,	402	9,614	956	752,329	118,400
44. Parkesburg borough,	290	.....	.....	411,524	12,900
45. Penn township,	173	4,636	500	396,372	3,800
46. Pennsbury township,	206	5,529	540	608,320	9,800
47. Phœnixville borough, North ward,	595	.....	.....	532,925	26,000
48. do. do. South ward,	1,520	.....	20	2,217,656	91,300
49. Pikeland, East, township,	231	5,071	221	519,946	6,400
50. Pikeland, West, township,	209	6,700	200	482,291	19,300
51. Pocopson township,	153	5,850	150	392,940	3,500
52. Sadsbury township,	228	5,619	200	291,571	7,400
53. Sadsbury, West, township,	204	4,003	997	425,220	4,500
54. Schuylkill township,	380	6,246	366	598,470	12,050
55. Spring City borough,	324	.....	.....	421,165	40,800
56. Thornbury township,	59	2,079	145	282,522	500
57. Tredyffrin township,	719	10,812	875	1,571,923	50,000
58. Uwchlan township,	182	6,150	400	470,825	5,000
59. Uwchlan, Upper, township,	242	6,442	624	612,875	11,550
60. Valley township,	287	3,566	139	378,074	12,000
61. Vincent, East, township,	343	7,400	300	733,389	27,000

COUNTY.

and timber land, and the amount at which all the real and personal property, and and the amount of taxes assessed thereon for State and county purposes, in the sev- of Assembly relating thereto.

Value of real estate taxable.	Number and value of horses, mares, geldings, and mules over the age of four years.		Number and value of neat cattle over the age of four years.		Value of salaries and emoluments of office, offices, posts of profit, professions, trades, and occupations.	Value of household furniture, including gold and silver plate, exceeding $300.	Number and value of pleasure carriages.		Number of districts.
	No.	Value.	No.	Value.			No.	Value.	
$131,420	32	$2,425	15	$345	$17,400	$800	10	$401	1
438,230	138	8,882	527	14,144	12,050	1,300	52	3,140	2
906,802	294	17,760	785	18,928	16,225	1,000	74	3,495	3
712,979	309	18,205	655	17,374	25,050	200	92	3,532	4
440,349	192	10,060	377	11,290	19,250	. . . . .	27	1,270	5
424,211	251	13,940	447	11,697	18,875	. . . . .	58	2,167	6
542,330	190	14,185	376	11,455	26,180	. . . . .	63	3,325	7
195,197	69	3,045	178	4,450	13,120	500	7	375	8
622,216	301	23,386	452	12,953	15,550	. . . . .	74	3,595	9
576,506	256	13,250	838	20,975	20,100	. . . . .	54	2,824	10
1,244,425	181	12,045	37	1,110	123,350	10,150	132	7,335	11
625,157	372	15,190	651	16,466	41,150	1,300	107	4,155	12
277,510	166	11,015	370	8,497	8,800	. . . . .	60	2,263	13
619,692	312	28,325	740	18,500	18,325	. . . . .	185	7,745	14
312,525	65	4,045	24	525	36,000	1,800	39	2,055	15
292,915	53	3,320	49	1,200	43,500	800	21	870	16
724,700	193	12,175	404	12,053	29,875	12,300	28	1,640	17
327,016	161	16,550	242	6,095	18,400	. . . . .	61	2,555	18
739,353	231	11,995	457	12,009	32,554	. . . . .	66	3,225	19
543,778	303	15,545	621	11,880	23,800	200	93	3,090	20
468,081	281	18,890	338	9,396	13,820	500	79	3,080	21
609,790	233	12,694	578	14,569	15,600	600	72	3,103	22
867,205	252	18,205	578	15,220	27,500	1,100	66	2,360	23
595,768	297	15,090	713	16,686	10,180	400	114	4,143	24
1,045,356	405	28,965	607	15,371	30,280	1,700	140	6,648	25
73,815	38	2,645	43	975	4,175	. . . . .	13	345	26
532,800	112	6,380	40	920	49,800	3,400	53	2,285	27
954,361	313	19,682	606	16,490	25,300	. . . . .	159	5,840	28
377,149	159	8,380	249	7,433	11,700	. . . . .	56	2,340	29
402,140	189	9,690	425	9,391	12,400	500	61	2,240	30
1,370,855	500	31,820	873	22,532	74,800	500	165	8,240	31
837,685	328	22,500	556	14,207	31,600	. . . . .	112	4,780	32
776,623	303	14,425	814	17,370	25,000	1,275	110	3,990	33
575,065	226	12,620	668	19,900	20,025	. . . . .	65	1,975	34
550,338	233	15,045	513	14,330	22,875	400	97	3,755	35
984,420	399	23,670	635	16,015	62,295	1,250	185	7,685	36
550,135	178	1,115	386	10,250	15,200	100	56	2,465	37
485,735	242	12,310	420	12,040	13,850	. . . . .	76	3,495	38
644,535	315	22,845	475	12,890	24,475	125	112	4,750	39
258,757	158	9,695	188	4,720	8,250	. . . . .	50	1,635	40
738,340	133	9,555	46	1,145	56,300	1,979	14	965	41
535,481	291	15,860	506	13,420	22,075	. . . . .	90	3,165	42
633,929	315	14,600	566	15,625	35,650	700	55	2,820	43
398,624	83	7,410	45	1,161	45,050	3,800	62	3,340	44
392,572	167	9,118	362	9,412	13,750	350	73	2,997	45
598,520	213	15,102	588	14,890	17,275	. . . . .	43	2,340	46
506,925	80	2,140	21	585	87,300	1,100	12	610	47
2,126,356	245	21,430	97	2,735	260,550	16,000	107	7,455	48
513,546	233	11,725	628	18,075	12,325	. . . . .	62	2,610	49
462,991	249	13,027	691	20,230	13,400	. . . . .	112	4,430	50
389,440	142	9,260	370	8,785	12,650	. . . . .	39	2,343	51
284,171	130	9,330	215	6,300	20,950	. . . . .	58	2,595	52
420,720	185	13,955	419	10,943	16,025	100	69	2,780	53
586,420	255	17,855	629	17,982	39,685	250	54	2,655	54
380,365	69	5,905	16	395	54,350	700	58	3,000	55
282,022	77	4,779	188	6,400	6,950	1,300	20	1,350	56
1,521,923	513	34,945	1,063	31,085	68,000	2,900	83	5,400	57
465,825	227	17,405	560	16,805	16,300	. . . . .	88	4,105	58
601,325	217	10,190	703	22,130	20,875	. . . . .	67	3,130	59
366,074	91	4,600	262	6,700	30,075	. . . . .	35	1,670	60
706,389	320	24,745	954	23,850	22,250	500	104	6,210	61

NAMES OF ASSESSMENT DISTRICTS.	Number of taxables.	Acres of cleared land.	Acres of timber land.	Value of all real estate.	Value of real estate exempt from taxation.
62. Vincent, West, township,	336	9,537	477	$806,880	$1,500
63. Wallace township,	198	5,934	940	464,605	24,400
64. Warwick township,	355	6,441	4,635	611,728	12,760
65. Westtown township,	184	4,527	577	586,180	53,300
66. Whiteland, East, township,	298	7,402	398	776,945	12,700
67. Whiteland, West, township,	295	6,442	1,326	734,375	15,000
68. Willistown township,	525	9,184	1,569	1,304,545	32,500
69. West Chester borough,	2,002	.....	.....	6,197,190	585,550
	22,919	400,679	52,663	$49,210,742	$1,891,640

COUNTY.

Value of real estate taxable.	Number and value of horses, mares, geldings, and mules over the age of four years.		Number and value of neat cattle over the age of four years.		Value of salaries and emoluments of office, offices, posts of profit, professions, trades, and occupations.	Value of household furniture, including gold and silver plate, exceeding $300.	Number and value of pleasure carriages.		Number of districts.
	No.	Value.	No.	Value.			No.	Value.	
$805,380	334	$22,135	931	$27,780	$18,550	. . . . .	98	$4,080	62
440,205	202	12,480	597	14,790	10,350	$1,600	72	2,945	63
598,963	282	21,190	567	15,846	36,450	. . . . .	92	3,149	64
532,880	174	11,560	637	19,095	21,200	. . . . .	33	1,825	65
764,245	285	22,010	664	19,370	22,910	6,350	105	5,260	66
719,375	261	18,665	599	15,377	19,500	2,100	64	3,345	67
1,272,045	473	30,825	1,139	34,457	57,975	1,500	158	7,785	68
5,611,640	341	36,170	43	1,720	282,655	94,050	127	14,775	69
$47,319,102	15,776	$1,003,980	32,056	$859,609	$2,400,054	$176,979	5,198	$243,345	

NAMES OF ASSESSMENT DISTRICTS.	Aggregate value of all property taxable for county purposes at the rate of 3 mills on the dollar.	Aggregate amount of county tax assessed at the rate of 3 mills on the dollar.	Amount of money at interest, including mortgages, judgments, bonds, notes, stocks, &c.	Value of stages, omnibuses, hacks, cabs, &c.
1. Atglen borough,	$153,345	$460 04	$36,580	$555
2. Birmingham township,	477,747	1,433 24	131,453	. . . . .
3. Bradford, East, township,	964,210	2,892 63	115,994	. . . . .
4. Bradford, West, township,	777,340	2,332 02	191,834	. . . . .
5. Brandywine, East, township,	482,209	1,446 63	143,548	. . . . .
6. Brandywine, West, township,	470,890	1,412 67	31,665	. . . . .
7. Caln township,	597,475	1,792 42	22,810	. . . . .
8. Caln, East, township,	216,687	650 06	27,400	. . . . .
9. Caln, West, township,	677,700	2,033 10	50,440	. . . . .
10. Charlestown township,	633,655	1,900 97	46,163	. . . . .
11. Coatesville borough,	1,400,165	4,200 49	554,865	1,750
12. Coventry, North, township,	703,418	2,110 25	95,942	. . . . .
13. Coventry, South, township,	308,085	924 25	61,243	. . . . .
14. Coventry, East, township,	692,587	2,077 76	112,501	. . . . .
15. Downingtown borough, East ward,	356,450	1,069 35	124,836	. . . . .
16. do. do. West ward,	343,060	1,029 18	42,443	455
17. Easttown township,	792,968	2,378 90	49,696	225
18. Elk township,	364,616	1,093 85	10,816	. . . . .
19. Fallowfield, East, township,	799,136	2,397 41	74,733	. . . . .
20. Fallowfield, West, township,	602,725	1,808 18	84,336	. . . . .
21. Franklin township,	513,767	1,541 30	59,688	. . . . .
22. Goshen, East, township,	656,356	1,969 07	52,514	. . . . .
23. Goshen, West, township,	931,590	2,794 77	157,697	. . . . .
24. Highland township,	642,267	1,926 80	102,497	. . . . .
25. Honeybrook township,	1,128,620	3,385 86	136,930	300
26. Hopewell borough,	81,955	245 86	600	. . . . .
27. Kennett Square borough,	596,065	1,788 20	150,739	480
28. Kennett township,	1,021,673	3,065 02	194,160	. . . . .
29. London Britain township,	407,002	1,221 01	43,704	. . . . .
30. Londonderry township,	436,361	1,309 08	78,240	. . . . .
31. London Grove township,	1,509,442	4,528 32	490,131	695
32. Marlborough, East, township,	910,772	2,732 32	444,920	. . . . .
33. Marlborough, West, township,	838,683	2,516 05	125,708	. . . . .
34. Nantmeal, East, township,	629,585	1,888 75	80,108	. . . . .
35. Nantmeal, West, township,	606,743	1,820 23	74,206	. . . . .
36. New Garden township,	1,095,335	3,286 00	250,089	. . . . .
37. Newlin township,	579,265	1,737 80	21,250	. . . . .
38. New London township,	527,430	1,582 29	12,310	. . . . .
39. Nottingham, East, township,	709,620	2,128 86	43,526	. . . . .
40. Nottingham, West, township,	283,057	849 17	12,630	. . . . .
41. Oxford borough,	809,784	2,429 35	151,223	1,500
42. Oxford, Upper, township,	590,001	1,770 00	48,375	. . . . .
43. Oxford, Lower, township,	703,324	2,109 97	32,034	. . . . .
44. Parkesburg borough,	459,385	1,378 16	137,034	. . . . .
45. Penn township,	428,199	1,284 60	20,805	. . . . .
46. Pennsbury township,	648,127	1,944 38	127,751	. . . . .
47. Phœnixville borough, North ward,	598,660	1,795 98	37,832	. . . . .
48. do. do. Sonth ward,	2,435,276	7,305 83	291,239	750
49. Pikeland, East, township,	558,281	1,674 84	74,326	. . . . .
50. Pikeland, West, township,	514,078	1,542 23	51,971	. . . . .
51. Pocopson township,	422,478	1,267 43	82,300	. . . . .
52. Sadsbury township,	323,346	970 04	19,470	. . . . .
53. Sadsbury, West, township,	464,523	1,393 57	87,397	. . . . .
54. Schuylkill township,	664,817	1,994 45	93,867	. . . . .
55. Spring City borough,	414,715	1,334 14	176,485	. . . . .
56. Thornbury township,	302,809	908 40	17,000	. . . . .
57. Tredyffrin township,	1,664,203	4,992 61	140,495	. . . . .
58. Uwchlan township,	520,440	1,561 32	85,095	. . . . .
59. Uwchlan, Upper, township,	657,650	1,972 95	198,117	. . . . .
60. Valley township,	409,119	1,227 85	5,825	. . . . .
61. Vincent, East, township,	783,944	2,351 83	185,157	. . . . .

Continued.

Aggregate value of property taxable for State purposes at 3 mills on the dollar, including money at interest, household furniture, stages, omnibuses, &c.	Amount of State tax assessed on pleasure carriages at 1 per cent.	Number of gold lever watches.	Number of silver lever watches	Number of common watches.	Amount of State tax assessed on watches.	Aggregate amount of State tax assessed.	Debt of county.	Number of districts.
$37,935	$4 00	9	5	. . . . .	$12 75	$130 55	. . . . .	1
132,753	31 41	14	3	. . . . .	16 25	445 92	. . . . .	2
116,994	34 95	10	17	. . . . .	22 75	408 68	. . . . .	3
192,034	35 32	22	9	. . . . .	28 75	640 17	. . . . .	4
143,548	12 70	4	. . . . .	. . . . .	4 00	447 34	. . . . .	5
31,665	21 67	6	6	. . . . .	10 50	127 17	. . . . .	6
22,810	33 25	16	. . . . .	. . . . .	16 00	117 68	. . . . .	7
27,900	3 75	14	. . . . .	. . . . .	14 00	101 45	. . . . .	8
50,440	35 95	. . . . .	11	. . . . .	8 25	195 52	. . . . .	9
46,163	28 24	16	. . . . .	. . . . .	16 00	182 73	. . . . .	10
566,765	73 35	62	. . . . .	. . . . .	62 00	1,835 65	. . . . .	11
97,242	41 55	16	. . . . .	. . . . .	16 00	349 28	. . . . .	12
61,243	22 63	7	. . . . .	. . . . .	7 00	213 36	. . . . .	13
112,501	77 45	5	14	. . . . .	15 50	430 45	. . . . .	14
126,136	20 55	22	. . . . .	. . . . .	22 00	420 96	. . . . .	15
43,698	8 70	4	. . . . .	. . . . .	4 00	143 79	. . . . .	16
62,221	16 40	13	. . . . .	. . . . .	13 00	216 06	. . . . .	17
10,816	2 55	. . . . .	10	. . . . .	7 50	65 50	. . . . .	18
74,733	32 25	2	9	. . . . .	8 75	265 20	. . . . .	19
84,536	30 90	11	. . . . .	. . . . .	11 00	295 51	. . . . .	20
60,188	30 80	16	. . . . .	. . . . .	16 00	227 36	. . . . .	21
53,114	31 03	11	. . . . .	. . . . .	11 00	201 37	. . . . .	22
158,797	23 60	11	. . . . .	. . . . .	11 00	510 99	. . . . .	23
102,897	41 43	2	6	. . . . .	6 50	356 62	. . . . .	24
138,930	66 48	38	2	. . . . .	39 50	522 77	. . . . .	25
600	3 45	1	. . . . .	. . . . .	1 00	6 25	. . . . .	26
154,619	22 85	42	1	. . . . .	42 75	529 46	. . . . .	27
194,160	58 40	40	4	. . . . .	43 00	683 88	. . . . .	28
43,704	23 40	10	3	. . . . .	12 25	166 76	. . . . .	29
78,740	22 40	7	3	. . . . .	9 25	267 87	. . . . .	30
491,326	82 40	43	4	. . . . .	46 00	1,602 38	. . . . .	31
444,920	47 80	44	1	. . . . .	44 75	1,427 31	. . . . .	32
126,933	39 90	20	. . . . .	. . . . .	20 00	440 85	. . . . .	33
80,108	19 75	6	1	. . . . .	6 75	266 82	. . . . .	34
74,606	37 55	9	. . . . .	. . . . .	9 00	270 37	. . . . .	35
251,339	76 85	31	41	. . . . .	61 75	892 62	. . . . .	36
21,350	24 65	. . . . .	13	. . . . .	9 75	98 45	. . . . .	37
12,310	34 95	20	. . . . .	. . . . .	20 00	91 88	. . . . .	38
43,651	47 50	16	3	. . . . .	18 25	196 70	. . . . .	39
12,630	16 35	. . . . .	. . . . .	. . . . .	. . . . .	54 24	. . . . .	40
154,702	9 65	11	4	. . . . .	14 00	487 76	. . . . .	41
48,375	31 65	5	. . . . .	. . . . .	5 00	181 78	. . . . .	42
32,734	28 20	. . . . .	13	. . . . .	9 75	136 15	. . . . .	43
140,834	33 40	18	3	. . . . .	20 25	476 15	. . . . .	44
21,155	29 97	3	2	. . . . .	4 50	97 94	. . . . .	45
127,751	23 40	15	1	. . . . .	15 75	422 40	. . . . .	46
38,932	6 10	8	3	. . . . .	10 25	133 15	. . . . .	47
307,989	74 55	112	2	. . . . .	113 50	1,112 02	. . . . .	48
74,326	26 10	3	. . . . .	. . . . .	3 00	252 08	. . . . .	49
51,971	44 30	29	. . . . .	. . . . .	29 00	229 21	. . . . .	50
82,300	23 43	6	6	. . . . .	10 50	280 83	. . . . .	51
19,470	25 95	5	. . . . .	. . . . .	5 00	89 36	. . . . .	52
37,497	27 80	5	. . . . .	. . . . .	5 00	145 29	. . . . .	53
94,117	26 55	7	2	. . . . .	8 50	317 40	. . . . .	54
177,185	30 00	35	2	. . . . .	36 50	598 05	. . . . .	55
18,300	13 50	7	. . . . .	. . . . .	7 00	75 40	. . . . .	56
143,395	54 00	26	16	. . . . .	33 00	522 18	. . . . .	57
85,095	41 05	23	4	. . . . .	26 00	322 33	. . . . .	58
193,117	31 30	23	. . . . .	. . . . .	23 00	633 65	. . . . .	59
5,825	16 70	1	3	. . . . .	3 25	37 43	. . . . .	60
185,657	62 10	8	7	. . . . .	13 25	632 32	. . . . .	61

CHESTER—

NAMES OF ASSESSMENT DISTRICTS.	Aggregate value of all property taxable for county purposes at the rate of 3 mills on the dollar.	Aggregate amount of county tax assessed at the rate of 3 mills on the dollar.	Amount of money at interest, including mortgages, judgments, bonds, notes, stocks, &c.	Value of stages, omnibuses, hacks, cabs, &c.
62. Vincent, West, township,	$877,925	$2,633 78	$171,111	.....
63. Wallace township,	482,370	1,447 11	106,864	.....
64. Warwick township,	675,603	2,026 81	54,669	.....
65. Westtown township,	586,560	1,759 68	43,200	.....
66. Whiteland, East, township,	840,145	2,520 43	92,741	.....
67. Whiteland, West, township,	778,362	2,335 09	155,298	.....
68. Willistown township,	1,404,587	4,213 76	178,261	.....
69. West Chester borough,	6,047,860	18,143 58	2,232,210	$6,850
	$52,016,629	$156,049 85	$9,584,097	$13,560

Affirmed and subscribed before me, this 17th day of June, A. D. 1886.

J. T. CARPENTER,
Prothonotary.

Continued.

Aggregate value of property taxable for State purposes at 3 mills on the dollar, including money at interest, household furniture, stages, omnibuses, &c.	Amount of State tax assessed on pleasure carriages at 1 per cent.	Number of gold lever watches	Number of silver lever watches	Number of common watches.	Amount of State tax assessed on watches.	Aggregate amount of State tax assessed.	Debt of county.	Number of districts.
$171,111	$40 80	8	13	. . . . .	$17 75	$571 88	. . . . .	62
108,464	29 45	11	. . . . .	. . . . .	11 00	365 84	. . . . .	63
54,669	31 49	4	1	. . . . .	4 75	200 25	. . . . .	64
43,200	18 25	11	6	. . . . .	15 50	163 35	. . . . .	65
99,091	52 60	22	6	. . . . .	26 50	376 37	. . . . .	66
157,398	33 45	25	. . . . .	. . . . .	25 00	530 64	. . . . .	67
179,761	77 85	36	3	. . . . .	38 25	655 38	. . . . .	68
2,333,110	147 75	276	12	. . . . .	285 00	7,432 08	. . . . .	69
$9,774,636	$2,433 45	1,363	275	. . . . .	$1,569 25	$33,326 58	$210,250 00	

ATTEST:
JOS. F. HILL,
Clerk.

THOS. MERCER,
SAMUEL WHITSON,
G. W. BEERBOWER,
County Commissioners.

Tabular Statement showing the number of taxables, the number of acres of cleared all matter and things made taxable by the laws of this Commonwealth, were valued, eral assessment districts in the county of Clarion, made pursuant to the several acts

NAMES OF ASSESSMENT DISTRICTS.	Number of taxables.	Acres of timber land.	Acres of cleared land.	Total acres.	Value of all real estate.	Value of real estate exempt.
1. Ashland township,	386	4,884	8,658	13,542	$150,953	$6,750
2. Beaver township,	483	2,863	16,919	19,782	147,710	19,700
3. Brady township,	53	130	930	1,060	19,842	3,000
4. Callensburg borough,	68	....	59	39	22,125	2,750
5. Clarion borough,	373	95	413	508	393,238	209,000
6. Clarion township,	307	6,194	14,178	20,372	129,126	4,550
7. Curllsville borough,	46	....	567	567	19,175	3,800
8. East Brady borough,	303	....	451	451	99,621	15,500
9. Edenburg borough,	250	....	288	288	69,756	7,300
10. Elk township,	390	3,590	14,776	18,366	129,355	5,750
11. Farmington township,	554	4,209	32,548	36,757	180,273	1,500
12. Highland township,	149	209	9,764	9,973	43,002	2,500
13. Knox township,	164	648	8,914	9,562	35,746	3,200
14. Licking township,	230	2,435	7,992	10,427	94,882	5,100
15. Limestone township,	369	6,864	14,392	21,256	242,753	75,300
16. Madison township,	398	3,179	12,555	15,734	111,086	2,050
17. Mill Creek township,	247	6,387	10,388	16,775	60,463	4,625
18. Monroe township,	280	4,084	12,500	16,584	129,743	13,100
19. New Bethlehem borough,	285	....	174	174	123,146	55,900
20. Paint township,	136	62	13,437	13,499	52,460	3,600
21. Perry township,	499	3,881	12,295	16,176	175,963	18,400
22. Piney township,	173	786	10,123	10,909	84,603	5,800
23. Porter township,	380	5,956	19,919	25,875	192,462	9,000
24. Redbank township,	518	1,781	16,331	18,112	176,676	9,700
25. Richland township,	379	1,402	7,370	8,772	120,850	6,200
26. Rimersburg borough,	91	10	149	159	23,322	2,898
27. Salem township,	291	1,847	7,811	9,658	115,664	9,750
28. Sligo borough,	118	75	979	1,054	37,473	7,200
29. St. Petersburg borough,	208	15	140	155	61,908	16,600
30. Strattanville borough,	114	....	255	255	37,730	5,700
31. Toby township,	272	2,528	14,504	17,032	141,369	9,310
32. Washington township,	363	8,304	11,330	19,634	125,857	2,450
33. West Millville borough,	109	....	584	584	30,756	4,500
	8,986	72,418	281,693	354,111	$3,579,088	$552,483

COUNTY.

and timber land, and the amount at which all the real and personal property, and and the amount of taxes assessed thereon for State and county purposes, in the sev- of Assembly relating thereto.

Aggregate value of real estate taxable.	Value of household furniture, including gold and silver plate, (exceeding $300.)	Aggregate amount of money at interest, (including bonds, stock, &c.)	Amount of State tax assessed on omnibuses, hacks, &c., at - mills on the dollar.	Number and value of horses, mares, geldings, and mules over the age of four years.		Number and value of cows and neat cattle over four years.		Aggregate amount of money at interest taxable at the rate of 3 mills on the dollar.	Amount of State tax assessed at the rate of 3 mills on the dollar.	Number of districts.
				No.	Value.	No.	Value.			
$144,203	. . . . .	$55,668	. . . . .	244	$8,490	335	$3,347	$55,668	$167 00	1
128,010	. . . . .	96,524	. . . . .	251	11,897	595	5,906	96,524	289 57	2
16,842	$100	3,714	. . . . .	27	1,095	21	217	3,714	11 44	3
19,375	. . . . .	14,364	. . . . .	13	485	23	317	14,364	43 09	4
184,238	3,378	169,254	. . . . .	98	3,159	104	1,124	169,254	517 89	5
124,576	. . . . .	16,941	. . . . .	252	6,435	270	3,295	16,951	50 85	6
15,375	. . . . .	12,215	. . . . .	26	785	26	302	12,215	36 65	7
84,121	1,400	44,232	. . . . .	68	4,220	54	1,115	44,232	136 90	8
62,456	800	66,004	. . . . .	96	4,656	47	528	66,004	200 41	9
123,605	. . . . .	76,269	. . . . .	281	9,244	378	4,046	76,269	228 81	10
178,773	. . . . .	65,189	. . . . .	314	9,693	608	6,293	65,189	195 57	11
40,502	. . . . .	9,978	. . . . .	86	2,340	172	1,850	9,978	29 93	12
32,546	. . . . .	21,200	. . . . .	142	4,405	253	2,446	21,200	63 60	13
89,782	. . . . .	30,787	. . . . .	181	5,486	305	3,319	30,787	92 36	14
167,453	. . . . .	59,221	. . . . .	349	12,981	493	4,759	59,221	177 66	15
109,036	. . . . .	30,208	. . . . .	211	6,808	357	3,488	30,208	90 62	16
55,838	. . . . .	8,417	. . . . .	150	3,682	214	2,163	8,417	25 25	17
116,643	. . . . .	47,171	. . . . .	281	8,429	362	3,221	47,171	141 51	18
67,246	. . . . .	24,256	. . . . .	54	1,875	63	641	24,256	72 77	19
48,860	. . . . .	13,587	. . . . .	94	3,012	154	1,651	13,587	40 76	20
157,563	. . . . .	71,065	. . . . .	288	9,501	479	5,387	71,065	213 20	21
78,803	. . . . .	17,621	. . . . .	155	5,680	267	2,912	17,621	52 86	22
183,462	. . . . .	53,209	. . . . .	392	16,431	584	6,466	53,209	159 63	23
166,976	. . . . .	113,639	. . . . .	347	11,591	493	5,216	113,639	340 92	24
114,650	2,000	96,675	. . . . .	185	6,928	293	2,935	96,675	296 02	25
20,424	200	8,083	. . . . .	29	1,337	37	493	8,083	24 85	26
105,914	. . . . .	57,847	. . . . .	217	7,732	340	4,091	57,847	173 54	27
30,273	150	11,193	. . . . .	56	2,335	61	726	11,193	34 03	28
45,308	. . . . .	185,424	. . . . .	40	1,840	51	592	185,424	556 27	29
32,030	200	31,639	. . . . .	42	1,445	44	452	31,639	95 52	30
132,059	. . . . .	12,753	. . . . .	248	7,762	408	4,066	12,753	38 26	31
123,407	. . . . .	42,652	. . . . .	293	9,643	534	5,256	42,652	127 95	32
26,256	50	39,876	. . . . .	26	875	31	381	39,870	119 78	33
$3,026,605	$4,278	$1,606,885	. . . . .	5,536	$192,777	8,456	$89,031	$1,606,885	$4,845 47	

NAMES OF ASSESSMENT DISTRICTS.	Aggregate value of all property taxable for State purposes at the rate of 10 mills on the dollar.	Amount of State tax assessed at the rate of 10 mills on the dollar.	Aggregate number and value of all pleasure carriages and buggies, and tax at the rate of - per cent.		
			No.	Value.	Tax.
1. Ashland township,	$2,346	$23 46	84	$2,346	$23 46
2. Beaver township,	4,659	46 59	199	4,659	46 59
3. Brady township,	70	70	3	70	70
4. Callensburg borough,	473	4 73	18	473	4 73
5. Clarion borough,	3,848	38 48	82	3,848	38 48
6. Clarion township,	1,850	18 50	88	1,850	18 50
7. Curllsville borough,	477	4 77	24	477	4 77
8. East Brady borough,	1,335	13 35	34	1,335	13 35
9. Edenburg borough,	1,470	14 70	38	1,470	14 70
10. Elk township,	2,365	23 65	87	2,365	23 65
11. Farmington township,	4,751	47 51	159	4,751	47 51
12. Highland township,	329	3 29	28	329	3 29
13. Knox township,	673	6 73	39	673	6 73
14. Licking township,	2,602	26 02	104	2,602	26 02
15. Limestone township,	3,519	35 19	179	3,519	35 19
16. Madison township,	1,072	10 72	72	1,072	10 72
17. Mill Creek township,	1,697	16 97	61	1,697	16 97
18. Monroe township,	2,270	22 70	162	2,270	22 70
19. New Bethlehem borough,	1,300	13 00	37	1,300	13 00
20. Paint township,	503	5 03	27	503	5 03
21. Perry township,	3,166	31 66	139	3,166	31 66
22. Piney township,	1,904	19 04	95	1,904	19 04
23. Porter township,	4,145	41 45	211	4,145	41 45
24. Redbank township,	4,411	44 11	158	4,411	44 11
25. Richland township,	2,940	29 40	98	2,940	29 40
26. Rimersburg borough,	473	4 73	21	473	4 73
27. Salem township,	3,242	32 42	111	3,242	32 42
28. Sligo borough,	970	9 70	32	970	9 70
29. St. Petersburg borough,	500	5 00	20	500	5 00
30. Strattanville borough,	1,090	10 90	31	1,090	10 90
31. Toby township,	2,675	26 75	126	2,675	26 75
32. Washington township,	1,061	10 61	99	1,061	10 61
33. West Millville borough,	494	4 94	27	494	4 94
	$64,680	$646 80	2,683	$64,680	$646 80

Sworn and subscribed before me, this 5th day of May, A. D. 1886.

W. F. COLLNER,
Prothonotary.

Continued.

Valuation of salaries, emoluments of office, posts of profit, trades, occupations, and professions.	Aggregate value of all property taxable for county purposes at the rate of 15 mills on the dollar.	Gold lever watches.	Silver lever watches.	Common watches.	Aggregate amount of tax on all watches.	Aggregate amount of State tax assessed.	Aggregate amount of county tax assessed at the rate of - mills on the dollar.	Debt of county.	Number of districts.
$8,077	$164,117	4	7	10	$14 25	$204 71	$2,461 77	. . . . .	1
8,013	153,826	13	20	15	35 50	371 66	2,307 39	. . . . .	2
1,630	19,784	. . . .	6	. . . .	4 50	16 64	296 76	. . . . .	3
1,400	21,577	. . . .	6	2	5 50	53 32	323 65	. . . . .	4
13,430	201,951	29	16	25	53 50	609 87	3,029 27	. . . . .	5
2,605	136,911	. . . .	3	2	3 25	72 60	2,053 66	. . . . .	6
875	17,337	. . . .	2	. . . .	1 50	42 92	260 06	. . . . .	7
12,105	101,561	19	15	14	37 25	187 50	1,523 42	. . . . .	8
13,790	81,430	8	12	1	17 50	232 61	1,221 45	. . . . .	9
6,760	143,655	9	6	1	14 00	266 46	2,154 82	. . . . .	10
8,005	202,764	5	4	4	10 00	253 08	3,041 46	. . . . .	11
1,520	46,712	. . . .	. . . .	1	50	33 72	700 68	. . . . .	12
1,240	40,637	2	. . . .	1	2 50	72 83	609 55	. . . . .	13
3,720	102,307	1	4	6	7 00	125 38	1,534 60	. . . . .	14
4,985	190,178	1	5	. . . .	4 75	217 60	2,852 67	. . . . .	15
4,291	123,623	4	1	3	6 25	107 59	1,854 34	. . . . .	16
2,300	63,983	. . . .	2	3	3 00	45 22	959 74	. . . . .	17
2,542	130,835	2	3	3	5 75	170 02	1,962 52	. . . . .	18
6,350	76,112	4	38	6	35 50	121 27	1,141 68	. . . . .	19
2,330	55,853	1	3	1	3 75	49 54	837 80	. . . . .	20
8,950	181,401	8	4	3	12 50	257 36	2,721 01	. . . . .	21
1,690	89,085	. . . .	2	4	3 50	75 40	1,336 27	. . . . .	22
3,195	209,554	. . . .	3	1	2 75	203 83	3,143 31	. . . . .	23
7,400	191,213	. . . .	9	5	9 25	394 28	2,868 20	. . . . .	24
8,625	133,138	5	30	5	30 00	355 42	1,997 07	. . . . .	25
2,575	24,829	3	8	2	10 00	39 58	372 43	. . . . .	26
4,250	121,987	4	12	. . . .	13 00	218 96	1,829 81	. . . . .	27
3,100	36,434	1	5	1	5 25	48 98	546 51	. . . . .	28
5,815	53,555	2	20	. . . .	17 00	578 27	803 33	. . . . .	29
2,080	36,007	4	3	2	7 25	113 67	540 10	. . . . .	30
1,970	145,857	. . . .	1	1	1 25	66 26	2,187 85	. . . . .	31
2,680	140,986	. . . .	3	4	4 25	142 81	2,114 79	. . . . .	32
2,765	30,277	2	4	4	7 00	131 72	454 15	. . . . .	33
$161,063	$3,469,476	131	257	130	$388 75	$5,881 08	$52,042 12	$70,000 00	

ATTEST:

JAMES PINKS,
Clerk.

SAMUEL A. BELL,
D. HEFFRON,
C. OVER,
County Commissioners.

CLEARFIELD

Tabular Statement showing the number of taxables, the number of acres of cleared all matter and things made taxable by the laws of this Commonwealth, were valued, eral assessment districts in the county of Clearfield, made pursuant to the several

NAMES OF ASSESSMENT DISTRICTS.	Number of taxables.	Acres of cleared land.	Acres of timber land.	Value of all real estate.	Value of real estate exempt from taxation.
1. Brisbin borough,	503	20	172	$63,440	$4,550
2. Burnside borough,	100	511	510	44,425	.....
3. Chester Hill borough,	69	298	.....	40,500	.....
4. Clearfield borough,	490	146	.....	562,654	159,300
5. Coalport borough,	270	101	160	60,184	4,000
6. Curwensville borough,	333	483	459	255,631	55,000
7. DuBois borough,	1,020	465	.....	370,690	.....
8. Glen Hope borough,	887	586	500	41,349	3,500
9. Houtzdale borough,	505	.....	.....	136,302	9,450
10. Lumber City borough,	83	984	550	36,450	3,500
11. Newburg borough,	51	434	502	36,422	3,500
12. New Washington borough,	61	589	548	34,614	3,000
13. Osceola borough,	393	15	.....	128,215	8,400
14. West Clearfield borough,	139	201	.....	50,880	3,000
15. Wallaceton borough,	57	328	40	17,134	2,500
16. Beccaria township,	505	6,729	6,397	322,224	10,450
17. Bell township,	255	6,183	16,167	323,586	6,900
18. Bigler township,	184	2,605	5,437	190,367	3,000
19. Bloom township,	113	2,498	3,940	75,657	2,500
20. Boggs township,	312	6,329	9,226	134,485	1,810
21. Bradford township,	446	10,293	6,986	204,556	4,000
22. Brady township,	534	11,285	7,714	348,019	31,700
23. Burnside township,	345	8,732	12,610	320,312	17,355
24. Chest township,	275	4,698	10,651	218,262	15,000
25. Covington township,	186	4,606	4,576	138,481	15,000
26. Cooper township,	369	5,672	6,592	295,739	6,500
27. Decatur township,	745	6,101	7,303	344,472	5,100
28. Ferguson township,	202	2,736	4,662	136,655	6,000
29. Girard township,	142	3,536	5,043	146,686	5,000
30. Goshen township,	132	2,780	2,167	104,066	3,000
31. Graham township,	202	5,410	5,736	85,996	7,550
32. Greenwood township,	119	2,762	7,131	125,052	6,000
33. Gulich township,	234	2,715	3,211	169,200	13,000
34. Huston township,	429	2,162	6,678	342,477	12,000
35. Jordan township,	318	5,627	5,643	189,633	21,250
36. Karthaus township,	217	3,713	4,195	157,490	5,900
37. Knox township,	205	4,123	5,761	145,517	2,900
38. Lawrence township,	549	14,563	14,069	401,625	10,400
39. Morris township,	466	2,770	5,172	280,521	7,800
40. Penn township,	187	4,620	5,000	146,686	3,225
41. Pike township,	263	7,663	4,906	221,940	5,700
42 Sandy township,	445	14,395	14,221	445,430	8,785
43. Union township,	182	3,042	6,754	132,439	6,410
44. Woodward township,	1,082	2,375	11,852	316,641	10,500
	13,804	167,884	213,244	$8,339,104	$514,935

COUNTY.

and timber land, and the amount at which all the real and personal property, and and the amount of taxes assessed thereon for State and county purposes, in the sev- acts of Assembly relating thereto.

Value of real estate taxable.	Number and value of horses, mares, geldings, and mules over the age of four years.		Number and value of neat cattle over the age of four years.		Value of salaries and emoluments of office, offices, posts of profit, professions, trades, and occupations.	Value of household furniture, including gold and silver plate, exceeding $300.	Number and value of pleasure carriages.		Number of districts.
	No.	Value.	No.	Value.			No.	Value.	
$63,440	42	$2,160	35	$520	$19,760	$1,000	5	$130	1
44,425	41	2,470	53	648	4,755	700	16	630	2
40,500	6	405	21	381	4,245	100	3	120	3
403,154	139	7,060	143	2,305	39,162	9,130	47	3,495	4
56,184	35	1,990	29	452	12,846	700	13	440	5
200,131	75	4,775	98	1,830	20,965	8,400	20	1,270	6
370,690	130	8,595	140	2,298	62,565	1,250	40	2,065	7
37,849	30	1,805	42	630	4,065	. . . . .	10	280	8
126,852	101	6,530	60	960	21,240	2,500	11	460	9
32,950	50	3,025	48	714	3,855	. . . . .	14	413	10
22,922	25	1,480	44	811	2,445	. . . . .	5	155	11
31,614	29	1,615	42	601	2,675	100	13	375	12
123,215	69	4,805	77	1,237	20,455	9,860	17	940	13
47,880	15	795	31	465	6,625	. . . . .	. . .	. . . . .	14
14,634	18	870	19	285	6,840	. . . . .	16	405	15
311,774	221	12,895	336	5,040	22,110	. . . . .	30	1,215	16
318,686	162	9,415	281	4,853	14,050	. . . . .	26	1,130	17
187,367	99	5,115	127	1,940	9,125	. . . . .	10	282	18
73,157	85	4,720	118	1,900	4,950	. . . . .	23	710	19
133,675	117	6,500	205	3,110	10,910	. . . . .	18	440	20
200,556	207	11,555	312	4,722	22,400	. . . . .	37	1,065	21
316,319	329	21,655	449	7,539	23,365	. . . . .	130	3,459	22
302,957	220	13,131	433	6,294	15,900	. . . . .	63	2,240	23
203,262	170	9,420	265	4,357	11,900	. . . . .	38	1,140	24
123,481	126	6,895	183	1,711	9,070	. . . . .	17	495	25
297,799	170	7,963	195	2,952	22,085	. . . . .	26	835	26
339,372	265	16,775	300	3,552	43,670	150	31	1,055	27
130,656	128	8,400	195	2,985	9,540	. . . . .	14	650	28
141,686	109	8,126	147	2,299	4,060	. . . . .	21	760	29
101,066	72	4,005	108	1,580	5,640	. . . . .	16	280	30
78,446	110	5,600	163	2,354	7,890	. . . . .	30	525	31
119,052	69	3,708	139	2,368	8,960	. . . . .	26	850	32
156,200	124	7,130	147	2,250	9,835	300	27	1,028	33
330,477	162	9,720	156	2,375	23,900	. . . . .	23	930	34
168,383	162	10,535	249	3,844	16,310	. . . . .	23	885	35
151,597	132	7,635	145	2,178	11,435	. . . . .	9	225	36
142,617	146	8,394	168	2,042	7,835	. . . . .	25	1,110	37
391,225	312	17,605	450	6,755	22,320	. . . . .	32	1,280	38
272,721	135	7,775	72	1,165	32,400	. . . . .	6	230	39
143,461	122	6,098	182	2,728	7,390	. . . . .	26	770	40
216,240	175	11,196	313	4,758	14,739	. . . . .	37	1,525	41
436,645	237	13,110	324	5,503	28,175	. . . . .	40	1,205	42
126,029	111	6,810	189	2,983	8,410	. . . . .	31	1,000	43
306,131	361	19,075	285	4,118	54,185	. . . . .	19	675	44
$7,824,169	5,642	$329,341	7,518	$114,402	$715,057	$34,190	984	$39,172	

CLEARFIELD—

NAMES OF ASSESSMENT DISTRICTS.	Aggregate value of all property taxable for county purposes at the rate of -- mills on the dollar.	Aggregate amount of county tax assessed at the rate of -- mills on the dollar.	Amount of money at interest, including mortgages, judgments, bonds, notes, stocks, &c.	Value of stages, omnibuses, hacks, cabs, &c.
1. Brisbin borough,	$85,880	$687 04	$1,735	$250
2. Burnside borough,	52,298	418 38	61,426	385
3. Chester Hill borough,	45,531	364 24	7,856	. . . . .
4. Clearfield borough,	451,681	3,633 44	619,083	1,305
5. Coalport borough,	71,472	571 77	6,050	275
6. Curwensville borough,	227,701	1,821 60	86,703	1,315
7. DuBois borough,	443,148	3,545 18	30,530	. . . . .
8. Glen Hope borough,	44,339	354 71	31,616	. . . . .
9. Houtzdale borough,	154,582	1,236 65	22,775	1,965
10. Lumber City borough,	40,544	324 35	18,313	335
11. Newburg borough,	27,658	221 26	250	. . . . .
12. New Washington borough,	36,505	292 04	42,163	195
13. Osceola borough,	154,712	1,237 69	17,277	400
14. West Clearfield borough,	55,765	446 12	10,156	105
15. Wallaceton borough,	21,376	165 98	1,550	105
16. Beccaria township,	351,819	2,804 45	36,913	. . . . .
17. Bell township,	347,004	2,776 03	8,866	. . . . .
18. Bigler township,	203,547	1,628 37	83,953	120
19. Bloom township,	84,727	677 81	3,106	. . . . .
20. Boggs township,	154,295	1,234 36	3,433	. . . . .
21. Bradford township,	239,233	1,913 86	43,353	540
22. Brady township,	368,878	2,951 02	73,283	125
23. Burnside township,	338,282	2,706 25	46,783	215
24. Chest township,	228,939	1,831 51	10,210	. . . . .
25. Covington township,	141,157	1,129 25	48,744	. . . . .
26. Cooper township,	330,829	2,646 53	37,040	260
27. Decatur township,	403,369	3,226 95	10,626	. . . . .
28. Ferguson township,	151,581	1,212 64	15,213	315
29. Girard township,	156,171	1,249 36	4,403	. . . . .
30. Goshen township,	112,291	898 32	900	. . . . .
31. Graham township,	94,290	754 32	13,295	. . . . .
32. Greenwood township,	133,088	1,064 70	9,146	75
33. Gulich township,	175,435	1,403 48	59,460	120
34. Huston township,	365,462	2,913 39	17,080	290
35. Jordan township,	199,174	1,593 11	5,920	552
36. Karthaus township,	151,597	1,212 77	5,670	. . . . .
37. Knox township,	160,888	1,287 10	5,676	60
38. Lawrence township,	438,005	3,504 04	12,793	. . . . .
39. Morris township,	324,061	2,592 48	6,310	140
40. Penn township,	159,677	1,277 41	11,190	20
41. Pike township,	246,933	1,975 46	26,940	. . . . .
42. Sandy township,	484,433	3,875 46	23,240	. . . . .
43. Union township,	145,259	1,162 07	17,196	. . . . .
44. Woodward township,	388,509	3,062 07	12,156	. . . . .
	$8,982,969	$71,863 75	$161,038	$9,467

Sworn and subscribed before me, this 2d day of July, A. D. 1886.

A. M. BLOOM,
Deputy Prothonotary.

Continued.

Aggregate value of property taxable for State purposes at 3 mills on the dollar, including money at interest, household furniture, stages, omnibuses, &c.	Amount of State tax assessed on pleasure carriages at 1 per cent.	Number of gold lever watches.	Number of silver lever watches	Number of common watches.	Amount of State tax assessed on watches.	Aggregate amount of State tax assessed.	Debt of county.	Number of districts.
$2,985	$130	2	9	. . . . .	$8 75	$18 00	. . . . .	1
62,511	630	. . . . .	12	. . . . .	9 00	202 83	. . . . .	2
7,956	130	1	2	. . . . .	2 50	27 67	. . . . .	3
629,518	3,495	46	39	. . . . .	75 25	1,998 75	. . . . .	4
7,025	440	1	14	2	12 50	37 98	. . . . .	5
96,418	1,270	37	17	1	50 25	252 20	. . . . .	6
31,780	2,065	1	55	9	46 75	162 49	. . . . .	7
31,616	280	1	2	. . . . .	2 50	100 15	. . . . .	8
25,775	460	25	7	. . . . .	31 75	109 17	. . . . .	9
18,648	413	. . . . .	3	10	7 25	67 32	. . . . .	10
250	155	. . . . .	2	4	3 50	5 79	. . . . .	11
42,458	375	1	5	1	5 25	136 38	. . . . .	12
27,537	940	19	18	9	37 00	129 01	. . . . .	13
10,261	. . . . .	2	1	4	4 75	35 54	. . . . .	14
1,655	405	1	. . . . .	2	1 50	10 52	. . . . .	15
36,913	1,215	5	. . . . .	2	6 00	128 89	. . . . .	16
8,866	1,130	. . . . .	9	1	7 25	45 15	. . . . .	17
84,073	282	2	6	1	7 00	262 03	. . . . .	18
3,106	710	1	. . . . .	. . . . .	1 00	16 42	. . . . .	19
3,433	440	. . . . .	. . . . .	. . . . .	2 25	16 55	. . . . .	20
43,993	1,065	1	. . . . .	. . . . .	2 50	144 83	. . . . .	21
73,408	3,459	8	7	8	17 25	272 05	. . . . .	22
46,998	2,240	. . . . .	5	2	4 75	178 15	. . . . .	23
10,210	1,140	2	. . . . .	4	4 00	46 35	. . . . .	24
48,744	495	1	2	. . . . .	3 25	154 44	. . . . .	25
37,300	835	1	2	1	3 00	123 25	. . . . .	26
10,776	1,055	. . . . .	6	. . . .	4 50	47 38	. . . . .	27
15,528	650	2	2	4	5 50	58 58	. . . . .	28
4,403	760	1	. . . . .	4	3 00	23 81	. . . . .	29
900	280	1	. . . . .	. . . . .	1 00	6 05	. . . . .	30
13,295	525	. . . . .	2	3	3 00	48 14	. . . . .	31
9,221	850	2	4	2	6 00	42 16	. . . . .	32
59,880	1,028	. . . . .	6	1	5 00	195 92	. . . . .	33
17,370	930	10	2	5	14 00	75 41	. . . . .	34
6,472	885	13	5	6	19 75	48 01	. . . . .	35
5,670	225	6	. . . . .	. . . . .	6 00	25 26	. . . . .	36
5,736	1,110	. . . . .	3	1	2 75	31 06	. . . . .	37
12,793	1,280	2	4	. . . . .	5 00	56 18	. . . . .	38
6,450	230	. . . . .	4	2	4 00	25 64	. . . . .	39
11,210	770	12	5	. . . . .	16 75	58 09	. . . . .	40
26,940	1,525	4	. . . . .	. . . . .	4 00	100 17	. . . . .	41
23,240	1,205	2	10	18	18 50	99 37	. . . . .	42
17,196	1,000	. . . . .	8	4	8 00	51 59	. . . . .	43
12,156	675	4	6	6	12 50	55 42	. . . . .	44
$1,652,673	$34,190	208	289	117	$483 25	$5,780 91	. . . . .	

ATTEST:
R. A. CAMPBELL,
Clerk.

JAMES SAVAGE,
C. K. McDONALD,
CLARK BROWN,
County Commissioners.

CLINTON

Tabular Statement showing the number of taxables, the number of acres of cleared all matter and things made taxable by the laws of this Commonwealth, were valued eral assessment districts in the county of Clinton, made pursuant to the several acts

NAMES OF ASSESSMENT DISTRICTS.	Number of taxables.	Acres of cleared land.	Acres of timber land.	Value of all real estate.	Value of real estate exempt from taxation.
1. Allison,	349	.....	.....	$162,459	$3,500
2. Bald Eagle,	256	.....	.....	383,144	.....
3. Beech Creek borough,	150	.....	.....	56,048	.....
4. Beech Creek township,	228	.....	.....	222,029	.....
5. Castanea,	136	.....	.....	168,524	3,960
6. Chapman,	280	.....	.....	248,620	.....
7. Colebrook,	108	.....	.....	48,507	.....
8. Crawford,	186	.....	.....	141,013	.....
9. Dunnstable,	161	.....	.....	159,275	2,500
10. Gallagher,	106	.....	.....	107,296	.....
11. Greene,	370	.....	.....	416,449	.....
12. Grugan,	78	.....	.....	70,856	1,450
13. Keating, East,	65	.....	.....	57,782	.....
14. Keating, West,	87	.....	.....	59,362	.....
15. Lamar,	413	.....	.....	772,584	14,000
16. Leidy,	190	.....	.....	105,067	3,700
17. Lock Haven, First ward,	605	.....	.....	272,337	18,000
18. Do. Second ward,	522	.....	.....	610,650	92,000
19. Do. Third ward,	413	.....	.....	617,772	243,500
20. Do. Fourth ward,	557	.....	.....	260,628	14,775
21. Logan,	249	.....	.....	156,705	.....
22. Logansville borough,	137	.....	.....	81,607	7,300
23. Mill Hall borough,	162	.....	.....	58,274	7,000
24. Noyes,	165	.....	.....	132,438	6,750
25. Pine Creek,	313	.....	.....	418,774	.....
26. Porter,	292	.....	.....	622,556	24,200
27. Renovo, First ward,	582	.....	.....	153,282	.....
28. Do. Second ward,	505	.....	.....	428,030	27,000
29. Wayne,	251	.....	.....	202,994	15,100
30. Woodward,	270	.....	.....	178,486	.....
	8,186	.....	.....	$7,373,578	$484,735

COUNTY.

and timber land, and the amount at which all the real and personal property, and and the amount of taxes assessed thereon for State and county purposes, in the sev- of Assembly relating thereto.

Value of real estate taxable.	Number and value of horses, mares, geldings, and mules over the age of four years.		Number and value of neat cattle over the age of four years.		Value of salaries and emoluments of office, offices, posts of profit, professions, trades, and occupations.	Value of household furniture, including gold and silver plate, exceeding $300.	Number and value of pleasure carriages.		Number of districts.
	No.	Value.	No.	Value.			No.	Value.	
$158,959	73	$4,360	117	$2,214	$12,980	$500	20	$1,033	1
383,144	185	11,330	252	5,199	4,380	725	38	1,780	2
56,048	31	2,115	25	493	5,865	500	5	275	3
222,029	202	10,801	239	4,017	4,650	.....	31	1,115	4
164,564	58	3,948	60	1,136	3,210	.....	5	330	5
248,620	129	5,572	146	2,780	9,795	900	6	170	6
48,507	35	1,870	36	647	6,295	.....	6	275	7
141,043	94	7,390	133	2,288	3,415	.....	.....	.....	8
156,775	110	5,880	124	2,502	3,385	.....	23	755	9
107,296	90	4,395	101	1,909	1,480	.....	5	260	10
416,449	290	20,193	352	5,663	7,120	.....	62	2,572	11
69,406	48	3,825	23	387	2,620	.....	1	20	12
57,782	36	4,000	46	1,169	2,105	500	.....	.....	13
59,362	42	3,415	45	910	2,325	.....	.....	.....	14
758,584	321	23,016	352	6,022	9,965	300	69	2,445	15
101,367	126	8,590	148	3,105	3,597	.....	16	755	16
254,337	83	6,505	36	775	35,750	2,050	22	995	17
518,650	86	6,610	37	712	39,305	3,150	29	1,375	18
374,272	71	6,220	41	1,076	33,440	21,350	60	4,272	19
245,853	44	3,420	80	1,675	26,475	1,125	15	595	20
156,705	183	13,357	264	3,881	8,475	.....	73	2,408	21
74,307	47	4,245	62	1,100	6,135	200	13	820	22
51,274	27	1,585	24	530	7,435	300	21	540	23
125,688	96	7,250	126	2,487	7,600	60	14	430	24
418,774	243	18,641	255	5,313	8,985	200	74	3,042	25
598,356	294	20,395	313	5,360	6,525	.....	71	2,945	26
153,282	25	1,020	40	862	20,980	800	3	110	27
401,030	19	1,330	28	710	19,280	1,857	2	105	28
187,894	103	6,343	108	2,020	7,445	400	27	795	29
178,486	134	6,550	155	2,857	7,000	400	22	675	30
$6,888,843	3,325	$224,171	3,768	$69,799	$318,017	$35,317	733	$30,892	

CLINTON—

NAMES OF ASSESSMENT DISTRICTS.	Aggregate value of all property taxable for county purposes at the rate of 4 mills on the dollar.	Aggregate amount of county tax assessed at the rate of 4 mills on the dollar.	Amount of money at interest, including mortgages, judgments, bonds, notes, stocks, &c.	Value of stages, omnibuses, hacks, cabs, &c.
1. Allison,	$180,046	$720 18	$17,855	.....
2. Bald Eagle,	406,558	1,626 23	15,226	.....
3. Beech Creek borough,	65,296	261 18	25,927	$155
4. Beech Creek township,	242,612	970 44	9,654	.....
5. Castanea,	173,188	692 75	11,971	.....
6. Chapman,	267,837	1,071 34	37,189	.....
7. Colebrook,	57,594	230 37	4,942	.....
8. Crawford,	154,136	616 54	16,917	.....
9. Dunnstable,	169,297	677 18	33,439	30
10. Gallagher,	115,340	461 36	840	.....
11. Greene,	451,997	1,807 98	27,763	.....
12. Grugan,	76,258	305 03	2,245	50
13. Keating, East,	65,556	262 20	1,167	50
14. Keating, West,	66,012	264 05	.....	.....
15. Lamar,	800,332	3,201 32	78,039	.....
16. Leidy,	117,414	469 65	19,703	40
17. Lock Haven, First ward,	300,412	1,201 64	152,188	375
18. Do. Second ward,	569,802	2,279 20	113,959	1,480
19. Do. Third ward,	440,630	1,762 52	287,016	600
20. Do. Fourth ward,	279,143	1,116 57	59,916	30
21. Logan,	184,826	739 30	27,373	.....
22. Logansville borough,	86,807	347 22	15,050	100
23. Mill Hall borough,	61,664	246 65	10,878	60
24. Noyes,	143,515	574 06	10,902	.....
25. Pine Creek,	454,955	1,819 82	38,257	50
26. Porter,	633,581	2,534 32	91,855	.....
27. Renovo, First ward,	177,054	708 21	17,086	.....
28. Do. Second ward,	424,312	1,697 24	63,781	.....
29. Wayne,	204,897	819 58	12,244	85
30. Woodward,	195,968	783 87	17,666	.....
	$7,567,039	$30,268 00	$1,221,048	$3,105

Sworn and subscribed before me, this 4th day of August, A. D. 1886.

Continued.

Aggregate value of property taxable for State purposes at 3 mi ls on the dollar, including money at interest, household furniture, stages, omnibuses, &c.	Amount of State tax assessed on pleasure carriages at 1 per cent.	Number of gold lever watches.	Number of silver lever watches	Number of common watches.	Amount of State tax assessed on watches.	Aggregate amount of State tax assessed.	Debt of county.	Number of districts.
$18,355	$10 33	6	15	11	$22 75	$88 14	. . . . .	1
15,951	17 80	4	7	2	10 25	75 89	. . . . .	2
26,582	2 75	1	6	8	9 50	91 99	. . . . .	3
9,654	11 15	1	. . . . .	1	1 50	41 61	. . . . .	4
11,971	3 30	1	5	1	5 25	44 46	. . . . .	5
38,084	1 70	1	7	10	11 25	127 21	. . . . .	6
4,942	2 75	. . . . .	9	2	7 75	25 22	. . . . .	7
16,917	. . . . .	. . . . .	. . . . .	1	50	51 25	. . . . .	8
33,469	7 55	2	4	8	9 00	116 95	. . . . .	9
840	2 60	. . . . .	. . . . .	. . . . .	. . . . .	5 12	. . . . .	10
27,763	25 72	1	1	5	4 25	113 25	. . . . .	11
2,295	20	. . . . .	2	4	3 50	10 58	. . . . .	12
1,717	. . . . .	1	2	. . . . .	2 50	7 65	. . . . .	13
. . . . .	. . . . .	2	. . . . .	. . . . .	2 00	2 00	. . . . .	14
78,339	24 45	2	8	15	15 50	274 96	. . . . .	15
19,743	7 55	. . . . .	1	3	2 25	69 02	. . . . .	16
154,613	9 95	21	37	6	51 75	525 43	. . . . .	17
118,589	13 75	2	70	14	61 50	431 10	. . . . .	18
308,966	42 72	17	84	12	86 00	1,055 61	. . . . .	19
61,071	5 95	6	20	28	35 00	224 16	. . . . .	20
27,373	24 08	. . . . .	4	2	4 00	110 19	. . . . .	21
15,350	8 20	. . . . .	2	3	3 00	57 25	. . . . .	22
11,238	5 40	. . . . .	3	1	2 75	41 86	. . . . .	23
10,962	4 30	6	. . . . .	2	7 00	44 18	. . . . .	24
38,507	30 42	1	30	7	27 00	172 94	. . . . .	25
91,855	29 45	4	8	3	11 50	316 51	. . . . .	26
17,886	1 10	12	12	10	26 00	80 75	. . . . .	27
65,638	1 05	17	23	44	56 25	254 21	. . . . .	28
12,729	7 95	2	16	5	16 50	62 63	. . . . .	29
18,066	6 75	. . . . .	. . . . .	9	4 50	65 44	. . . . .	30
$1,259,465	$308 92	110	376	216	$500 50	$4,587 47	$69,200 00	

ATTEST:
W. H. SMITH,
Clerk.

JOHN GRUGAN,
JOHN F. BROSIUS,
J. D. ENGLES,
County Commissioners.

COLUMBIA

Tabular Statement showing the number of taxables, the number of acres of cleared all matter and things made taxable by the laws of this Commonwealth, were valued, eral assessment districts in the county of Columbia, made pursuant to the several acts

NAMES OF ASSESSMENT DISTRICTS.	Number of taxables	Acres of cleared land.	Acres of timber land.	Value of all real estate.	Value of real estate exempt from taxation.
1. Beaver,	685	.....	.....	$256,142	$4,280
2. Benton,	316	.....	.....	312,937	5,850
3. Berwick,	753	.....	.....	667,125	31,900
4. Bloom,	1,196	.....	.....	1,631,655	218,200
5. Briar Creek,	327	.....	.....	425,715	9,700
6. Catawissa,	734	.....	.....	702,115	24,700
7. Centralia,	673	.....	.....	363,380	40,000
8. Centre,	312	.....	.....	645,662	13,050
9. Conyngham,	509	.....	.....	953,485	2,800
10. Fishing Creek,	449	.....	.....	414,130	7,750
11. Franklin,	132	.....	.....	204,855	4,300
12. Greenwood,	547	.....	.....	446,520	9,200
13. Hemlock,	294	.....	.....	385,380	7,540
14. Jackson,	179	.....	.....	101,905	4,650
15. Locust,	536	.....	.....	554,540	8,050
16. Madison,	281	.....	.....	386,945	7,200
17. Main,	160	.....	.....	216,500	6,200
18. Mifflin,	294	.....	.....	385,970	3,950
19. Montour,	163	.....	.....	301,610	3,200
20. Mt. Pleasant,	196	.....	.....	217,427	4,200
21. Orange,	319	.....	.....	326,885	3,880
22. Pine,	228	.....	.....	153,772	2,575
23. Roaring Creek,	143	.....	.....	147,101	1,700
24. Scott,	414	.....	.....	509,455	13,800
25. Sugar Loaf,	248	.....	.....	128,485	3,900
	9,688	.....	.....	$10,839,696	$442,575

COUNTY.

and timber land, and the amount at which all the real and personal property, and and the amount of taxes assessed thereon, for State and county purposes, in the sev- of Assembly relating thereto.

Value of real estate taxable.	Number and value of horses, mares, geldings, and mules over the age of four years.		Number and value of neat cattle over the age of four years.		Value of salaries and emoluments of office, offices, posts of profit, professions, trades, and occupations.	Value of household furniture, including gold and silver plate, exceeding $300.	Number and value of pleasure carriages.		Number of districts.
	No.	Value.	No.	Value.			No.	Value.	
$251,862	179	$11,355	223	$4,016	$24,230	. . . . .	32	$920	1
307,087	257	23,736	315	8,122	20,760	. . . . .	52	2,785	2
635,225	77	4,070	54	875	109,230	$4,800	27	1,130	3
1,413,455	287	25,215	137	4,052	172,060	15,850	87	6,778	4
416,015	225	8,990	294	5,415	22,000	100	32	865	5
677,415	149	12,340	143	3,860	133,165	600	54	2,695	6
323,380	94	6,830	34	905	100,165	. . . . .	48	1,745	7
632,612	341	24,985	305	6,235	27,445	100	63	2,140	8
950,685	103	6,705	42	845	73,905	150	1	50	9
406,380	360	23,855	393	8,570	27,355	. . . . .	51	2,060	10
200,555	137	10,410	147	3,675	7,520	. . . . .	40	1,344	11
437,320	393	28,020	410	9,435	31,345	. . . . .	94	3,810	12
377,840	226	16,965	247	4,830	18,020	. . . . .	58	1,570	13
97,255	143	8,801	165	3,410	6,560	. . . . .	21	590	14
546,490	439	29,210	393	8,080	26,710	100	45	1,280	15
379,745	341	21,489	346	5,800	14,160	. . . . .	32	1,310	16
210,300	141	10,365	151	3,226	12,975	100	50	1,730	17
382,020	241	17,120	246	4,865	26,780	500	71	2,395	18
298,410	138	8,895	144	3,505	17,000	140	14	575	19
213,227	216	18,215	232	3,918	7,720	. . . . .	18	535	20
323,005	219	14,848	183	3,833	25,300	600	73	2,075	21
151,197	193	12,613	238	3,683	8,700	. . . . .	31	1,520	22
145,401	134	9,370	142	3,335	7,910	. . . . .	23	1,225	23
495,655	231	19,605	169	4,079	55,340	725	81	3,606	24
124,585	152	11,020	250	5,735	8,360	. . . . .	. . . .	. . . . .	25
$10,397,121	5,416	$385,027	5,402	$114,314	$984,715	$23,765	1,098	$44,733	

COLUMBIA—

NAMES OF ASSESSMENT DISTRICTS.	Aggregate value of all property taxable for county purposes at the rate of 2¼ mills on the dollar.	Aggregate amount of county tax assessed at the rate of 2¼ mills on the dollar.	Amount of money at interest, including mortgages, judgments, bonds, notes, stocks, &c.	Value of stages, omnibusses, hacks, cabs, &c.
1. Beaver,	$292,383	$656 53	$33,830	.....
2. Benton,	362,490	814 22	19,079	.....
3. Berwick,	755,330	1,696 87	216,065	.....
4. Bloom.	1,637,410	3,680 11	448,698	.....
5. Briar Creek,	453,385	1,018 75	33,050	.....
6. Catawissa,	830,075	1,864 57	149,818	.....
7. Centralia,	433,025	972 09	71,998	.....
8. Centre,	693,517	1,553 45	66,111	.....
9. Conyngham,	1,032,340	2,318 89	5,247	.....
10. Fishing Creek,	468,220	1,051 29	31,446	.....
11. Franklin,	223,504	502 25	17,744	.....
12. Greenwood,	509,930	1,145 28	129,725	.....
13. Hemlock,	419,225	942 11	32,089	.....
14. Jackson,	116,616	261 66	13,608	.....
15. Locust,	611,870	1,374 58	86,956	.....
16. Madison,	422,504	949 17	50,500	.....
17. Main,	238,696	536 23	33,196	.....
18. Mifflin,	433,680	974 25	60,692	.....
19. Montour,	328,525	738 47	39,064	.....
20. Mt. Pleasant,	243,615	547 89	31,371	.....
21. Orange,	369,661	830 41	90,275	.....
22. Pine,	177,713	398 82	14,957	.....
23. Roaring Creek,	167,251	375 54	15,324	.....
24. Scott,	579,010	1,300 90	120,038	.....
25. Sugar Loaf,	149,700	335 86	8,580	.....
	$11,949,675	$26,845 19	$1,819,461	.....

Sworn and subscribed before me, this 3d day of August, A. D. 1886.

WM. H. SNYDER,
Prothonotary.

Continued.

Aggregate value of property taxable for State purposes at 3 mills on the dollar, including money at interest, household furniture, stages, omnibuses, &c.	Amount of State tax assessed on pleasure carriages at 1 per cent.	Number of gold lever watches.	Number of silver lever watches	Number of common watches.	Amount of State tax assessed on watches.	Aggregate amount of State tax assessed.	Debt of county.	Number of districts.
$33,830	$920	1	1	9	$6 25	$116 86	. . . . .	1
19,079	2,785	1	. . . . .	8	5 00	90 02	. . . . .	2
220,865	1,130	12	11	8	24 25	698 07	. . . . .	3
464,548	6,778	26	22	36	60 50	1,521 78	. . . . .	4
33,150	865	. . . . .	1	4	2 75	110 77	. . . . .	5
150,413	2,695	1	13	21	21 25	499 19	. . . . .	6
71,998	1,745	1	1	8	5 75	339 16	. . . . .	7
66,211	2,140	. . . . .	5	2	4 75	224 71	. . . . .	8
5,397	50	. . . . .	. . . . .	. . . . .	. . . . .	16 69	. . . . .	9
31,446	2,060	. . . . .	. . . . .	14	7 00	121 85	. . . . .	10
17,744	1,344	. . . . .	3	3	3 75	70 35	. . . . .	11
129,725	3,810	2	2	1	4 00	430 98	. . . . .	12
32,089	1,570	. . . . .	3	3	3 75	115 65	. . . . .	13
13,608	590	1	. . . . .	1	1 50	48 04	. . . . .	14
87,056	1,280	. . . . .	. . . . .	. . . . .	. . . . .	273 77	. . . . .	15
50,500	1,310	2	. . . . .	1	2 50	167 06	. . . . .	16
33,296	1,730	6	2	2	8 50	125 52	. . . . .	17
61,192	2,395	4	4	1	7 50	214 92	. . . . .	18
39,204	575	3	4	. . . . .	6 00	129 34	. . . . .	19
31,371	535	1	. . . . .	. . . . .	1 00	100 37	. . . . .	20
90,875	2,075	5	6	22	20 50	313 72	. . . . .	21
14,957	1,520	. . . . .	. . . . .	. . . . .	. . . . .	60 03	. . . . .	22
15,324	1,225	. . . . .	1	1	1 25	59 44	. . . . .	23
120,763	3,606	8	9	3	16 25	414 45	. . . . .	24
8,580	. . . . .	. . . . .	. . . . .	. . . . .	. . . . .	25 70	. . . . .	25
$1,843,226	$44,733	74	88	143	$214 00	$6,188 44	$4,502 48	

ATTEST:
JOHN B. CASEY,
Clerk.

STEPHEN POHE,
WASHINGTON PARR,
County Commissioners.

CRAWFORD

Tabular Statement showing the number of taxables the number of acres of cleared all matter and things made taxable by the laws of this Commonwealth, were valued, eral assessment districts in the county of Crawford, made pursuant to the several

NAMES OF ASSESSMENT DISTRICTS.	Number of taxables.	Acres of cleared land.	Acres of timber land.	Value of all real estate.	Value of real estate exempt from taxation.
1. Athens,	415	8,383	8,276	$269,687	$11,400
2. Beaver,	375	14,345	7,121	372,249	1,450
3. Bloomfield,	509	14,517	7,474	379,289	7,515
4. Blooming Valley,	77	1,064	134	50,010	5,800
5. Cambridge,	254	9,410	3,242	294,943	2,180
6. Cambridge borough,	272	299	205	143,955	8,250
7. Centreville,	99	948	124	52,238	7,600
8. Cochranton,	226	344	23	129,725	9,800
9. Conneaut,	539	18,787	5,290	565,138	8,750
10. Conneautville,	325	612	2	220,279	50,000
11. Cussewago,	482	19,094	5,018	495,867	3,275
12. Evansburg,	113	65	. . . . .	47,199	3,950
13. Fairfield,	285	8,024	2,639	224,495	2,325
14. Fairfield, East,	229	7,418	1,105	201,133	2,050
15. Fallowfield, East,	426	13,154	2,982	338,547	1,000
16. Fallowfield, West,	166	4,875	2,182	163,453	2,600
17. Geneva,	128	354	315	31,798	1,350
18. Greenwood,	471	15,220	4,270	417,097	7,650
19. Hartstown,	59	64	. . . . .	20,237	1,600
20. Hayfield,	604	16,773	6,632	574,547	16,700
21. Hydetown,	150	845	559	59,760	5,000
22. Linesville,	221	350	. . . . .	134,905	7,000
23. Mead,	859	19,155	6,806	682,977	25,025
24. Meadville, First ward,	575	60	. . . . .	634,520	105,000
25. Do. Second ward,	713	119	. . . . .	659,805	240,000
26. Do. Third ward,	703	. . . . .	. . . . .	545,647	193,700
27. Do. Fourth ward,	805	1½	. . . . .	542,612	6,000
28. Oil Creek,	490	17,939	869	308,934	16,700
29. Pine,	162	3,895	3,729	111,539	900
30. Randolph,	639	19,164	6,270	469,719	10,700
31. Riceville,	121	494	317	44,851	3,800
32. Richmond,	462	16,398	5,145	392,915	12,800
33. Rockdale,	434	14,622	6,874	373,587	8,100
34. Rome,	468	9,960	13,496	343,784	11,500
35. Sadsbury,	321	7,553	5,533	303,556	2,570
36. Saegertown,	230	417	58	141,369	31,150
37. Sparta,	454	13,517	11,251	385,925	2,920
38. Spartansburg,	187	3,229	. . . . .	128,995	8,350
39. Spring,	569	20,323	6,494	604,275	7,695
40. Spring boro',	210	467	. . . . .	96,882	7,500
41. Shenango, North,	306	9,836	5,812	358,443	6,726
42. Shenango, South,	328	13,925	3,353	416,979	6,350
43. Shenango, West,	120	4,656	706	136,915	3,350
44. Steuben,	405	6,815	7,684	238,470	6,600
45. Summerhill,	379	11,643	3,492	348,589	6,000
46. Summit,	366	11,386	3,370	397,082	1,700
47. Titusville, First ward,	696	226	. . . . .	349,408	50,000
48. Do. Second ward,	867	33	13	434,520	40,000
49. Do. Third ward,	302	78	52	401,075	25,000
50. Do. Fourth ward,	571	313	. . . . .	281,037	8,000
51. Townville,	131	245	. . . . .	76,229	15,200
52. Troy,	491	8,192	10,602	241,556	7,400
53. Union,	172	6,268	1,892	201,051	8,420
54. Vallonia,	136	10	. . . . .	54,170	1,200
55. Venango,	183	7,807	1,822	240,054	2,650
56. Venango borough,	126	73	15	65,811	8,800
57. Vernon,	580	11,949	4,193	517,676	24,075
58. Wayne,	493	11,833	8,475	339,033	13,135
59. Woodcock,	504	16,234	3,191	500,755	5,150
60. Woodcock borough,	72	351	. . . . .	37,881	4,950
	22,055	423,631¼	179,307	$17,593,168	$1,111,361

COUNTY.

and timber land, and the amount at which all the real and personal property, and and the amount of taxes assessed thereon for State and county purposes, in the sev- acts of Assembly relating thereto.

Value of real estate taxable.	Number and value of horses, mares, geldings, and mules over the age of four years.		Number and value of neat cattle over the age of four years.		Value of salaries and emoluments of office, offices, posts of profit, professions, trades, and occupations.	Value of household furniture, including gold and silver plate, exceeding $300.	Number and value of pleasure carriages.		Number of districts.
	No.	Value.	No.	Value.			No	Value.	
$258,287	260	$9,440	572	$7,957	$150	$200	1	$50	1
370,799	311	13,938	637	8,736	175	. . . . .	. . . .	. . . . .	2
371,774	330	14,079	843	11,017	420	100	5	275	3
44,210	48	1,607	51	576	695	. . . . .	2	100	4
292,763	157	6,725	654	8,039	45	. . . . .	2	175	5
135,705	83	4,465	82	1,233	4,860	300	5	240	6
44,632	51	2,285	55	810	1,925	. . . . .	4	125	7
119,925	69	2,765	40	612	6,070	200	8	290	8
554,388	411	16,435	965	12,517	970	. . . . .	. . . .	. . . . .	9
170,279	88	3,800	49	710	8,200	325	3	200	10
492,592	394	24,636	1,042	16,513	440	. . . . .	10	370	11
43,249	47	2,810	25	476	1,470	250	1	50	12
222,170	255	11,651	389	5,257	115	. . . . .	4	164	13
199,083	180	8,325	208	3,300	348	. . . . .	1	50	14
337,547	288	13,141	131	7,433	420	. . . . .	. . . .	. . . . .	15
160,353	112	4,050	160	1,973	785	. . . . .	. . . .	. . . . .	16
30,448	45	1,847	39	505	400	. . . . .	2	100	17
409,447	378	15,760	712	10,025	500	. . . . .	. . . .	. . . . .	18
18,637	14	515	21	270	890	. . . . .	. . . .	. . . . .	19
557,847	397	22,071	900	12,000	340	300	6	205	20
54,760	42	1,480	50	564	1,850	. . . . .	10	295	21
127,905	64	2,560	40	659	3,265	. . . . .	7	330	22
657,952	478	18,565	957	12,033	4,411	. . . . .	2	60	23
529,520	73	3,835	23	559	13,955	4,500	22	1,075	24
419,805	107	4,620	50	645	16,295	2,600	26	1,345	25
346,947	61	2,525	26	366	16,135	2,125	15	795	26
536,612	118	4,680	19	236	17,925	2,450	45	1,995	27
292,234	303	11,667	400	6,287	1,450	. . . . .	. . . .	. . . . .	28
110,636	65	2,955	179	2,239	. . . . .	. . . . .	. . . .	. . . . .	29
459,019	382	16,436	864	11,108	925	. . . . .	1	100	30
41,051	40	1,375	57	894	420	200	. . . .	. . . . .	31
380,115	346	13,332	922	11,512	225	. . . . .	. . . .	. . . . .	32
365,487	316	13,614	860	13,702	370	100	. . . .	. . . . .	33
332,284	277	11,085	760	10,286	. . . . .	. . . . .	. . . .	. . . . .	34
300,986	247	9,088	367	4,452	50	. . . . .	2	45	35
110,219	69	2,655	46	568	2,730	550	3	175	36
383,005	342	19,385	799	9,455	. . . . .	. . . . .	1	35	37
120,645	52	2,120	48	770	3,972	350	8	285	38
596,580	464	24,674	866	15,776	210	. . . . .	2	240	39
89,382	74	2,845	58	941	3,685	. . . . .	. . . .	. . . . .	40
351,717	281	9,722	421	5,244	300	. . . . .	. . . .	. . . . .	41
410,629	323	11,995	537	7,081	190	. . . . .	. . . .	. . . . .	42
133,365	100	4,290	242	3,124	. . . . .	100	1	40	43
231,870	190	7,910	343	5,509	. . . . .	. . . . .	1	50	44
342,589	292	11,005	531	7,707	. . . . .	. . . . .	. . . .	. . . . .	45
395,382	282	11,085	426	4,717	335	. . . . .	. . . .	. . . . .	46
299,408	75	4,480	41	585	. . . . .	7,350	36	2,255	47
394,520	111	6,020	80	1,203	. . . . .	15,620	55	4,020	48
376,075	64	3,890	17	250	. . . . .	2,400	17	755	49
273,037	48	2,225	44	855	. . . . .	900	3	115	50
61,029	63	3,085	46	627	1,910	125	. . . .	. . . . .	51
234,156	289	10,463	484	6,932	315	. . . . .	3	100	52
192,631	200	7,690	257	3,566	. . . . .	. . . . .	. . . .	. . . . .	53
52,970	11	200	19	216	2,510	. . . . .	. . . .	. . . . .	54
237,404	186	6,697	393	4,814	50	. . . . .	2	70	55
57,011	32	1,250	26	299	1,745	. . . . .	. . . .	. . . . .	56
493,601	362	15,605	523	7,396	2,275	100	5	440	57
325,898	411	15,544	671	8,895	450	. . . . .	. . . .	. . . . .	58
495,605	338	13,195	927	11,878	775	. . . . .	14	410	59
32,931	23	980	39	525	650	. . . . .	4	170	60
$16,481,807	10,519	$497,172	22,084	$294,434	$128,546	$41,145	342	$17,594	

CRAWFORD—

NAMES OF ASSESSMENT DISTRICTS.	Aggregate value of all property taxable for county purposes at the rate of 7 mills on the dollar.	Aggregate amount of county tax assessed at the rate of 7 mills on the dollar.	Amount of money at interest, including mortgages, judgments, bonds, notes, stocks, &c.	Value of stages, omnibuses, hacks, cabs, &c.
1. Athens,	$276,084	$1,932 58	$8,884	. . . . .
2. Beaver,	393,648	2,755 53	15,254	. . . . .
3. Bloomfield,	397,665	2,799 75	28,242	. . . . .
4. Blooming Valley,	47,188	330 31	7,676	. . . . .
5. Cambridge,	307,747	2,154 22	33,732	. . . . .
6. Cambridge borough,	147,316	1,031 21	45,449	$513
7. Centreville,	49,927	349 49	36,627	150
8. Cochranton,	130,247	911 73	20,809	385
9. Conneaut,	584,310	4,090 17	84,042	. . . . .
10. Conneautville,	184,464	1,291 25	120,085	950
11. Cussewago,	534,611	3,742 28	51,876	60
12. Evansburg,	48,505	339 54	11,048	200
13. Fairfield,	239,357	1,675 49	34,608	. . . . .
14. Fairfield, East,	211,106	1,477 74	37,469	. . . . .
15. Fallowfield, East,	358,606	2,510 24	18,041	65
16. Fallowfield, West,	167,661	1,173 62	24,866	. . . . .
17. Geneva,	33,550	234 85	6,507	250
18. Greenwood,	435,732	3,050 12	58,279	. . . . .
19. Hartstown,	20,367	142 57	9,787	55
20. Hayfield,	592,763	4,149 34	56,842	. . . . .
21. Hydetown,	58,999	412 99	2,740	50
22. Linesville,	134,839	943 88	51,907	120
23. Mead,	693,021	4,851 15	71,364	. . . . .
24. Meadville, First ward,	553,974	3,877 82	133,695	530
25. Do. Second ward,	445,615	3,119 30	122,484	305
26. Do. Third ward,	368,893	2,582 25	170,538	. . . . .
27. Do. Fourth ward,	563,923	3,947 46	131,130	25
28. Oil Creek,	311,638	2,181 46	27,764	. . . . .
29. Pine,	115,830	810 81	2,250	. . . . .
30. Randolph,	487,588	3,393 12	46,616	. . . . .
31. Riceville,	43,940	307 58	3,615	. . . . .
32. Richmond,	405,184	2,836 28	19,514	. . . . .
33. Rockdale,	393,273	2,752 91	30,895	. . . . .
34. Rome,	353,655	2,475 59	15,039	. . . . .
35. Sadsbury,	314,621	2,202 35	30,182	. . . . .
36. Saegertown,	117,047	819 34	39,512	150
37. Sparta,	411,890	2,883 23	13,558	. . . . .
38. Spartansburg,	128,142	896 99	21,042	. . . . .
39. Spring,	637,480	4,462 36	83,669	. . . . .
40. Spring boro',	97,103	679 72	41,016	300
41. Shenango, North,	366,983	2,568 88	15,381	. . . . .
42. Shenango, South,	429,895	3,009 27	17,045	. . . . .
43. Shenango, West,	141,119	987 83	14,259	. . . . .
44. Steuben,	245,339	1,717 37	9,686	. . . . .
45. Summerhill,	361,301	2,529 11	14,911	. . . . .
46. Summit,	411,519	2,880 63	19,982	. . . . .
47. Titusville, First ward,	314,428	2,200 99	75,340	350
48. Do. Second ward,	421,583	2,951 08	168,414	200
49. Do. Third ward,	384,865	2,690 05	8,869	1,495
50. Do. Fourth ward,	277,172	1,940 20	17,517	40
51. Townville,	66,776	487 43	7,970	. . . . .
52. Troy,	251,966	1,763 76	13,969	. . . . .
53. Union,	203,887	1,427 21	62,524	. . . . .
54. Vallonia,	55,896	391 27	1,072	. . . . .
55. Venango,	249,035	1,743 25	7,270	. . . . .
56. Venango borough,	60,345	422 41	11,486	40
57. Vernon,	519,417	3,635 92	43,185	. . . . .
58. Wayne,	350,787	2,455 51	41,181	. . . . .
59. Woodcock,	521,863	3,653 04	67,886	. . . . .
60. Woodcock borough,	35,256	246 79	26,623	. . . . .
	$17,466,931	$122,349 85	$2,433,223	$6,233

Continued.

Aggregate value of property taxable for State purposes, at 3 mills on the dollar, including money at interest, household furniture, stages, omnibuses, &c.	Amount of State tax assessed on pleasure carriages at 1 per cent.	Number of gold lever watches.	Number of silver lever watches	Number of common watches.	Amount of State tax assessed on watches.	Aggregate amount of State tax assessed.	Debt of county.	Number of districts.
$9,084	$0 50	. . . . .	. . . . .	. . . . .	$2 75	$30 50	. . . . .	1
15,254	. . . . .	. . . . .	. . . . .	. . . . .	2 00	47 76	. . . . .	2
28,342	2 75	. . . . .	. . . . .	. . . . .	8 50	96 28	. . . . .	3
7,676	1 00	. . . . .	. . . . .	. . . . .	2 00	26 02	. . . . .	4
33,732	1 75	. . . . .	. . . . .	. . . . .	2 50	105 45	. . . . .	5
46,262	2 40	. . . . .	. . . . .	. . . . .	27 00	168 18	. . . . .	6
36,777	1 25	. . . . .	. . . . .	. . . . .	4 00	115 59	. . . . .	7
21,394	2 90	. . . . .	. . . . .	. . . . .	13 25	80 33	. . . . .	8
84,042	. . . . .	. . . . .	. . . . .	. . . . .	3 75	255 87	. . . . .	9
121,360	2 00	. . . . .	. . . . .	. . . . .	30 25	396 33	. . . . .	10
51,936	3 70	. . . . .	. . . . .	. . . . .	3 25	162 76	. . . . .	11
11,495	50	. . . . .	. . . . .	. . . . .	3 25	38 23	. . . . .	12
34,608	1 64	. . . . .	. . . . .	. . . . .	4 00	109 46	. . . . .	13
37,469	50	. . . . .	. . . . .	. . . . .	3 50	116 41	. . . . .	14
18,106	. . . . .	. . . . .	. . . . .	. . . . .	3 00	57 32	. . . . .	15
24,866	. . . . .	. . . . .	. . . . .	. . . . .	4 50	79 10	. . . . .	16
6,757	1 00	. . . . .	. . . . .	. . . . .	1 00	22 27	. . . . .	17
58,279	. . . . .	. . . . .	. . . . .	. . . . .	7 50	182 34	. . . . .	18
9,842	. . . . .	. . . . .	. . . . .	. . . . .	1 00	30 52	. . . . .	19
57,142	2 05	. . . . .	. . . . .	. . . . .	3 45	176 93	. . . . .	20
2,790	2 95	. . . . .	. . . . .	. . . . .	6 00	17 32	. . . . .	21
52,027	3 30	. . . . .	. . . . .	. . . . .	10 50	169 88	. . . . .	22
71,364	60	. . . . .	. . . . .	. . . . .	6 75	221 44	. . . . .	23
138,725	10 75	. . . . .	. . . . .	. . . . .	53 50	480 43	. . . . .	24
125,389	13 45	. . . . .	. . . . .	. . . . .	51 50	441 12	. . . . .	25
172,663	7 95	. . . . .	. . . . .	. . . . .	27 50	553 44	. . . . .	26
133,605	19 95	. . . . .	. . . . .	. . . . .	31 00	451 76	. . . . .	27
27,764	. . . . .	. . . . .	. . . . .	. . . . .	3 00	86 29	. . . . .	28
2,250	. . . . .	. . . . .	. . . . .	. . . . .	. . . . .	6 75	. . . . .	29
46,616	1 00	. . . . .	. . . . .	. . . . .	10 25	151 10	. . . . .	30
3,815	. . . . .	. . . . .	. . . . .	. . . . .	7 25	18 69	. . . . .	31
19,514	. . . . .	. . . . .	. . . . .	. . . . .	1 00	59 54	. . . . .	32
30,995	. . . . .	. . . . .	. . . . .	. . . . .	4 75	97 74	. . . . .	33
15,039	. . . . .	. . . . .	. . . . .	. . . . .	1 00	46 12	. . . . .	34
30,182	45	. . . . .	. . . . .	. . . . .	2 00	93 00	. . . . .	35
60,212	1 75	. . . . .	. . . . .	. . . . .	10 00	192 38	. . . . .	36
13,558	35	. . . . .	. . . . .	. . . . .	6 75	47 77	. . . . .	37
21,392	2 85	. . . . .	. . . . .	. . . . .	10 25	77 28	. . . . .	38
83,669	2 40	. . . . .	. . . . .	. . . . .	11 00	264 41	. . . . .	39
41,316	. . . . .	. . . . .	. . . . .	. . . . .	4 75	128 70	. . . . .	40
15,381	. . . . .	. . . . .	. . . . .	. . . . .	3 00	49 14	. . . . .	41
17,045	. . . . .	. . . . .	. . . . .	. . . . .	. . . . .	51 14	. . . . .	42
14,359	40	. . . . .	. . . . .	. . . . .	75	44 22	. . . . .	43
9,686	50	. . . . .	. . . . .	. . . . .	3 25	32 80	. . . . .	44
14,911	. . . . .	. . . . .	. . . . .	. . . . .	5 75	50 48	. . . . .	45
19,982	. . . . .	. . . . .	. . . . .	. . . . .	4 50	64 45	. . . . .	46
83,040	22 55	. . . . .	. . . . .	. . . . .	85 25	356 92	. . . . .	47
184,234	40 25	. . . . .	. . . . .	. . . . .	78 50	671 45	. . . . .	48
12,764	7 55	. . . . .	. . . . .	. . . . .	33 00	88 84	. . . . .	49
18,457	1 15	. . . . .	. . . . .	. . . . .	11 50	68 02	. . . . .	50
8,095	. . . . .	. . . . .	. . . . .	. . . . .	3 00	27 29	. . . . .	51
13,969	1 00	. . . . .	. . . . .	. . . . .	3 00	45 91	. . . . .	52
62,524	. . . . .	. . . . .	. . . . .	. . . . .	2 00	189 57	. . . . .	53
1,072	. . . . .	. . . . .	. . . . .	. . . . .	. . . . .	3 21	. . . . .	54
7,270	70	. . . . .	. . . . .	. . . . .	2 50	25 01	. . . . .	55
11,526	. . . . .	. . . . .	. . . . .	. . . . .	2 50	37 08	. . . . .	56
43,286	4 40	. . . . .	. . . . .	. . . . .	5 75	140 00	. . . . .	57
41,181	. . . . .	. . . . .	. . . . .	. . . . .	10 25	133 79	. . . . .	58
67,886	4 10	. . . . .	. . . . .	. . . . .	4 25	212 00	. . . . .	59
26,623	1 70	. . . . .	. . . . .	. . . . .	3 75	85 32	. . . . .	60
$2,480,601	$175 94	. . . . .	. . . . .	. . . . .	$651 70	$8,279 45	$150,004 71	

ATTEST:
O. H. HOLLISTER,
Clerk.

SCOTT A. MARSHALL,
EDWIN J. BAILEY,
HENRY P. MARLEY,
County Commissioners.

CUMBERLAND

Tabular Statement showing the number of taxables, the number of acres of cleared al matter and things made taxable by the laws of this Commonwealth, were valued, eral assessment districts in the county of Cumberland, made pursuant to the several

NAMES OF ASSESSMENT DISTRICTS.	Number of taxables.	Acres of cleared land.	Acres of timber land.	Value of all real estate.	Value of real estate exempt from taxation.
1. Camp Hill borough,	64	.....	.....	$98,390	$12,000
2. Cook township,	102	.....	18,507	141,395	3,000
3. Carlisle, First ward,	568	.....	.....	557,760	59,800
4. Do. Second ward,	349	.....	.....	474,701	60,300
5. Do. Third ward,	425	.....	.....	626,617	50,300
6. Do. Fourth ward,	556	.....	.....	742,439	160,000
7. Dickinson township,	542	.....	1,029	1,106,348	7,000
8. East Pennsboro' township,	770	.....	.....	913,603	20,000
9. Frankford township,	502	.....	4,343	438,114	14,700
10. Hampden township,	314	.....	295	798,914	10,600
11. Hopewell township,	343	.....	2,282	302,276	5,000
12. Lower Allen township,	300	.....	166	739,385	6,000
13. Mechanicsburg, First ward,	469	.....	.....	509,630	28,000
14. Do. Second ward,	295	.....	.....	303,000	40,000
15. Do. Third ward,	219	.....	.....	252,581	4,400
16. Do. Fourth ward,	229	.....	.....	316,655	2,100
17. Middlesex township,	403	.....	351	925,924	14,000
18. Mifflin township,	454	.....	7,641	472,345	12,700
19. Monroe township,	646	.....	690	1,426,392	25,450
20. Mt. Holly borough,	385	.....	182	315,799	14,000
21. Newburg borough,	153	.....	.....	72,193	10,000
22. New Cumberland borough,	225	.....	.....	179,386	17,000
23. Newton township,	559	.....	2,408	1,107,237	13,000
24. Newville, North ward,	296	.....	.....	199,050	12,600
25. Do. South ward,	214	.....	.....	154,615	14,500
26. North Middleton township,	262	.....	1,637	608,162	10,000
27. Penn township,	511	.....	293	959,610	10,000
28. Shippensburg, East ward,	425	.....	.....	369,923	48,000
29. Do. West ward,	302	.....	.....	288,230	3,000
30. Shippensburg township,	203	.....	83	197,357	5,500
31. Shiremanstown borough,	217	.....	.....	141,230	9,500
32. Silver Spring township,	617	.....	1,202	1,524,504	32,500
33. Southampton township,	581	.....	115	1,151,329	16,000
34. South Middleton township,	862	.....	30,637	1,790,435	30,000
35. Upper Allen township,	505	.....	253	1,053,447	16,000
36. West Pennsboro' township,	618	.....	627	1,530,135	20,500
	14,521	.....	72,741	$22,639,111	$817,450

COUNTY.

and timber land, and the amount at which all the real and personal property and and the amount of taxes assessed thereon for State and county purposes in the sev-acts of Assembly relating thereto.

Value of real estate taxable.	Number and value of horses, mares, geldings, and mules over the age of four years.		Number and value of neat cattle over the age of four years.		Value of salaries and emoluments of office, offices, posts of profit, professions, trades, and occupations.	Value of household furniture, including gold and silver plate, exceeding $300.	Number and value of pleasure carriages.		Number of districts.
	No.	Value.	No.	Value.			No.	Value.	
$86,390	21	$1,655	19	$500	$6,850	$500	. . . .	$300	1
138,395	33	1,675	26	490	10,550	200	. . . .	1,000	2
497,960	106	7,135	23	496	65,295	4,350	. . . .	1,650	3
414,401	60	4,120	20	366	42,795	4,400	. . . .	1,395	4
576,317	95	7,235	12	270	48,950	6,450	. . . .	1,915	5
582,439	90	7,355	25	540	60,505	6,300	. . . .	2,015	6
1,099,348	580	39,166	497	10,295	29,905	400	. . . .	6,593	7
893,603	332	24,113	416	10,022	63,625	1,150	. . . .	3,921	8
423,414	466	24,217	504	8,397	16,080	. . . . .	. . . .	5,304	9
788,314	364	27,045	434	10,386	12,540	500	. . . .	4,570	10
297,276	311	15,990	334	5,505	11,790	. . . . .	. . . .	2,848	11
733,385	310	24,540	407	10,303	17,470	. . . . .	. . . .	3,341	12
481,630	67	5,175	3	75	39,425	5,400	. . . .	2,375	13
263,000	35	2,120	7	150	21,590	2,050	. . . .	580	14
248,181	33	2,340	13	435	14,800	1,950	. . . .	985	15
314,555	35	2,885	3	65	13,925	4,900	. . . .	850	16
911,924	480	36,617	465	10,572	24,995	100	. . . .	5,971	17
459,645	453	25,490	526	8,037	14,035	. . . . .	. . . .	5,851	18
1,400,942	570	34,775	553	11,189	32,000	350	. . . .	6,865	19
301,799	59	4,375	33	904	30,620	5,475	. . . .	1,565	20
62,193	35	1,975	24	472	8,425	. . . . .	. . . .	1,162	21
162,386	35	2,790	12	313	24,750	1,425	. . . .	160	22
1,094,237	551	33,235	519	10,197	24,940	250	. . . .	6,790	23
186,450	45	3,140	24	645	25,550	300	. . . .	795	24
140,115	31	1,710	19	510	20,775	. . . . .	. . . .	470	25
598,162	332	28,935	403	10,131	13,975	75	. . . .	4,136	26
859,610	455	29,850	366	8,067	34,930	. . . . .	. . . .	5,939	27
261,923	51	3,075	9	165	44,975	1,000	. . . .	927	28
285,230	62	5,015	11	265	37,400	4,220	. . . .	1,410	29
191,857	71	4,815	80	1,728	18,200	1,000	. . . .	1,215	30
131,730	38	3,050	11	260	13,930	425	. . . .	215	31
1,492,004	722	53,384	710	16,666	45,575	850	. . . .	7,518	32
1,135,329	562	35,350	508	9,793	40,450	600	. . . .	6,472	33
1,760,435	794	56,185	752	17,443	47,050	2,550	. . . .	11,624	34
1,037,447	391	33,046	424	10,563	27,050	850	. . . .	6,400	35
1,509,635	696	46,830	648	12,991	40,065	. . . . .	. . . .	7,769	36
$21,821,661	9,376	$640,408	8,845	$189,206	$1,050,785	$58,020	. . . .	$123,924	

CUMBERLAND—

NAMES OF ASSESSMENT DISTRICTS.	Aggregate value of all property taxable for county purposes at the rate of 2½ mills on the dollar.	Aggregate amount of county tax assessed at the rate of 2½ mills on the dollar.	Amount of money at interest including mortgages, judgments, bonds, notes, stocks, &c.	Value of stages, omnibuses, hacks, cabs, &c.
1. Camp Hill borough,	$95,895	$239 74	$16,750	. . . . .
2. Cook township,	151,310	378 28	300	. . . . .
3. Carlisle, First ward,	575,236	1,438 09	260,201	$580
4. Do. Second ward,	466,082	1,165 20	182,599	. . . . .
5. Do. Third ward,	639,222	1,598 06	93,553	525
6. Do. Fourth ward,	657,139	1,642 85	303,132	700
7. Dickinson township,	1,179,114	2,947 78	170,401	. . . . .
8. East Pennsboro' township,	992,513	2,481 28	79,769	. . . . .
9. Frankford township,	472,108	1,180 27	84,274	. . . . .
10. Hampden township,	838,785	2,096 96	137,337	. . . . .
11. Hopewell township,	330,561	826 40	26,634	. . . . .
12. Lower Allen township,	785,698	1,964 24	73,630	. . . . .
13. Mechanicsburg, First ward,	531,705	1,329 26	159,626	320
14. Do. Second ward,	288,910	722 28	54,315	600
15. Do. Third ward,	267,706	669 27	16,971	. . . . .
16. Do. Fourth ward,	341,330	853 32	46,207	540
17. Middlesex township,	984,208	2,460 52	117,904	. . . . .
18. Mifflin township,	507,207	1,268 02	63,676	. . . . .
19. Monroe township,	1,479,256	3,698 14	136,193	. . . . .
20. Mt. Holly borough,	343,173	857 93	47,975	. . . . .
21. Newburg borough,	73,065	182 66	20,940	. . . . .
22. New Cumberland borough,	191,664	479 16	77,508	. . . . .
23. Newton township,	1,162,259	2,907 15	149,006	. . . . .
24. Newville, North ward,	216,085	540 21	72,772	450
25. Do. South ward,	163,110	407 77	68,966	. . . . .
26. North Middleton township,	651,278	1,628 19	46,731	. . . . .
27. Penn township,	932,457	2,331 14	70,920	100
28. Shippensburg, East ward,	311,138	777 84	85,618	. . . . .
29. Do. West ward,	332,130	830 32	146,403	475
30. Shippensburg township,	217,600	544 00	106,320	. . . . .
31. Shiremanstown borough,	149,395	373 49	48,376	. . . . .
32. Silver Spring township,	1,608,479	4,021 19	270,257	. . . . .
33. Southampton township,	1,221,522	3,053 80	73,520	. . . . .
34. South Middleton township,	1,883,663	4,709 16	190,399	. . . . .
35 Upper Allen township,	1,108,956	2,772 39	129,700	. . . . .
36. West Pennsboro' township,	1,609,521	4,023 80	157,886	. . . . .
	$23,760,080	$59,400 20	$3,786,669	$4,290

Sworn and subscribed before me, this 30th day of June, A. D. 1886.

J. P. BRINDLE,
Justice of the Peace.

Continued.

Aggregate value of property taxable for State purposes at 3 mills on the dollar, including money at interest, household furniture, stages, omnibuses, &c.	Amount of State tax assessed on pleasure carriages at 1 per cent.	Number of gold lever watches.	Number of silver lever watches	Number of common watches.	Amount of State tax assessed on watches.	Aggregate amount of State tax assessed.	Debt of county.	Number of districts.
$17,250	$3 30	2	3	2	$5 25	$60 30	. . . . .	1
500	10 00	3	. . . . .	2	4 00	15 50	. . . . .	2
265,131	16 50	9	16	11	26 50	838 39	. . . . .	3
186,999	13 95	14	13	3	25 25	600 20	. . . . .	4
100,528	19 15	21	18	10	39 50	360 23	. . . . .	5
310,132	20 15	18	23	5	37 75	988 30	. . . . .	6
170,801	65 93	21	12	5	32 50	610 83	. . . . .	7
80,919	39 21	8	7	11	18 75	300 72	. . . . .	8
84,274	53 04	. . . . .	. . . . .	1	50	306 36	. . . . .	9
137,737	45 70	4	5	3	9 25	468 16	. . . . .	10
26,634	28 48	1	. . . . .	. . . . .	1 00	109 38	. . . . .	11
73,630	33 41	3	. . . . .	5	5 50	259 80	. . . . .	12
165,346	23 75	7	20	7	25 50	545 29	. . . . .	13
56,905	5 80	2	7	5	9 75	186 45	. . . . .	14
18,921	9 85	2	6	3	8 00	74 61	. . . . .	15
51,647	8 50	6	6	6	13 50	176 94	. . . . .	16
118,004	59 70	9	10	4	18 50	432 22	. . . . .	17
63,676	58 50	. . . . .	6	. . . . .	4 50	254 04	. . . . .	18
136,543	68 65	17	11	10	30 25	508 53	. . . . .	19
53,450	15 65	14	3	8	20 25	196 25	. . . . .	20
20,940	11 62	7	2	3	10 00	84 44	. . . . .	21
78,933	1 60	9	7	5	16 75	255 15	. . . . .	22
149,256	67 90	8	7	1	13 75	529 42	. . . . .	23
73,522	7 95	21	6	3	27 00	255 52	. . . . .	24
68,966	4 70	13	2	. . . . .	14 50	226 10	. . . . .	25
46,806	41 36	2	. . . . .	2	3 00	184 78	. . . . .	26
71,020	59 39	. . . . .	1	4	2 75	275 20	. . . . .	27
86,613	9 27	11	7	2	17 25	286 37	. . . . .	28
151,098	14 10	25	8	5	33 50	500 89	. . . . .	29
107,320	12 15	6	3	2	9 25	343 36	. . . . .	30
48,801	2 15	17	8	5	25 50	174 05	. . . . .	31
271,107	75 18	8	31	17	39 75	928 25	. . . . .	32
74,120	64 72	3	2	2	5 50	292 58	. . . . .	33
192,949	116 24	15	18	14	35 50	730 59	. . . . .	34
130,550	64 00	15	10	9	27 00	482 65	. . . . .	35
157,886	77 69	15	12	8	28 00	579 35	. . . . .	36
$3,848,979	$239 24	336	290	183	$645 00	$13,431 18	. . . . .	

ATTEST:
F. W. CRAIGHEAD,
Clerk.

GEORGE HAUCK,
J. B. BROWN,
J. S. ZEARING,
County Commissioners.

DAUPHIN

Tabular Statement showing the number of taxables, the number of acres of cleared all matter and things made taxable by the laws of this Commonwealth, were valued, eral assessment districts in the county of Dauphin, made pursuant to the several

NAMES OF ASSESSMENT DISTRICTS.	Number of taxables.	Acres of cleared land.	Acres of timber land.	Value of all real estate.	Value of real estate exempt from taxation.
1. Harrisburg, First ward,	757	*	*	$473,765	$6,950
2. Do. Second ward,	767			396,400	17,000
3. Do. Third ward,	599			1,623,600	306,500
4. Do. Fourth ward,	875			1,317,650	368,000
5. Do. Fifth ward,	722			699,885	165,950
6. Do. Sixth ward,	1,773			677,900	61,400
7. Do. Seventh ward,	885			667,410	136,800
8. Do. Eighth ward,	782			615,230	171,150
9. Do. Ninth ward,	684			714,215	110,500
10. Berrysburg borough,	154			63,580	8,800
11. Dauphin borough,	184			105,220	9,500
12. Gratz borough,	115			100,495	10,500
13. Halifax borough,	218			62,835	3,600
14. Hummelstown borough,	367			219,655	16,000
15. Lykens borough,	536			211,085	6,600
16. Millersburg borough,	620			245,260	58,900
17. Middletown, Middle ward,	327			262,555	35,750
18. Do. North ward,	302			163,147	13,500
19. Do. South ward,	378			128,965	17,200
20. Steelton, First ward,	225			146,210	5,500
21. Do. Second ward,	507			582,200	9,350
22. Do. Third ward,	534			161,610	8,000
23. Uniontown borough,	97			72,200	10,900
24. Derry township,	515			862,508	8,850
25. Conewago township,	274			300,825	2,400
26. Halifax township,	391			303,000	11,200
27. Hanover, East, township,	401			434,343	10,383
28. Hanover, South, township,	336			303,640	6,100
29. Hanover, West, township,	231			264,995	6,000
30. Jackson township,	331			190,191	16,600
31. Jefferson township,	112			55,515	2,300
32. Londonderry township,	640			488,450	17,500
33. Lykens township,	303			311,314	10,600
34. Mifflin township,	243			241,970	4,000
35. Paxton, Lower, township,	470			618,235	18,100
36. Paxton, Middle, township,	474			240,875	4,900
37. Paxton, Upper, township,	435			408,140	18,272
38. Reed township,	79			74,120	1,600
39. Rush township,	34			128,068	500
40. Susquehanna township,	611			1,182,430	380,740
41. Swatara township,	617			657,446	8,400
42. Swatara, Lower, township,	390			515,265	7,350
43. Wiconisco township,	487			386,015	11,100
44. Washington township,	485			338,389	15,099
45. Williams township,	893			316,625	6,000
46. Wayne township,	146			107,790	3,400
	21,259			$18,441,185	$2,129,744

*The assessors of the several districts of this county have made such imperfect returns of the number of acres of cleared and timber lands that it is impossible to make an accurate return.

COUNTY.

and timber land, and the amount at which all the real and personal property, and and the amount of taxes assessed thereon for State and county purposes, in the sev- acts of Assembly relating thereto.

Value of real estate taxable.	Number and value of horses, mares, geldings, and mules over the age of four years.		Number and value of neat cattle over the age of four years.		Value of salaries and emoluments of office, offices, posts of profit, professions, trades, and occupations.	Value of household furniture, including gold and silver plate, exceeding $300.	Number and value of pleasure carriages.		Number of districts.
	No.	Value.	No.	Value.			No.	Value.	
$466,815	64	$5,875	11	$335	$43,325	$1,100	9	$975	1
379,400	23	1,125	....	.....	31,000	2,500	4	155	2
1,317,100	109	5,425	....	.....	36,150	39,875	66	4,435	3
949,650	62	5,175	....	.....	59,900	46,300	68	5,935	4
533,935	73	5,640	6	175	46,775	7,600	10	730	5
616,500	103	3,460	17	365	41,475	1,650	17	815	6
530,610	36	1,850	16	400	70,000	1,600	27	1,325	7
444,080	30	1,495	6	135	40,575	1,438	11	535	8
603,715	57	4,545	27	545	48,250	8,510	15	1,130	9
54,780	46	1,535	41	410	7,240	400	26	1,155	10
95,720	24	1,540	12	265	11,525	300	21	805	11
89,995	68	2,055	66	960	5,350	.....	31	875	12
59,235	25	1,295	22	370	9,705	650	19	600	13
203,655	85	3,415	54	1,190	23,425	2,300	43	1,695	14
204,485	73	3,775	30	760	37,950	2,750	54	2,010	15
186,360	63	2,720	28	540	31,525	1,500	40	1,620	16
226,805	55	2,900	7	160	21,025	3,600	15	900	17
149,647	49	2,240	16	405	22,855	3,800	25	895	18
111,765	30	1,410	11	255	22,810	500	5	120	19
140,710	7	350	4	100	21,725	3,000	5	310	20
572,850	37	1,355	1	15	39,325	4,225	22	2,020	21
153,610	22	1,340	11	285	25,125	100	12	535	22
61,300	42	1,445	23	485	5,875	.....	44	1,265	23
853,653	444	20,410	585	12,865	18,525	350	186	5,975	24
298,425	288	16,200	358	6,495	6,800	.....	101	2,705	25
291,800	301	14,380	344	6,835	9,675	.....	126	4,040	26
423,960	348	19,475	403	8,115	14,170	.....	115	3,835	27
297,540	220	9,430	271	5,575	10,930	.....	82	1,970	28
258,995	315	12,400	400	7,855	7,150	.....	126	3,400	29
173,591	208	9,995	257	3,064	9,520	.....	65	2,005	30
53,215	57	3,240	67	1,215	3,505	.....	15	515	31
470,950	344	16,595	438	10,125	29,250	1,660	148	3,895	32
300,714	293	9,810	424	7,110	6,525	.....	95	3,175	33
237,970	187	6,390	291	3,115	4,300	.....	92	3,085	34
600,135	525	26,070	787	19,565	14,650	.....	135	5,525	35
235,975	339	11,550	308	6,220	14,625	400	30	1,270	36
389,868	294	7,413	431	6,512	10,370	300	145	3,165	37
72,520	55	2,325	63	1,300	3,100	100	16	570	38
127,568	42	1,280	23	460	2,025	.....	....	.....	39
801,690	408	22,925	502	16,005	29,000	400	89	4,575	40
649,046	378	18,760	493	12,185	42,950	.....	113	4,520	41
507,915	262	12,615	332	8,560	20,185	100	50	2,180	42
374,915	244	9,525	56	560	34,235	900	7	625	43
323,290	318	10,760	377	7,660	15,570	500	146	4,140	44
310,625	265	13,680	95	2,360	50,800	700	44	1,100	45
104,390	117	4,500	172	2,620	4,460	.....	46	1,100	46
$16,311,441	7,435	$341,737	7,886	$164,531	$1,065,260	$139,108	2,561	$94,210	

DAUPHIN—

NAMES OF ASSESSMENT DISTRICTS.	Aggregate value of all property taxable for county purposes at the rate of —— mills on the dollar.	Aggregate amount of county tax assessed at the rate of 8 mills on the dollar.	Amount of money at interest, including mortgages, judgments, bonds, notes, stocks, &c.	Value of stages, omnibuses, hacks, cabs, &c.
1. Harrisburg, First ward,	$518,425	$4,147 40	$64,404	. . . . .
2. Do. Second ward,	414,180	3,313 44	138,164	. . . . .
3. Do. Third ward,	1,402,985	11,223 88	921,069	$4,325
4. Do. Fourth ward,	1,066,960	8,535 68	977,230	. . . . .
5. Do. Fifth ward,	594,855	4,758 84	260,382	550
6. Do. Sixth ward,	664,265	5,214 12	74,561	300
7. Do. Seventh ward,	605,785	4,846 28	28,106	1,000
8. Do. Eighth ward,	488,258	3,906 06	15,199	500
9. Do. Ninth ward,	666,695	5,333 56	146,328	. . . . .
10. Berrysburg borough,	65,570	524 56	47,270	. . . . .
11. Dauphin borough,	110,155	881 24	43,132	. . . . .
12. Gratz borough,	99,235	793 88	13,483	. . . . .
13. Halifax borough,	71,855	574 84	92,156	. . . . .
14. Hummelstown borough,	235,680	1,885 44	225,327	. . . . .
15. Lykens borough,	251,730	2,013 84	122,449	. . . . .
16. Millersburg borough,	224,265	1,794 12	114,741	310
17. Middletown, Middle ward,	255,390	2,043 12	81,388	450
18. Do. North ward,	179,842	1,438 73	118,849	. . . . .
19. Do. South ward,	136,890	1,095 12	20,368	80
20. Steelton, First ward,	166,195	1,329 56	41,874	. . . . .
21. Do. Second ward,	619,790	4,958 32	34,015	400
22. Do. Third ward,	180,995	1,447 96	8,380	. . . . .
23. Uniontown borough,	70,370	562 96	53,428	. . . . .
24. Derry township,	911,783	7,294 26	220,681	. . . . .
25. Conewago township,	330,625	2,645 00	106,771	. . . . .
26. Halifax township,	326,730	2,613 84	43,820	. . . . .
27. Hanover, East, township,	469,555	3,756 44	104,950	. . . . .
28. Hanover, South, township,	325,445	2,603 56	127,787	. . . . .
29. Hanover, West, township,	290,330	2,322 64	64,479	. . . . .
30. Jackson township,	197,645	1,583 40	63,486	. . . . .
31. Jefferson township,	61,690	493 52	7,281	. . . . .
32. Londonderry township,	532,475	4,258 00	67,285	. . . . .
33. Lykens township,	327,334	2,618 67	46,079	. . . . .
34. Mifflin township,	254,860	2,038 88	131,682	. . . . .
35. Paxton, Lower, township,	665,945	5,327 56	126,277	. . . . .
36. Paxton, Middle, township,	270,040	2,160 32	35,602	. . . . .
37. Paxton, Upper, township,	417,628	3,341 02	148,724	. . . . .
38. Reed township,	79,915	639 32	3,685	. . . . .
39. Rush township,	131,333	1,050 66	600	. . . . .
40. Susquehanna township,	874,595	6,996 76	109,116	. . . . .
41. Swatara township,	727,461	5,819 68	283,266	. . . . .
42. Swatara, Lower, township,	551,555	4,412 44	75,160	. . . . .
43. Wiconisco,	420,760	3,366 08	24,311	. . . . .
44. Washington township,	361,920	2,989 24	162,939	. . . . .
45. Williams township,	379,265	3,034 12	44,556	400
46. Wayne township,	117,070	936 56	69,531	. . . . .
	$18,116,329	$144,930 63	$5,709,471	$8,315

Sworn and subscribed before me, this 11th day of August, A. D. 1886.

PHILIP C. SWAB,
Recorder.

Continued.

Aggregate value of property taxable for State purposes at 3 mills on the dollar, including money at interest, household furniture, stages, omnibuses, &c.	Amount of State tax assessed on pleasure carriages at 1 per cent.	Number of gold lever watches	Number of silver lever watches	Number of common watches.	Amount of State tax assessed on watches.	Aggregate amount of State tax assessed.	Debt of county.	Number of districts.
$65,504	$9 75	6	29	17	$36 25	$242 51	. . . . .	1
140,664	1 55	9	14	10	24 50	448 04	. . . . .	2
965,269	44 35	73	56	15	122 50	3,062 65	. . . . .	3
1,023,530	59 35	116	51	52	180 25	3,310 19	. . . . .	4
263,532	7 30	33	19	24	59 25	872 14	. . . . .	5
76,511	8 15	9	13	15	30 00	267 63	. . . . .	6
30,706	13 25	12	10	11	25 00	130 36	. . . . .	7
17,137	5 35	5	13	10	19 75	76 49	. . . . .	8
154,833	11 30	25	12	21	44 50	520 31	. . . . .	9
47,670	11 55	1	4	3	5 50	160 06	. . . . .	10
43,432	8 05	4	17	8	20 75	158 20	. . . . .	11
13,483	8 75	. . . . .	1	. . . . .	75	49 94	. . . . .	12
92,806	6 00	. . . . .	6	12	10 50	294 91	. . . . .	13
227,627	16 95	12	16	11	29 50	713 13	. . . . .	14
125,199	20 10	12	10	11	25 00	420 69	. . . . .	15
116,551	16 20	2	17	21	25 25	391 10	. . . . .	16
35,438	9 00	5	32	12	35 00	300 31	. . . . .	17
122,649	8 95	15	8	7	24 50	401 38	. . . . .	18
20,948	1 20	1	7	3	7 75	71 79	. . . . .	19
44,874	3 10	3	6	1	8 00	145 72	. . . . .	20
38,640	20 20	4	15	7	18 75	154 87	. . . . .	21
8,480	5 35	5	10	15	20 00	50 79	. . . . .	22
53,428	12 65	3	. . . . .	2	4 00	176 90	. . . . .	23
221,031	59 75	4	3	2	7 25	730 05	. . . . .	24
106,771	27 05	. . . . .	1	3	2 25	349 61	. . . . .	25
43,820	40 40	. . . . .	7	6	8 25	180 11	. . . . .	26
104,950	38 35	. . . . .	. . . . .	4	2 00	355 24	. . . . .	27
127,787	19 70	. . . . .	2	2	2 50	404 06	. . . . .	28
64,479	34 00	1	6	3	7 00	234 42	. . . . .	29
63,486	20 05	. . . . .	. . . . .	. . . . .	. . . . .	211 50	. . . . .	30
7,281	5 15	. . . . .	. . . . .	. . . . .	. . . . .	26 99	. . . . .	31
68,945	38 95	2	13	9	16 25	261 86	. . . . .	32
46,079	31 75	. . . . .	. . . . .	. . . . .	. . . . .	169 93	. . . . .	33
131,632	30 85	. . . . .	. . . . .	2	1 00	426 89	. . . . .	34
126,277	55 25	3	2	3	6 00	439 08	. . . . .	35
36,002	12 70	1	2	1	3 00	123 69	. . . . .	36
149,024	31 65	3	3	5	7 75	486 47	. . . . .	37
3,735	5 70	. . . . .	3	2	3 25	20 80	. . . . .	38
600	. . . . .	. . . . .	. . . . .	. . . . .	. . . . .	1 80	. . . . .	39
109,516	45 75	11	15	28	36 25	410 55	. . . . .	40
283,266	45 20	5	32	3	30 50	925 50	. . . . .	41
75,260	21 80	. . . . .	7	9	9 75	256 89	. . . . .	42
24,311	6 25	2	8	5	10 50	89 68	. . . . .	43
163,439	41 40	3	14	9	18 00	549 70	. . . . .	44
45,656	11 00	2	8	3	9 50	157 46	. . . . .	45
69,531	11 00	. . . . .	. . . . .	. . . . .	. . . . .	219 59	. . . . .	46
$5,856,894	$942 10	392	497	387	$958 25	$19,471 03	$156,623 52	

ATTEST:
CHAS. E. RIEGEL,
Clerk.

C. L. GINGRICH,
CORNELIUS BIXLER,
County Commissioners.

DELAWARE

Tabular Statement showing the number of taxables, the number of acres of cleared all matter and things made taxable by the laws of this Commonwealth, were valued, eral assessment districts in the county of Delaware, made pursuant to the several acts

NAMES OF ASSESSMENT DISTRICTS.	Number of taxables.	Acres of cleared land.	Acres of timber land.	Value of all real estate.	Value of real estate exempt from taxation.
1. Aston township,	569	.....	.....	$870,839	$99,300
2. Bethel township,	184	.....	.....	329,574	13,200
3. Birmingham township,	238	.....	.....	578,690	11,000
4. Concord township,	387	.....	.....	1,688,073	27,100
5. Chichester, Upper, township,	138	.....	.....	431,746	10,000
6. Chichester, Lower, township,	523	.....	.....	969,575	33,700
7. Chester township,	119	.....	.....	460,585	3,800
8. Clifton Heights borough,	265	.....	.....	637,125	35,000
9. Chester, North, borough,	386	.....	.....	550,211	16,900
10. Chester, South, borough,	1,084	.....	.....	1,834,752	77,500
11. Chester City, North ward,	1,988	.....	.....	2,781,176	212,000
12. Do. Middle ward,	695	.....	.....	1,766,258	91,000
13. Do. South ward,	2,090	.....	.....	2,587,520	79,015
14. Darby borough,	535	.....	.....	1,201,555	23,400
15. Darby township,	345	.....	.....	851,758	30,000
16. Darby, Upper, township,	670	.....	.....	2,261,656	46,500
17. Edgmont township,	162	.....	.....	633,737	8,500
18. Haverford township,	341	.....	.....	1,467,846	25,000
19. Marple township,	254	.....	.....	806,765	6,300
20. Middletown township,	515	.....	.....	1,897,903	637,300
21. Media borough,	687	.....	.....	1,620,659	239,000
22. Newtown township,	205	.....	.....	762,656	13,000
23. Providence, Upper, township,	206	.....	.....	642,127	37,000
24. Providence, Nether, township,	886	.....	.....	937,280	5,700
25. Radnor township,	546	.....	.....	2,046,409	154,000
26. Ridley township,	679	.....	.....	2,049,280	96,500
27. Springfield township,	444	.....	.....	1,192,772	24,300
28. Thornbury township,	262	.....	.....	715,836	14,700
29. Tinicum township,	47	.....	.....	278,917	47,000
30. Upland borough,	519	.....	.....	791,445	157,500
	15,469	.....	.....	$35,044,725	$2,205,215

COUNTY.

and timber land, and the amount at which all the real and personal property, and and the amount of taxes assessed thereon for State and county purposes, in the sev- of Assembly relating thereto.

Value of real estate taxable.	Number and value of horses, mares, geldings, and mules over the age of four years.		Number and value of neat cattle over the age of four years.		Value of salaries and emoluments of office, offices, posts of profit, professions, trades, and occupations.	Value of household furniture, including gold and silver plate, exceeding $300.	Number and value of pleasure carriages.		Number of districts.
	No.	Value.	No.	Value.			No.	Value.	
$841,589	182	$9,285	361	$9,530	$46,350	$1,900	40	$2,165	1
316,374	170	12,020	269	7,198	9,600	1,150	59	2,565	2
567,690	239	13,875	558	14,250	17,450	1,500	63	3,075	3
1,060,973	373	27,290	1,027	30,318	30,600	1,650	117	6,375	4
421,746	188	14,115	565	16,267	8,000	1,000	53	2,510	5
935,875	125	9,075	187	6,080	49,050	7,200	53	3,105	6
456,785	128	10,610	326	9,850	10,550	2,150	37	2,580	7
602,125	91	7,125	34	1,018	41,550	3,350	17	1,465	8
533,311	68	4,170	54	1,640	42,600	4,900	23	1,785	9
1,757,252	94	6,425	39	1,318	130,250	6,350	27	1,770	10
2,569,176	195	13,060	11	410	204,200	18,150	58	3,975	11
1,675,258	109	8,860	. . . .	. . . . .	84,800	6,350	26	1,600	12
2,508,505	102	7,090	5	115	249,800	7,700	40	2,250	13
1,178,155	156	10,305	169	4,575	61,550	10,025	70	4,726	14
821,758	273	12,650	404	9,785	33,750	6,700	51	3,435	15
2,215,156	473	37,495	1,064	32,240	67,600	6,600	74	5,840	16
625,237	218	12,685	872	21,781	6,950	3,200	57	2,808	17
1,442,846	327	29,740	990	22,155	25,500	1,300	66	4,710	18
800,465	318	20,335	918	23,190	13,450	1,610	64	3,491	19
1,260,603	336	24,605	1,120	33,685	44,250	8,100	98	4,935	20
1,381,659	157	12,135	18	555	74,700	32,025	98	7,415	21
749,656	266	18,150	789	24,100	12,150	1,550	82	4,190	22
605,127	183	11,680	332	9,930	17,600	6,000	48	3,185	23
931,580	189	10,720	290	8,990	37,450	11,400	57	3,695	24
1,892,409	376	29,680	731	20,015	53,000	32,450	152	13,045	25
1,952,780	296	20,905	479	14,855	64,250	11,050	29	2,365	26
1,168,472	249	17,890	562	16,881	44,800	7,550	69	3,550	27
701,136	216	14,725	550	17,685	21,400	1,700	60	3,075	28
231,917	71	3,550	233	5,766	4,200	500	23	1,070	29
633,945	59	4,075	35	895	62,750	11,400	35	3,000	30
$32,839,510	6,287	$431,325	12,992	$365,077	$1,573,350	$216,510	1,746	$109,805	

DELAWARE—

NAMES OF ASSESSMENT DISTRICTS.	Aggregate value of all property taxable for county purposes at the rate of -- mills on the dollar.	Aggregate amount of county tax assessed at the rate of -- mills on the dollar.	Amount of money at interest, including mortgages, judgments, bonds, notes, stocks, &c.	Value of stages, omnibuses, hacks, cabs, &c.
1. Aston township,	$910,969	$3,188 39.1	$201,011	.....
2. Bethel township,	348,907	1,221 17.4	118,633	.....
3. Birmingham township,	617,840	2,162 44	187,094	.....
4. Concord township,	1,157,206	4,050 22.1	155,001	.....
5. Chichester, Upper, township,	463,638	1,622 73.3	33,695	.....
6. Chichester, Lower, township,	1,010,485	3,536 69.7	130,855	$100
7. Chester township,	492,525	1,723 83.7	113,311	.....
8. Clifton Heights borough,	659,833	2,309 41.5	47,066	200
9. Chester, North, borough,	588,406	2,059 42.1	201,444	.....
10. Chester, South, borough,	1,903,365	6,661 77.7	172,775	.....
11. Chester City, North ward,	2,808,971	9,831 39.8	563,447	.....
12. Do. Middle ward,	1,784,468	6,245 63.8	313,098	7,600
13. Do. South ward,	2,775,460	9,714 11	268,904	.....
14. Darby borough,	1,269,361	4,442 76.3	436,983	25
15. Darby township,	888,078	3,108 27.3	117,657	.....
16. Darby, Upper, township,	2,364,931	8,277 25.8	323,407	.....
17. Edgmont township,	672,661	2,354 31.3	86,143	.....
18. Haverford township,	1,526,251	5,341 87.8	149,202	.....
19. Marple township,	862,541	3,018 89.3	238,739	.....
20. Middletown township,	1,376,228	4,816 79.8	256,574	.....
21. Media borough,	1,508,889	5,281 11.1	1,253,816	400
22. Newtown township,	809,796	2,834 28.6	117,329	.....
23. Providence, Upper, township,	653,522	2,287 32.7	86,065	.....
24. Providence, Nether, township,	1,003,835	3,513 42.2	220,516	.....
25. Radnor township,	2,040,599	7,142 09.6	344,243	.....
26. Ridley township,	2,066,205	7,231 71.7	104,206	.....
27. Springfield township,	1,259,143	4,407 00	368,910	.....
28. Thornbury township,	759,721	2,659 02.3	231,057	.....
29. Tinicum township,	247,203	865 21	3,100	200
30. Upland borough,	716,065	2,506 22.7	474,475	.....
	$35,547,102	$124,414 84.7	$7,318,756	$8,525

Sworn and subscribed before me, this 21st day of June, A. D. 1886.

ELLWOOD WILSON,
Prothonotary.

Continued.

Aggregate value of property taxable for State purposes at 3 mills on the dollar, including money at interest, household furniture, stages, omnibuses, &c.	Amount of State tax assessed on pleasure carriages at 1 per cent.	Number of gold lever watches.	Number of silver lever watches	Number of common watches.	Amount of State tax assessed on watches.	Aggregate amount of State tax assessed.	Debt of county.	Number of districts.
$202,911	$21 65	2	. . . . .	2	$3 00	$633 38.3	. . . . .	1
119,783	25 65	8	1	1	9 25	394 24.9	. . . . .	2
188,594	30 75	26	6	1	31 00	627 53.2	. . . . .	3
156,651	63 75	27	22	6	46 50	580 20.3	. . . . .	4
34,695	25 10	6	3	5	10 75	139 93.5	. . . . .	5
138,155	31 05	21	. . . . .	. . . . .	21 00	466 51.5	. . . . .	6
115,461	25 80	9	10	. . . . .	16 50	388 68.3	. . . . .	7
50,616	14 65	17	. . . . .	. . . . .	17 00	183 49.8	. . . . .	8
206,344	17 85	13	1	. . . . .	13 75	650 63.2	. . . . .	9
179,125	17 70	12	9	13	25 25	580 32.5	. . . . .	10
581,597	39 75	122	1	1	123 25	1,907 80	. . . . .	11
327,048	16 00	27	30	1	50 00	1,047 14.4	. . . . .	12
276,604	22 50	54	. . . . .	1	54 50	906 81.2	. . . . .	13
447,033	47 26	74	1	4	76 75	1,465 10.9	. . . . .	14
124,357	34 35	17	17	1	30 25	437 67.1	. . . . .	15
330,007	58 40	68	. . . . .	. . . . .	68 00	1,116 42.1	. . . . .	16
89,343	28 03	. . . . .	5	. . . . .	3 75	299 85.9	. . . . .	17
150,502	47 10	18	. . . . .	. . . . .	18 00	516 60.6	. . . . .	18
240,349	34 91	12	1	1	13 25	769 20.7	. . . . .	19
264,674	49 85	27	1	20	37 75	881 62.6	. . . . .	20
1,286,241	74 15	76	18	. . . . .	89 50	4,022 37.3	. . . . .	21
118,879	41 90	6	5	3	11 25	409 78.7	. . . . .	22
92,065	31 85	20	13	3	31 25	339 29.5	. . . . .	23
231,916	36 95	24	3	5	28 75	761 44.8	. . . . .	24
376,693	130 45	90	9	4	98 75	1,359 27.9	. . . . .	25
115,256	23 65	18	8	7	27 50	396 91.8	. . . . .	26
376,460	35 50	31	10	1	39 00	1,203 88	. . . . .	27
232,757	30 75	26	3	1	28 75	757 77.1	. . . . .	28
3,800	10 70	5	2	4	8 50	30 60	. . . . .	29
485,875	30 00	18	10	. . . . .	25 50	1,513 12.5	. . . . .	30
$7,543,791	$1,098 05	874	189	85	$1,058 25	$24,787 68.2	$456,800 00	

ATTEST:
JOS. M. ROGERS,
Clerk.

WILLIAM ARMSTRONG,
ANDREW OSBORNE,
BENJAMIN F. PRETTY,
County Commissioners.

ELK

Tabular Statement showing the number of taxables, the number of acres of cleared all matter and things made taxable by the laws of this Commonwealth, were valued, eral assessment districts in the county of Elk, made pursuant to the several acts

NAMES OF ASSESSMENT DISTRICTS.	Number of taxables.	Acres of cleared land.	Acres of timber land.	Value of all real estate.	Value of real estate exempt from taxation.
1. Benezette township,	260	7,065	54,112	$241,956	.....
2. Benzinger township,	620	20,000	39,901	233,000	.....
3. Fox township,	780	14,241	26,586	273,781	$17,700
4. Highland township,	59	2,775	47,391	215,385	.....
5. Horton township,	210	7,907	24,749	184,009	.....
6. Jay township,	240	11,000	29,054	200,019	3,800
7. Jones township,	410	12,582	76,266	427,998	.....
8. Millstone township,	88	4,215	20,602	101,794	3,500
9. Ridgway township,	463	11,675	45,675	301,763	.....
10. Ridgway borough,	443	.....	.....	342,297	144,200
11. Spring Creek township,	317	9,498	27,459	204,505	10,950
12. St. Mary's borough,	467	.....	.....	116,376	.....
	4,357	100,958	391,895	$2,842,883	$180,150

COUNTY.

and timber land, and the amount at which all the real and personal property, and and the amount of taxes assessed thereon for State and county purposes, in the sev- of Assembly relating thereto.

Value of real estate taxable.	Number and value of horses, mares, geldings, and mules over the age of four years.		Number and value of neat cattle over the age of four years.		Value of salaries and emoluments of office, offices, posts of profit, professions, trades, and occupations.	Value of household furniture, including gold and silver plate, exceeding $300.	Number and value of pleasure carriages.		Number of districts.
	No.	Value.	No.	Value.			No.	Value.	
$241,956	130	$4,496	134	$1,340	$5,990	. . . . .	. . . .	. . . . .	1
233,000	197	5,035	425	4,580	11,370	. . . . .	. . . .	. . . . .	2
256,081	271	9,120	414	4,300	24,100	. . . . .	. . . .	. . . . .	3
215,385	40	1,400	42	435	1,040	. . . . .	. . . .	. . . . .	4
184,009	109	3,690	172	1,828	4,370	. . . . .	. . . .	. . . . .	5
196,219	119	4,320	120	1,300	5,850	. . . . .	. . . .	. . . . .	6
427,998	265	8,624	237	2,630	11,580	$2,000	. . . .	. . . . .	7
98,294	40	1,370	41	410	2,135	. . . . .	. . . .	. . . . .	8
301,763	189	6,229	209	2,540	12,380	200	. . . .	. . . . .	9
198,097	64	2,090	42	420	19,180	1,900	. . . .	. . . . .	10
193,555	140	4,777	96	1,140	12,645	. . . . .	. . . .	. . . . .	11
116,376	71	2,015	113	1,130	16,165	3,447	. . . .	. . . . .	12
$2,662,733	1,635	$53,166	2,045	$22,053	$126,805	$7,547	. . . .	. . . . .	

ELK—

NAMES OF ASSESSMENT DISTRICTS.	Aggregate value of all property taxable for county purposes at the rate of 10 mills on the dollar.	Aggregate amount of county tax assessed at the rate of 10 mills on the dollar.	Amount of money at interest including mortgages, judgments, bonds, notes, stocks, &c.	Value of stages, omnibuses, hacks, cabs, &c.
1. Benezette township,	$253,782	$2,537 82	$9,512	$305
2. Benzinger township,	253,985	2,539 85	15,018	. . . . .
3. Fox township,	293,601	2,936 01	23,641	. . . . .
4. Highland township,	218,260	2,182 60	771	. . . . .
5. Horton township,	193,897	1,938 97	12,289	50
6. Jay township,	207,689	2,076 89	4,147	384
7. Jones township,	450,832	4,508 32	23,294	275
8. Millstone township,	102,209	1,022 09	1,025	. . . . .
9. Ridgway township,	322,912	3,229 12	10,302	200
10. Ridgway borough,	219,787	2,197 87	174,041	350
11. Spring Creek township,	212,117	2,121 17	6,839	35
12. St. Mary's borough,	135,686	1,356 86	78,556	835
	$2,864,757	$28,647 57	$359,443	$2,434

Sworn and subscribed before me, this 2d day of June, A. D. 1886.

W. S. HORTON,
Prothonotary.

Continued.

Aggregate value of property taxable for State purposes at 3 mills on the dollar, including money at interest, household furniture, stages, omnibuses, &c.	Amount of State tax assessed on pleasure carriages at 1 per cent.	Number of gold lever watches.	Number of silver lever watches	Number of common watches.	Amount of State tax assessed on watches.	Aggregate amount of State tax assessed.	Debt of county—outstanding coupon bonds.	Number of districts.
$9,825	. . . . .	4	15	4	$17 25	$46 73	. . . . .	1
15,018	. . . . .	1	2	. . . . .	2 50	47 55	. . . . .	2
23,641	. . . . .	3	6	12	13 50	84 42	. . . . .	3
771	. . . . .	. . . . .	1	3	2 25	4 56	. . . . .	4
12,339	. . . . .	2	3	1	4 75	41 67	. . . . .	5
4,531	. . . . .	3	15	6	17 25	30 84	. . . . .	6
25,569	. . . . .	6	13	15	23 25	99 95	. . . . .	7
1,025	. . . . .	. . . . .	2	6	4 50	7 57	. . . . .	8
10,702	. . . . .	7	6	2	12 50	44 60	. . . . .	9
176,291	. . . . .	18	39	1	47 75	576 62	. . . . .	10
6,874	. . . . .	1	11	24	21 25	41 87	. . . . .	11
82,838	. . . . .	8	5	4	13 75	262 39	. . . . .	12
$369,424	. . . . .	53	118	78	$180 50	$1,288 77	$50,000 00	

ATTEST:
JOHN NISSEL,
Clerk.

HIRAM CARMAN,
J. K. GARDNER,
N. KRONENWETTER,
County Commissioners.

ERIE

Tabular Statement showing the number of taxables, the number of acres of cleared all matter and things made taxable by the laws of this Commonwealth, were valued, eral assessment districts in the county of Erie, made pursuant to the several acts

NAMES OF ASSESSMENT DISTRICTS.	Number of taxables.	Acres of cleared land.	Acres of timber land.	Value of all real estate.	Value of real estate exempt from taxation.
1. Amity,	321	12,613	3,777	$412,022	$2,750
2. Albion,	142	.....	.....	104,707	3,800
3. Concord,	306	16,996	2,348	527,839	3,925
4. Conneaut,	604	20,244	6,074	720,329	6,825
5. Corry, First ward,	761	.....	.....	605,080	35,000
6. Do. Second ward,	685	.....	.....	633,145	40,550
7. Elgin,	62	.....	.....	47,548	1,500
8. Elk Creek,	516	15,977	5,500	538,202	15,200
9. Edinboro',	288	.....	.....	303,863	82,600
10. Erie, First ward,	1,050	.....	.....	2,016,625	130,000
11. Do. Second ward,	1,725	.....	.....	2,660,255	124,460
12. Do. Third ward,	1,350	.....	.....	3,864,050	455,992
13. Do. Fourth ward,	1,775	.....	.....	3,057,389	375,000
14. Do. Fifth ward,	510	.....	.....	923,400	45,000
15. Do. Sixth ward,	880	.....	.....	1,173,582	128,855
16. Fairview township,	395	14,635	1,477	1,086,970	8,000
17. Fairview borough,	177	.....	.....	173,459	12,975
18. Franklin,	293	13,522	3,312	413,470	6,700
19. Greene,	451	18,743	3,825	682,108	11,750
20. Greenfield,	248	16,947	2,317	448,185	5,900
21. Girard township,	710	17,495	2,607	1,457,631	25,200
22. Girard borough,	210	.....	.....	294,667	26,100
23. Harbor Creek,	510	18,367	1,986	1,281,935	25,000
24. Le Boeuf,	383	15,965	4,493	631,794	17,440
25. Lockport,	54	.....	.....	97,189	5,500
26. Mill Creek,	775	23,185	1,910	2,829,420	144,925
27. McKean,	412	18,433	3,322	699,729	5,300
28. Middleboro',	78	.....	.....	52,158	3,022
29. Millvillage,	118	.....	.....	89,368	3,100
30. North-East township,	643	22,767	2,313	1,516,000	11,200
31. North-East borough,	540	.....	.....	544,200	21,200
32. Springfield,	665	19,295	2,553	1,071,248	19,850
33. Summit,	300	11,329	2,500	465,258	9,100
34. Union township,	383	19,273	3,721	579,497	10,000
35. Union borough,	881	.....	.....	421,625	41,000
36. Venango,	426	22,032	3,475	644,861	6,700
37. Washington,	580	22,979	4,851	849,900	15,000
38. Waterford township,	520	25,388	4,104	803,748	16,000
39. Waterford borough,	248	.....	.....	261,654	13,300
40. Wayne,	369	19,244	3,311	599,474	12,500
41. Wattsburg,	125	.....	.....	80,605	5,925
	21,469	385,429	69,776	$35,664,169	$1,834,144

COUNTY.

and timber land, and the amount at which all the real and personal property, and and the amount of taxes assessed thereon for State and county purposes, in the sev- of Assembly relating thereto.

Value of real estate taxable.	Number and value of horses, mares, geldings, and mules over the age of four years.		Number and value of neat cattle over the age of four years.		Value of salaries and emoluments of office, offices, posts of profit, professions, trades, and occupations.	Value of household furniture, including gold and silver plate, exceeding $300.	Number and value of pleasure carriages.		Number of districts.
	No.	Value.	No.	Value.			No.	Value.	
$409,252	240	$16,800	735	$18,575	$13,375	. . . . .	. . . .	. . . . .	1
100,907	82	6,150	48	1,200	8,850	. . . . .	. . . .	. . . . .	2
523,914	270	19,450	639	15,553	2,600	. . . . .	. . . .	$135	3
713,504	436	30,785	655	13,803	10,145	. . . . .	. . . .	. . . . .	4
570,080	138	10,350	81	2,087	. . . . .	$9,900	. . . .	1,400	5
592,595	166	12,450	134	3,365	65,520	8,400	. . . .	625	6
46,048	12	1,190	47	1,385	3,575	. . . . .	. . . .	. . . . .	7
523,002	400	28,783	710	19,083	12,700	400	. . . .	75	8
221,263	89	6,675	65	1,662	25,325	. . . . .	. . . .	40	9
1,886,625	188	14,787	27	695	114,565	11,500	. . . .	2,085	10
2,535,795	180	12,975	32	650	190,650	2,650	. . . .	275	11
3,408,058	240	16,675	25	650	110,000	38,325	. . . .	4,840	12
2,682,389	319	22,955	28	720	194,005	47,800	. . . .	7,270	13
878,400	122	8,520	101	2,540	68,375	. . . . .	. . . .	. . . . .	14
1,044,727	103	6,215	13	325	99,925	2,200	. . . .	50	15
1,078,970	415	29,050	570	14,672	15,450	600	. . . .	. . . . .	16
160,484	62	4,650	40	1,000	14,700	. . . . .	. . . .	. . . . .	17
406,770	279	19,6 5	697	17,621	4,525	. . . . .	. . . .	. . . . .	18
670,358	513	33,040	853	21,188	10,250	. . . . .	. . . .	. . . . .	19
442,285	266	18,620	904	21,976	3,325	. . . . .	. . . .	. . . . .	20
1,432,481	532	39,695	626	15,625	40,425	500	. . . .	250	21
268,567	94	7,050	38	950	2,500	2,100	. . . .	500	22
1,256,935	595	41,650	640	16,190	19,295	. . . . .	. . . .	250	23
614,354	390	27,070	1,051	25,135	4,550	200	. . . .	100	24
91,689	73	5,475	46	1,140	6,175	. . . . .	. . . .	. . . . .	25
2,684,495	1,009	75,372	1,470	38,030	8,065	. . . . .	. . . .	. . . . .	26
649,429	449	31,430	964	22,621	9,325	. . . . .	. . . .	. . . . .	27
49,136	31	2,325	21	525	6,850	. . . . .	. . . .	. . . . .	28
86,268	49	3,675	61	1,630	7,405	. . . . .	. . . .	. . . . .	29
1,504,800	625	42,725	852	20,898	24,000	. . . . .	. . . .	. . . . .	30
523,000	109	8,330	55	1,550	53,400	1,200	. . . .	100	31
1,051,398	466	33,795	607	15,337	26,710	. . . . .	. . . .	. . . . .	32
456,158	344	24,260	567	14,321	7,875	. . . . .	. . . .	. . . . .	33
569,497	313	21,423	900	22,180	4,600	. . . . .	. . . .	. . . . .	34
380,625	141	10,575	104	2,670	73,045	900	. . . .	25	35
638,161	886	27,020	1,172	30,175	6,850	. . . . .	. . . .	. . . . .	36
834,900	516	36,120	1,300	31,269	8,475	. . . . .	. . . .	. . . . .	37
887,748	522	86,540	1,455	35,056	11,670	. . . . .	. . . .	. . . . .	38
248,354	81	5,980	78	2,125	23,075	700	. . . .	. . . . .	39
586,974	323	22,115	854	20,779	4,900	. . . . .	. . . .	. . . . .	40
74,680	62	4,650	32	800	12,900	. . . . .	. . . .	. . . . .	41
$33,830,025	11,630	$872,010	19,297	$477,756	$1,329,950	$127,375	. . . .	$18,070	

ERIE—

NAMES OF ASSESSMENT DISTRICTS.	Aggregate value of all property taxable for county purposes at the rate of 3 mills on the dollar.	Aggregate amount of county tax assessed at the rate of 3 mills on the dollar.	Amount of money at interest including mortgages, judgments, bonds, notes, stocks, &c.	Value of stages, omnibuses, hacks, cabs, &c.
1. Amity,	$158,002	$1,374 01	$30,040	. . . . .
2. Albion,	117,107	351 32	20,438	$25
3. Concord,	561,517	1,684 55	39,480	. . . . .
4. Conneaut,	768,237	2,304 71	56,243	. . . . .
5. Corry, First ward,	648,492	1,945 48	87,660	1,250
6. Do. Second ward,	673,930	2,021 79	151,526	150
7. Elgin,	52,198	156 59	15,177	. . . . .
8. Elk Creek,	583,568	1,750 70	42,993	50
9. Edinboro',	254,925	764 78	64,316	585
10. Erie, First ward,	2,016,672	6,050 02	440,786	3,750
11. Do. Second ward,	2,740,070	8,220 21	227,887	. . . . .
12. Do. Third ward,	3,535,383	10,606 15	714,663	3,070
13. Do. Fourth ward,	2,900,069	8,700 21	2,258,546	4,825
14. Do. Fifth ward,	957,835	2,873 51	142,186	. . . . .
15. Do. Sixth ward,	1,145,192	3,435 58	156,010	. . . . .
16. Fairview township,	1,138,142	3,414 43	66,850	. . . . .
17. Fairview borough,	180,834	542 50	45,570	350
18. Franklin,	448,531	1,345 59	37,250	. . . . .
19. Greene,	734,836	2,204 51	47,420	. . . . .
20. Greenfield,	486,206	1,458 62	120,946	. . . . .
21. Girard township,	1,528,176	4,584 53	262,493	. . . . .
22. Girard borough,	301,567	904 70	94,633	150
23. Harbor Creek,	1,334,070	4,002 21	111,950	. . . . .
24. Le Boeuf,	671,109	2,013 33	52,406	. . . . .
25. Lockport,	104,479	313 44	11,283	. . . . .
26. Mill Creek,	2,830,037	8,490 11	175,266	. . . . .
27. McKean,	757,805	2,273 42	208,383	. . . . .
28. Middleboro',	58,836	176 51	28,746	. . . . .
29. Millvillage,	98,978	296 93	43,176	. . . . .
30. North-East township,	1,592,423	4,777 27	107,596	. . . . .
31. North-East borough,	586,280	1,758 84	217,350	200
32. Springfield,	1,127,240	3,381 72	159,900	. . . . .
33. Summit,	502,614	1,507 84	31,153	. . . . .
34. Union township,	617,700	1,853 10	25,516	. . . . .
35. Union borough,	466,915	1,400 75	155,843	400
36. Venango,	702,206	2,106 61	41,146	. . . . .
37. Washington,	910,764	2,732 29	52,530	100
38. Waterford township,	971,014	2,913 04	55,946	. . . . .
39. Waterford borough,	279,534	838 60	157,563	150
40. Wayne,	634,768	1,904 30	61,406	. . . . .
41. Wattsburg,	93,030	279 09	22,140	. . . . .
	$36,571,291	$109,713 89	$6,842,412	$15,055

Sworn and subscribed before me, this 2d day of June, A. D. 1886.

S. V. HOLLIDAY,
Prothonotary.

Continued.

Aggregate value of property taxable for State purposes at 3 mills on the dollar, including money at interest, household furniture, stages, omnibuses, &c.	Amount of State tax assessed on pleasure carriages at 1 per cent.	Number of gold lever watches	Number of silver lever watches	Number of common watches,	Amount of State tax assessed on watches.	Aggregate amount of State tax assessed.	Debt of county.	Number of districts.
$30,010	. . . . .	. . . . .	1	2	$1 75	$91 87	. . . . .	1
20,463	. . . . .	1	7	5	8 75	70 14	. . . . .	2
39,480	$1 35	1	2	3	4 00	123 79	. . . . .	3
56,243	. . . . .	2	5	3	7 25	175 98	. . . . .	4
98,810	14 40	52	42	23	95 00	406 19	. . . . .	5
160,076	6 25	13	17	26	58 75	500 04	. . . . .	6
15,177	. . . . .	. . . . .	1	. . . . .	75	46 28	. . . . .	7
43,443	75	. . . . .	18	1	14 00	145 08	. . . . .	8
64,901	. . . . .	7	20	1	22 50	217 61	. . . . .	9
456,036	20 85	31	17	9	48 25	1,437 22	. . . . .	10
230,537	2 75	8	5	2	12 75	707 11	. . . . .	11
756,058	48 40	52	23	17	77 75	2,394 33	. . . . .	12
2,311,171	72 70	92	37	34	136 75	7,142 97	. . . . .	13
142,186	. . . . .	6	1	. . . . .	6 75	433 31	. . . . .	14
158,210	50	7	6	9	16 00	491 13	. . . . .	15
67,450	. . . . .	5	4	7	11 50	213 83	. . . . .	16
45,720	. . . . .	1	3	2	4 25	141 41	. . . . .	17
37,250	. . . . .	2	1	1	3 25	115 00	. . . . .	18
47,420	. . . . .	. . . . .	4	1	3 50	145 76	. . . . .	19
120,946	. . . . .	. . . . .	. . . . .	. . . . .	. . . . .	362 84	. . . . .	20
262,993	2 50	10	23	9	31 75	823 23	. . . . .	21
97,083	5 00	10	6	. . . . .	14 50	310 75	. . . . .	22
111,950	2 50	1	8	8	11 00	349 35	. . . . .	23
52,606	1 10	4	3	1	6 75	165 67	. . . . .	24
11,283	. . . . .	3	7	1	8 75	42 60	. . . . .	25
175,266	. . . . .	3	5	4	8 75	534 55	. . . . .	26
208,383	. . . . .	. . . . .	3	3	3 75	628 90	. . . . .	27
28,746	. . . . .	. . . . .	4	3	4 50	90 74	. . . . .	28
43,176	. . . . .	. . . . .	7	2	6 25	135 78	. . . . .	29
107,596	. . . . .	3	5	1	7 25	330 04	. . . . .	30
218,750	1 00	7	10	5	17 00	674 25	. . . . .	31
159,900	. . . . .	6	4	5	11 50	491 20	. . . . .	32
31,153	. . . . .	. . . . .	2	2	2 50	95 96	. . . . .	33
25,516	. . . . .	. . . . .	4	. . . . .	3 00	79 55	. . . . .	34
157,143	25	5	41	12	41 75	513 43	. . . . .	35
41,146	. . . . .	2	1	2	3 75	127 19	. . . . .	36
52,630	. . . . .	8	5	3	13 25	171 14	. . . . .	37
55,946	. . . . .	4	5	5	10 25	178 09	. . . . .	38
158,413	. . . . .	12	15	7	26 75	501 99	. . . . .	39
61,406	. . . . .	1	2	3	4 00	188 22	. . . . .	40
22,140	. . . . .	5	6	1	10 00	76 42	. . . . .	41
$6,984,842	$180 70	364	380	223	$760 50	$21,870 94	$27,042 00	

ATTEST:
G. D. PRICE,
Clerk.

WM. R. WADE,
B. B. WHITLEY,
A. O. GILLETT,
County Commissioners.

FAYETTE

Tabular Statement showing the number of taxables, the number of acres of cleared all matter and things made taxable by the laws of this Commonwealth, were valued, eral assessment districts in the county of Fayette, made pursuant to the several acts

NAMES OF ASSESSMENT DISTRICTS.	Number of taxables.	Acres of cleared land.	Acres of timber land.	Value of all real estate.	Value of real estate exempt from taxation.
1. Bellevernon borough,	322	.....	.....	$155,327	.....
2. Bullskin township,	741	44,962	4,140	811,291	.....
3. Bridgeport borough,	384	.....	.....	239,228	.....
4. Brownsville borough,	484	.....	.....	511,443	.....
5. Brownsville township,	93	914	.....	95,515	.....
6. Connellsville borough, First ward,	221	.....	.....	276,445	.....
7. Do. do. Second ward,	368	.....	.....	246,205	.....
8. Do. do. Third ward,	432	.....	.....	241,712	.....
9. Do. do. Fourth ward,	345	.....	.....	180,403	.....
10. Connellsville township,	361	1,733	5,364	387,881	.....
11. Dunbar township,	1,765	27,792	13,044	2,058,178	.....
12. Dunbar borough,	313	.....	.....	170,041	.....
13. Dawson borough,	202	.....	.....	106,491	.....
14. Franklin township,	440	17,980	1,202	899,416	.....
15. Fayette City borough,	224	.....	.....	159,269	.....
16. George township,	872	29,418	1,971	1,266,550	.....
17. German township,	457	19,664	2,448	1,111,353	.....
18. Henry Clay township,	364	8,132	22,361	145,558	.....
19. Jefferson township,	423	14,930	1,491	777,300	.....
20. Luzerne township,	442	15,540	3,218	1,150,281	.....
21. Menallen township,	400	10,598	1,322	685,850	.....
22. Masontown borough,	136	.....	.....	74,875	.....
23. New Haven borough,	340	.....	.....	227,248	.....
24. Nicholson township,	353	11,685	1,093	720,014	.....
25. North Union township,	922	13,240	6,610	1,837,369	.....
26. Perry township,	502	10,394	1,428	628,238	.....
27. Redstone township,	302	11,765	1,270	765,120	.....
28. Saltlick township,	371	11,100	8,632	139,982	.....
29. Stewart township,	380	14,217	14,987	178,947	.....
30. Springfield township,	507	19,832	14,964	182,559	.....
31. Springhill township,	494	7,852	4,953	603,649	.....
32. South Union township,	469	11,167	1,638	997,202	.....
33. Tyrone, Upper, township,	609	3,925	600	650,493	.....
34. Tyrone, Lower, township,	430	7,999	1,738	353,264	.....
35. Uniontown borough, First ward,	238	.....	.....	376,429	.....
36. Do. do. Second ward,	373	.....	.....	303,564	.....
37. Do. do. Third ward,	415	.....	.....	338,990	.....
38. Do. do. Fourth ward,	432	.....	.....	269,311	.....
39. Washington township,	376	6,231	495	481,492	.....
40. Wharton township,	379	15,411	38,923	242,787	.....
	17,681	336,481	153,892	$21,047,270	.....

COUNTY.

and timber land, and the amount at which all the real and personal property, and and the amount of taxes assessed thereon for State and county purposes, in the sev- of Assembly relating thereto.

Value of real estate taxable.	Number and value of horses, mares, geldings, and mules over the age of four years.		Number and value of neat cattle over the age of four years.		Value of salaries and emoluments of office, offices, posts of profit, professions, trades, and occupations.	Value of household furniture, including gold and silver plate, exceeding $300.	Number and value of pleasure carriages.		Number of districts.
	No.	Value.	No.	Value.			No.	Value.	
$155,327	50	$2,685	21	$433	$32,110	$1,700	20	$1,030	1
811,291	401	20,353	505	9,918	20,800	700	87	2,674	2
239,228	50	2,740	22	615	32,480	1,200	11	525	3
511,443	66	4,825	33	955	58,400	9,350	36	775	4
95,515	35	1,795	23	402	6,860	. . . . .	1	40	5
276,445	31	3,015	8	195	26,800	2,500	5	150	6
246,205	24	2,295	14	395	36,610	300	10	500	7
241,712	47	3,465	15	475	43,170	150	17	742	8
180,403	25	2,420	18	460	33,732	. . . . .	11	285	9
387,881	90	4,987	104	2,346	22,235	650	10	455	10
2,058,178	703	57,600	484	15,430	153,065	4,660	127	6,456	11
170,041	37	4,522	31	920	80,000	310	4	145	12
106,491	43	2,000	16	399	17,890	. . . . .	10	220	13
899,416	246	15,987	408	6,869	23,710	. . . . .	66	2,070	14
159,269	36	2,625	26	690	21,950	2,190	24	920	15
1,266,550	466	25,611	542	10,567	68,055	1,825	122	4,592	16
1,111,353	379	32,210	396	12,291	30,900	. . . . .	127	5,688	17
145,558	264	9,998	388	4,933	13,445	. . . . .	31	810	18
777,300	257	14,590	241	5,694	28,875	400	71	2,940	19
1,150,281	387	19,586	390	8,939	36,895	262	116	4,637	20
685,850	215	16,864	323	7,543	25,825	300	67	1,922	21
74,875	44	2,385	37	800	12,075	100	17	800	22
227,248	23	1,905	26	647	29,080	. . . . .	7	350	23
720,014	300	17,348	336	6,740	25,325	. . . . .	98	3,837	24
1,837,369	393	37,095	370	8,645	73,125	400	71	3,850	25
628,238	282	14,182	296	5,686	29,125	. . . . .	56	1,785	26
765,120	300	18,375	323	7,475	14,850	. . . . .	56	2,016	27
139,982	271	16,643	408	7,266	12,615	. . . . .	39	1,242	28
178,947	238	9,904	275	4,289	19,860	600	7	200	29
182,559	290	11,485	433	6,287	20,200	. . . . .	40	1,133	30
603,649	329	15,969	448	7,399	29,580	925	98	3,678	31
997,202	224	15,847	215	5,013	43,620	300	59	3,020	32
650,493	227	14,545	112	2,365	35,500	2,040	20	935	33
353,264	212	9,436	202	4,440	29,275	800	35	1,345	34
376,429	34	2,790	12	345	30,275	5,750	16	1,111	35
308,564	82	5,405	25	645	28,170	1,400	17	910	36
338,990	67	5,442	29	770	54,800	7,180	24	1,410	37
269,311	34	2,285	13	410	34,460	1,100	18	950	38
481,492	149	8,630	134	2,113	25,025	. . . . .	16	620	39
242,787	350	16,205	444	6,952	22,928	1,200	35	1,206	40
$21,047,270	7,701	$475,549	8,146	$167,765	$1,333,695	$48,292	1,702	$67,974	

FAYETTE—

NAMES OF ASSESSMENT DISTRICTS.	Aggregate value of all property taxable for county purposes at the rate of 5 mills on the dollar.	Aggregate amount of county tax assessed at the rate of 5 mills on the dollar.	Amount of money at interest, including mortgages, judgments, bonds, notes, stocks, &c.	Value of stages, omnibuses, hacks, cabs, &c.
1. Bellevernon borough,	$193,285	$966 43	$25,973	.....
2. Bullskin township,	865,736	4,328 68	68,624	.....
3. Bridgeport borough,	276,788	1,383 94	70,556	$245
4. Brownsville borough,	585,248	2,926 24	202,900	.....
5. Brownsville township,	104,612	523 06	1,300	.....
6. Connellsville borough, First ward,	309,105	1,545 52	11,500	300
7. Do. do. Second ward,	286,305	1,431 53	4,300	.....
8. Do. do. Third ward,	289,714	1,448 57	11,490	.....
9. Do. do. Fourth ward,	217,300	1,086 50	13,593	.....
10. Connellsville township,	418,554	2,092 77	8,956	.....
11. Dunbar township,	2,295,398	11,476 99	298,486	.....
12. Dunbar borough,	205,938	1,029 69	7,950	.....
13. Dawson borough,	127,000	635 00	47,710	.....
14. Franklin township,	948,052	4,740 26	83,066	.....
15. Fayette City borough,	187,644	938 22	23,050	.....
16. George township,	1,377,200	6,886 00	152,340	.....
17. German township,	1,191,442	5,957 20	155,131	.....
18. Henry Clay township,	174,744	873 72	9,454	.....
19. Jefferson township,	829,799	4,148 99	75,300	.....
20. Luzerne township,	1,220,600	6,103 00	133,836	.....
21. Menallen township,	738,304	3,691 52	67,980	.....
22. Masontown borough,	91,035	455 17	19,483	.....
23. New Haven borough,	259,230	1,296 15	62,973	.....
24. Nicholson township,	773,264	3,866 32	65,920	.....
25. North Union township,	1,960,484	9,802 42	166,860	.....
26. Perry township,	679,016	3,395 08	60,950	.....
27. Redstone township,	807,836	4,039 18	36,806	.....
28. Saltlick township,	177,748	888 74	12,950	.....
29. Stewart township,	213,800	1,069 00	5,890	.....
30. Springfield township,	221,664	1,108 32	10,950	.....
31. Springhill township,	661,200	3,306 00	58,660	.....
32. South Union township,	1,065,002	5,325 01	108,526	.....
33. Tyrone, Upper, township,	705,878	3,529 39	40,670	.....
34. Tyrone, Lower, township,	398,560	1,992 80	38,240	.....
35. Uniontown borough, First ward,	416,700	2,083 50	114,226	.....
36. Do. do. Second ward,	340,094	1,700 47	61,840	1,800
37. Do. do. Third ward,	408,592	2,042 96	106,300	.....
38. Do. do. Fourth ward,	308,516	1,542 58	34,350	.....
39. Washington township,	517,880	2,589 40	35,860	.....
40. Wharton township,	291,278	1,456 39	23,680	.....
	$23,140,545	$115,702 72	$2,538,629	$2,345

Sworn and subscribed before me, this 7th day of July, A. D. 1886.

T. B. SEARIGHT,
Prothonotary.

Continued.

Aggregate value of property taxable for State purposes at 3 mills on the dollar, including money at interest, household furniture, stages, omnibuses, &c.	Amount of State tax assessed on pleasure carriages at 1 per cent.	Number of gold lever watches.	Number of silver lever watches	Number of common watches.	Amount of State tax assessed on watches.	Aggregate amount of State tax assessed.	Debt of county.	Number of districts.
$27,673	$10 30	8	8	5	$16 50	$109 82	. . . . .	1
69,324	26 74	1	11	11	14 75	249 46	. . . . .	2
72,001	5 25	8	15	15	26 75	248 00	. . . . .	3
212,250	7 75	21	13	17	39 25	683 75	. . . . .	4
1,300	40	. . . . .	. . . . .	1	50	4 80	. . . . .	5
14,300	1 50	11	7	9	20 75	65 15	. . . . .	6
4,600	5 00	4	8	7	13 50	32 30	. . . . .	7
11,640	7 42	7	7	6	15 25	57 59	. . . . .	8
13,593	2 85	3	3	17	13 75	57 37	. . . . .	9
9,606	4 55	. . . . .	3	6	5 25	38 61	. . . . .	10
303,146	64 56	24	24	26	55 00	1,028 99	. . . . .	11
8,260	1 45	6	5	14	16 75	42 98	. . . . .	12
47,711	2 20	11	6	8	19 50	164 83	. . . . .	13
83,066	20 70	1	2	5	5 00	274 89	. . . . .	14
25,240	9 20	4	15	6	18 25	103 17	. . . . .	15
154,165	45 92	2	4	11	10 50	518 91	. . . . .	16
155,131	56 88	4	13	7	17 25	539 52	. . . . .	17
9,454	8 10	. . . . .	. . . . .	2	1 00	37 46	. . . . .	18
75,700	29 40	3	12	7	15 50	272 00	. . . . .	19
134,098	46 37	1	3	14	10 25	458 91	. . . . .	20
68,280	19 22	1	2	8	6 50	230 56	. . . . .	21
19,583	8 00	3	20	3	19 50	86 24	. . . . .	22
62,973	3 50	6	11	14	21 25	213 66	. . . . .	23
65,920	38 37	2	6	6	9 50	245 63	. . . . .	24
167,260	38 50	4	5	11	13 25	553 53	. . . . .	25
60,950	17 85	. . . . .	7	4	7 25	207 95	. . . . .	26
36,806	20 16	2	. . . . .	7	5 50	136 07	. . . . .	27
12,950	12 42	. . . . .	. . . . .	. . . . .	. . . . .	51 27	. . . . .	28
6,490	2 00	5	. . . . .	6	8 00	29 47	. . . . .	29
10,950	11 33	. . . . .	5	4	5 75	49 93	. . . . .	30
59,585	36 78	2	6	4	8 50	224 03	. . . . .	31
108,826	30 20	1	3	12	9 25	365 92	. . . . .	32
42,710	9 35	11	. . . . .	2	12 00	149 48	. . . . .	33
39,040	13 45	. . . . .	. . . . .	7	3 50	134 07	. . . . .	34
119,976	11 11	13	12	12	28 00	399 03	. . . . .	35
65,040	9 10	10	1	9	15 25	219 49	. . . . .	36
113,480	14 10	18	24	8	40 00	394 54	. . . . .	37
35,450	9 50	1	3	8	7 25	123 10	. . . . .	38
35,860	6 20	2	1	6	5 75	119 53	. . . . .	39
24,880	12 06	. . . . .	1	. . . . .	75	87 45	. . . . .	40
$2,589,266	$679 74	200	266	325	$562 00	$9,009 46	$72,700 00	

ATTEST:
SAMUEL B. ROTHARMEL,
Clerk.

JOHN W. HAIR,
JAMES NIXON,
JOHN DOWNEY,
County Commissioners.

FOREST

Tabular Statement showing the number of taxables, the number of acres of cleared
all matter and things made taxable by the laws of this Commonwealth, were valued,
eral assessment districts in the county of Forest, made pursuant to the several acts

NAMES OF ASSESSMENT DISTRICTS.	Number of taxables.	Acres of cleared land.	Acres of timber land.	Value of all real estate.	Value of real estate exempt from taxation.
1. Barnett township,	186	3,967	16,350	$109,567	.....
2. Green township,	120	15,317	7,087	137,588	.....
3. Harmony township,	144	18,141	3,127	155,891	.....
4. Hickory township,	138	16,712	5,251	126,095	.....
5. Howe township,	215	8,917	43,619	370,805	.....
6. Jenks township,	156	1,358	49,951	231,797	.....
7. Kingsley township,	204	1,490	30,865	227,636	.....
8. Tionesta,	145	2,755	36,213	144,604	.....
9. Tionesta borough,	180	242	520	84,588	.....
	1,488	68,899	192,983	$1,588,571	.....

COUNTY.

and timber land, and the amount at which all the real and personal property, and and the amount of taxes assessed thereon for State and county purposes, in the sev- of Assembly relating thereto.

Value of real estate taxable.	Number and value of horses, mares, geldings, and mules over the age of four years.		Number and value of neat cattle over the age of four years.		Value of salaries and emoluments of office, offices, posts of profit, professions, trades, and occupations.	Value of household furniture, including gold and silver plate, exceeding $300.	Number and value of pleasure carriages.		Number of districts.
	No.	Value.	No.	Value.			No.	Value.	
$109,567	89	$5,375	155	$2,875	$10,760	. . . . .	. . . .	. . . . .	1
137,588	95	4,699	177	3,255	6,195	. . . . .	1	$35	2
155,891	137	6,770	155	2,410	5,100	$1,500	2	125	3
126,095	131	7,605	157	2,455	13,085	. . . . .	3	140	4
370,805	76	4,960	76	1,355	21,250	200	. . . .	. . . . .	5
231,797	47	3,565	82	1,475	9,150	. . . . .	. . . .	. . . . .	6
227,686	109	5,785	171	2,865	13,060	. . . . .	. . . .	. . . . .	7
144,604	114	4,828	199	3,495	4,280	. . . . .	1	50	8
84,588	40	2,585	52	895	19,510	1,300	4	275	9
$1,588,571	838	$46,172	1,224	$21,080	$102,390	$3,000	11	$625	

FOREST—

NAMES OF ASSESSMENT DISTRICTS.	Aggregate value of all property taxable for county purposes at the rate of 7 mills on the dollar.	Aggregate amount of county tax assessed at the rate of 7 mills on the dollar.	Amount of money at interest, including mortgages, judgments, bonds, notes, stocks, &c.	Value of stages, omnibuses, hacks, cabs, &c.
1. Barnett township,	$128,577	$900 03	$10,353	.....
2. Green township,	151,772	1,062 40	13,170	.....
3. Harmony township,	171,796	1,202 57	5,790	.....
4. Hickory township,	149,380	1,045 66	15,717	.....
5. Howe township,	398,570	2,789 99	3,448	.....
6. Jenks township,	245,987	1,721 91	1,330	.....
7. Kingsley township,	249,346	1,745 42	7,195	.....
8. Tionesta,	157,257	1,100 80	3,702	.....
9. Tionesta borough,	109,153	764 07	51,300	$75
	$1,761,838	$12,332 85	$112,005	$75

Sworn and subscribed before me, this 15th day of June, A. D. 1886.

CURTIS M. SHAWKEY,
Prothonotary.

Continued.

Aggregate value of property taxable for State purposes at 3 mills on the dollar, including money at interest, household furniture, stages, omnibuses, &c.	Amount of State tax assessed on pleasure carriages at 1 per cent.	Number of gold lever watches.	Number of silver lever watches	Number of common watches.	Amount of State tax assessed on watches.	Aggregate amount of State tax assessed.	Debt of county.	Number of districts.
$10,353	. . . . .	. . . . .	3	2	$3 25	$34 30	. . . . .	1
13,170	$0 35	1	. . . . .	7	4 50	44 36	. . . . .	2
7,290	1 25	1	5	1	5 25	28 37	. . . . .	3
15,717	1 40	2	8	. . . . .	8 00	56 55	. . . . .	4
3,648	. . . . .	. . . . .	6	. . . . .	4 50	15 44	. . . . .	5
1,330	. . . . .	. . . . .	. . . . .	. . . . .	. . . . .	3 99	. . . . .	6
7,195	. . . . .	. . . . .	1	6	4 00	25 59	. . . . .	7
3,702	50	. . . . .	. . . . .	. . . . .	. . . . .	11 61	. . . . .	8
52,675	2 75	7	16	6	22 00	182 78	. . . . .	9
$115,080	$6 25	11	39	22	$51 50	$402 99	. . . . .	

ATTEST:
JAS. T. BRENNAN,
Clerk.

J. R. CHADWICK,
OLIVER BYERLY,
W. D. SHIELDS,
County Commissioners.

FRANKLIN

Tabular Statement showing the number of taxables, the number of acres of cleared all matter and things made taxable by the laws of this Commonwealth, were valued, eral assessment districts in the county of Franklin, made pursuant to the several acts

NAMES OF ASSESSMENT DISTRICTS.	Number of taxables.	Acres of cleared land.	Acres of timber land.	Value of all real estate.	Value of real estate exempt from taxation.
1. Antrim township,	1,259	37,938	4,262	$2,062,827	$24,600
2. Chambersburg, First ward,	406	43	. . . . .	373,900	76,000
3. Do. Second ward,	784	27	. . . . .	742,145	49,000
4. Do. Third ward,	709	78	. . . . .	394,488	35,900
5. Do. Fourth ward,	523	27	. . . . .	563,933	64,900
6. Fannett township,	690	18,816	16,774	587,077	22,550
7. Guilford township,	1,058	25,526	3,839	1,739,787	34,000
8. Green township,	1,019	21,529	11,255	1,348,982	27,725
9. Greencastle borough,	521	. . . . .	. . . . .	353,105	62,800
10. Hamilton township,	523	15,553	3,834	530,303	8,050
11. Lurgan township,	445	12,169	6,378	341,613	10,550
12. Letterkenny township,	656	21,881	16,189	783,618	18,100
13. Montgomery township,	696	28,874	8,394	1,304,422	11,000
14. Metal township,	438	10,410	13,416	318,069	5,900
15. Mercersburg borough,	296	. . . . .	. . . . .	204,855	19,000
16. Peters township,	860	24,259	8,710	1,148,693	25,200
17. Quincy township,	856	12,931	3,164	996,674	18,925
18. St. Thomas township,	644	19,164	9,683	799,191	19,950
19. Southampton township,	504	15,818	10,248	940,255	12,100
20. Washington township,	839	18,300	3,672	1,375,540	23,600
21. Waynesboro' borough,	787	. . . . .	. . . . .	560,395	84,000
22. Warren township,	169	5,765	12,680	76,774	5,000
	14,682	289,108	132,498	$17,546,646	$658,850

COUNTY.

and timber land, and the amount at which all the real and personal property, and and the amount of taxes assessed thereon for State and county purposes, in the sev- of Assembly relating thereto.

Value of real estate taxable.	Number and value of horses, mares, geldings, and mules over the age of four years.		Number and value of neat cattle over the age of four years.		Value of salaries and emoluments of office, offices, posts of profit, professions, trades, and occupations.	Value of household furniture, including gold and silver plate, exceeding $300.	Number and value of pleasure carriages.		Number of districts.
	No.	Value.	No.	Value.			No.	Value.	
$2,038,227	1,157	$69,650	1,282	$24,698	$17,955	$800	462	$16,258	1
297,900	48	3,600	21	420	23,700	1,500	18	1,125	2
693,145	89	7,235	12	285	47,660	4,600	54	3,350	3
858,588	54	3,780	19	480	25,340	450	23	1,095	4
499,933	58	4,810	16	820	26,120	2,300	27	1,330	5
564,527	540	25,350	571	7,933	17,275	600	198	4,509	6
1,704,887	998	58,515	991	15,271	22,310	700	401	12,910	7
1,321,257	843	44,395	829	14,651	22,200	. . . . .	267	7,960	8
290,305	74	3,710	27	748	20,010	1,350	49	1,810	9
522,253	425	14,726	497	6,676	9,070	. . . . .	137	3,181	10
331,063	388	12,767	392	4,753	8,445	. . . . .	170	4,014	11
765,518	621	24,585	680	10,275	9,950	. . . . .	226	6,597	12
1,293,422	796	26,777	789	14,351	8,975	. . . . .	236	5,376	13
312,169	352	13,270	340	4,354	10,830	. . . . .	105	2,815	14
185,855	53	4,760	38	1,130	13,830	900	40	2,440	15
1,123,493	632	87,360	702	13,367	21,920	. . . . .	227	6,737	16
977,749	577	21,799	652	9,362	24,215	. . . . .	202	6,235	17
779,241	539	18,949	589	7,913	12,520	. . . . .	197	4,283	18
928,155	511	18,545	562	8,033	8,065	. . . . .	185	4,630	19
1,351,940	724	39,506	851	15,174	29,055	2,900	268	9,389	20
476,395	124	5,900	27	730	37,900	1,500	81	3,905	21
71,774	163	6,562	167	2,004	3,100	. . . . .	25	950	22
$16,887,796	9,756	$466,251	10,054	$162,928	$420,445	$17,600	3,598	$110,899	

FRANKLIN—

NAMES OF ASSESSMENT DISTRICTS.	Aggregate value of all property taxable for county purposes at the rate of 4 mills on the dollar.	Aggregate amount of county tax assessed at the rate of 4 mills on the dollar.	Amount of money at interest, including mortgages, judgments, bonds, notes, stocks, &c.	Value of stages, omnibuses, hacks, cabs, &c.
1. Antrim township,	$2,183,988	$8,735 95	$104,976	.....
2. Chambersburg, First ward,	327,920	1,311 68	17,300	$150
3. Do. Second ward,	758,075	3,032 30	88,010	450
4. Do. Third ward,	392,388	1,569 55	11,600	.....
5. Do. Fourth ward,	533,483	2,133 93	42,800	.....
6. Fannett township,	624,635	2,498 54	11,395	.....
7. Guilford township,	1,854,483	7,417 93	148,204	.....
8. Green township,	1,443,703	5,774 81	79,977	.....
9. Greencastle borough,	323,243	1,292 97	15,798	.....
10. Hamilton township,	571,095	2,284 38	41,070	.....
11. Lurgan township,	369,763	1,479 05	23,095	30
12. Letterkenny township,	828,728	3,314 91	90,680	.....
13. Montgomery township,	1,365,860	5,463 44	47,630	.....
14. Metal township,	347,923	1,391 69	16,900	.....
15. Mercersburg borough,	211,925	847 70	38,395	.....
16. Peters township,	1,228,500	4,914 00	144,755	.....
17. Quincy township,	1,052,390	4,209 56	41,240	.....
18. St. Thomas township,	832,848	3,331 39	38,355	.....
19. Southampton township,	970,928	3,883 71	18,980	.....
20. Washington township,	1,510,070	6,040 28	119,995	.....
21. Waynesboro' borough,	539,380	2,157 52	78,855	.....
22. Warren township,	84,140	336 56	2,100	.....
	$18,355,468	$73,421 85	$1,222,110	$630

Sworn and subscribed before me, this 1st day of June, A. D. 1886.

M. R. BROWN,
Prothonotary.

Continued.

Aggregate value of property taxable for State purposes at 3 mills on the dollar, including money at interest, household furniture, stages, omnibuses, &c.	Amount of State tax assessed on pleasure carriages at 1 per cent.	Number of gold lever watches	Number of silver lever watches	Number of common watches.	Amount of State tax assessed on watches.	Aggregate amount of State tax assessed.	Debt of county.	Number of districts.
$105,776	$162 58	9	10	4	$18 50	$498 40	. . . . .	1
18,950	11 25	6	21	4	23 75	91 85	. . . . .	2
93,060	33 50	6	49	20	52 75	365 43	. . . . .	3
12,050	10 95	1	4	6	7 00	54 10	. . . . .	4
45,100	13 30	. . . . .	13	2	10 75	159 35	. . . . .	5
11,995	45 09	1	1	2	2 75	83 82	. . . . .	6
148,904	129 10	2	3	11	9 75	585 56	. . . . .	7
79,977	79 60	. . . . .	1	6	3 75	323 28	. . . . .	8
17,148	18 10	4	4	13	13 50	83 04	. . . . .	9
41,070	31 81	. . . . .	1	. . . . .	75	155 77	. . . . .	10
23,125	40 14	. . . . .	1	3	2 25	111 76	. . . . .	11
90,680	65 97	. . . . .	. . . . .	. . . . .	. . . . .	338 01	. . . . .	12
47,630	53 76	. . . . .	. . . . .	. . . . .	. . . . .	196 65	. . . . .	13
16,900	28 15	. . . . .	. . . .	3	1 50	80 35	. . . . .	14
39,295	24 40	1	16	9	17 50	159 79	. . . . .	15
144,755	67 37	. . . . .	. . . . .	2	1 00	502 64	. . . . .	16
41,240	62 35	. . . . .	2	6	4 50	190 57	. . . . .	17
38,355	42 83	. . . . .	1	2	1 75	159 65	. . . . .	18
18,980	46 30	1	1	2	2 75	105 99	. . . . .	19
122,895	93 89	. . . . .	. . . . .	10	5 00	467 58	. . . . .	20
80,355	39 05	1	15	26	25 25	305 37	. . . . .	21
2,100	9 50	. . . . .	. . . . .	. . . . .	. . . . .	15 80	. . . . .	22
$1,240,340	$1,108 99	32	143	131	$204 75	$5,034 76	$15,000 00	

ATTEST:
D. S. HAGER,
Clerk.

JACOB S. SNIVELY,
JACOB MIDDOUR,
JOHN WAIDLICH,
County Commissioners.

FULTON

Tabular Statement showing the number of taxables, the number of acres of cleared
all matter and things made taxable by the laws of this Commonwealth, were valued,
eral assessment districts in the county of Fulton, made pursuant to the several

NAMES OF ASSESSMENT DISTRICTS.	Number of taxables.	Acres of cleared land.	Acres of timber land.	Value of all real estate.	Value of real estate exempt from taxation.
1. Ayr township,	401	12,340	6,206	$207,235	
2. Belfast township,	280	11,700	11,709	63,583	
3. Bethel township,	246	10,595	11,107	85,614	
4. Brush Creek township,	227	7,711	22,699	52,738	
5. Dublin township,	289	6,998	8,047	81,389	
6. Licking Creek township,	300	11,759	7,758	56,716	
7. McConnellsburg borough,	175			39,042	
8. Taylor township,	319	9,560	7,848	87,021	
9. Thompson township,	220	9,030	8,755	60,481	
10. Todd township,	203	5,628	4,106	76,415	
11. Union township,	183	5,131	9,507	38,919	
12. Wells township,	193	4,399	16,993	61,410	
	3,036	94,851	114,735	$910,563	

COUNTY.

and timber land, and the amount at which all the real and personal property, and and the amount of taxes assessed thereon for State and county purposes, in the sev- acts of Assembly relating thereto.

Value of real estate taxable.	Number and value of horses, mares, geldings, and mules over the age of four years.		Number and value of neat cattle over the age of four years.		Value of salaries and emoluments of office, offices, posts of profit, professions, trades, and occupations.	Value of household furniture, including gold and silver plate, exceeding $300.	Number and value of pleasure carriages.		Number of districts.
	No.	Value.	No.	Value.			No.	Value.	
$207,235	309	$12,022	330	$4,089	$2,520	. . . . .	74	$2,310	1
63,583	185	5,034	271	2,802	1,091	. . . . .	45	585	2
85,614	206	6,887	257	2,389	1,218	. . . . .	28	441	3
52,738	171	4,097	181	1,823	613	. . . . .	32	808	4
81,389	165	4,766	213	1,896	1,776	. . . . .	52	1,302	5
56,716	173	3,432	349	3,115	1,170	. . . . .	59	983	6
39,042	52	2,085	35	563	4,180	$1,050	29	1,275	7
87,021	204	8,630	265	2,674	1,610	. . . . .	53	1,300	8
60,481	183	5,376	198	1,637	1,025	. . . . .	26	702	9
76,415	118	5,178	171	1,977	1,920	. . . . .	38	1,336	10
38,919	128	4,157	170	1,608	1,274	. . . . .	14	300	11
61,410	122	3,970	140	1,604	2,535	700	40	1,047	12
$910,563	2,016	$65,634	2,480	$26,177	$20,937	$1,750	. . . .	$12,389	

FULTON—

NAMES OF ASSESSMENT DISTRICTS.	Aggregate value of all property taxable for county purposes at the rate of 9 mills on the dollar.	Aggregate amount of county tax assessed at the rate of 9 mills on the dollar.	Amount of money at interest, including mortgages, judgments, bonds, notes, stocks, &c.	Value of stages, omnibuses, hacks, cabs, &c.
1. Ayr township,	$228,176	$2,052 58	$55,389	.....
2. Belfast township,	73,095	657 85	17,437	.....
3. Bethel township,	96,549	868 90	75,350	.....
4. Brush Creek township,	60,084	540 75	29,043	.....
5. Dublin township,	91,129	820 16	18,644	$120
6. Licking Creek township,	65,416	588 74	22,998	.....
7. McConnellsburg borough,	48,195	433 75	40,071	520
8. Taylor township,	101,235	911 11	19,881	140
9. Thompson township,	69,221	622 98	15,790	.....
10. Todd township,	86,926	782 33	23,127	.....
11. Union township,	46,266	416 38	4,920	.....
12. Wells township,	71,266	641 38	21,137	.....
	$1,037,558	$9,336 94	$343,775	$780

Sworn and subscribed before me, this 5th day of November, A. D. 1886.

W. H. NELSON,
Prothonotary.

Continued.

Aggregate value of property taxable for State purposes at 3 mills on the dollar, including money at interest, household furniture, stages, omnibuses, &c.	Amount of State tax assessed on pleasure carriages at 1 per cent.	Number of gold lever watches.	Number of silver lever watches	Number of common watches.	Amount of State tax assessed on watches.	Aggregate amount of State tax assessed.	Debt of county.	Number of districts.
$57,699	$23 10	3	10	3	$12 00	$208 19	. . . . .	1
18,022	5 85	. . . . .	. . . . .	. . . . .	. . . . .	59 91	. . . . .	2
75,791	4 41	. . . . .	. . . . .	. . . . .	. . . . .	231 78	. . . . .	3
29,851	8 08	. . . . .	. . . . .	. . . . .	. . . . .	97 63	. . . . .	4
20,066	13 02	. . . . .	. . . . .	6	3 00	76 22	. . . . .	5
23,981	9 83	. . . . .	. . . . .	. . . . .	. . . . .	81 75	. . . . .	6
41,866	12 75	3	9	10	14 75	153 09	. . . . .	7
21,321	13 00	1	1	1	2 25	79 21	. . . . .	8
26,492	7 02	. . . . .	. . . . .	. . . . .	. . . . .	86 49	. . . . .	9
24,463	13 36	. . . . .	. . . . .	. . . . .	. . . . .	86 75	. . . . .	10
5,220	3 00	1	. . . . .	. . . . .	1 00	19 66	. . . . .	11
22,184	10 47	. . . . .	. . . . .	2	1 00	78 02	. . . . .	12
$366,956	$123 89	8	20	22	$34 00	$1,258 72	. . . . .	

ATTEST:
JNO. A. ROBINSON,
Clerk.

LEMUEL GARLAND,
W. H. CHARLTON,
JOHN A. WISHART,
County Commissioners.

GREENE

Tabular Statement showing the number of taxables, the number of acres of cleared all matter and things made taxable by the laws of this Commonwealth, were valued eral assessment districts in the county of Greene, made pursuant to the several acts

NAMES OF ASSESSMENT DISTRICTS.	Number of taxables.	Acres of cleared land.	Acres of timber land.	Value of all real estate.	Value of real estate exempt from taxation.
1. Aleppo,	355	13,154	4,127	.....	.....
2. Carmichaels borough,	183	.....	.....	.....	.....
3. Center,	468	21,967	6,137	.....	.....
4. Cumberland,	574	18,025	3,840	.....	.....
5. Dunkard,	457	14,006	4,018	.....	.....
6. Franklin,	613	20,572	4,391	.....	.....
7. Gilmore,	214	9,763	2,518	.....	.....
8. Greene,	225	8,830	2,017	.....	.....
9. Greensboro',	168	.....	.....	.....	.....
10. Jefferson borough,	130	.....	.....	.....	.....
11. Jefferson,	341	10,379	2,800	.....	.....
12. Jackson,	295	11,894	4,517	.....	.....
13. Morgan,	339	11,411	2,950	.....	.....
14. Monongahela,	315	8,114	2,075	.....	.....
15. Morris,	410	15,850	4,231	.....	.....
16. Perry,	387	13,176	4,842	.....	.....
17. Richhill,	801	26,452	6,947	.....	.....
18. Springhill,	448	13,210	4,113	.....	.....
19. Wayne,	478	18,094	5,610	.....	.....
20. Washington,	285	12,916	3,630	.....	.....
21. Whiteley,	298	13,528	4,120	.....	.....
22. Waynesburg, N. W.,	316	.....	.....	.....	.....
23. Waynesburg, S. W.,	493	.....	.....	.....	.....
	8,593	261,341	72,883	.....	.....

COUNTY.

and timber land, and the amount at which all the real and personal property, and and the amount of taxes assessed thereon for State and county purposes, in the sev- of Assembly relating thereto.

Value of real estate taxable.	Number and value of horses, mares, geldings, and mules over the age of four years.		Number and value of neat cattle over the age of four years.		Value of salaries and emoluments of office, offices, posts of profit, professions, trades, and occupations.	Value of household furniture, including gold and silver plate, exceeding $300.	Number and value of pleasure carriages.		Number of districts.
	No.	Value.	No.	Value.			No.	Value.	
$443,325	330	$16,790	426	$7,652	$8,285	. . . . .	63	$2,300	1
119,392	49	3,650	32	639	7,500	. . . . .	38	1,945	2
1,065,962	545	29,155	638	13,390	12,150	. . . . .	207	9,017	3
1,156,617	416	18,928	463	10,561	18,450	$400	129	5,820	4
639,001	244	13,450	403	7,735	8,615	. . . . .	79	3,005	5
1,174,160	400	23,797	437	9,865	15,575	800	90	3,370	6
404,000	233	16,245	362	7,245	6,410	. . . . .	57	1,975	7
475,860	187	14,524	207	4,420	8,350	. . . . .	72	3,190	8
85,000	33	2,430	11	300	7,710	100	10	520	9
69,892	48	3,360	29	675	4,375	. . . . .	15	695	10
560,640	230	14,790	256	5,260	8,925	200	69	2,895	11
487,014	295	18,105	346	6,755	7,630	. . . . .	82	2,820	12
696,161	294	16,340	313	6,585	8,530	. . . . .	89	4,040	13
533,690	141	7,825	211	3,624	10,350	475	37	2,226	14
741,715	441	22,050	452	7,684	10,850	. . . . .	139	4,485	15
591,270	327	18,312	410	8,200	7,550	. . . . .	86	2,785	16
1,256,920	663	39,780	820	14,760	22,300	. . . . .	171	6,095	17
376,930	310	14,570	450	8,100	10,625	. . . . .	44	1,510	18
738,580	422	21,790	560	9,673	10,650	. . . . .	101	3,365	19
655,992	292	16,750	340	7,710	8,830	240	106	3,615	20
651,210	294	16,545	361	7,530	8,085	. . . . .	85	2,960	21
301,318	74	5,140	29	680	19,250	2,600	25	1,270	22
413,687	59	3,475	21	488	27,230	1,050	31	1,480	23
$13,638,336	6,327	$357,801	7,577	$149,531	$258,225	$5,865	1,845	$71,383	

NAMES OF ASSESSMENT DISTRICTS.	Aggregate value of all property taxable for county purposes at the rate of – mills on the dollar.	Aggregate amount of county tax assessed at the rate of – mills on the dollar.	Amount of money at interest, including mortgages, judgments, bonds, notes, stocks, &c.	Value of stages, omnibuses, hacks, cabs, &c.
1. Aleppo,	$478,352	$1,674 23	$35,904	.....
2. Carmichaels borough,	133,126	465 94	102,180	.....
3. Center,	1,129,674	3,953 85	124,019	.....
4. Cumberland,	1,210,376	4,286 30	98,260	.....
5. Dunkard,	671,806	2,351 32	46,253	.....
6. Franklin,	1,226,767	4,293 68	107,580	.....
7. Gilmore,	435,875	1,525 55	34,010	.....
8. Greene,	506,344	1,772 20	47,960	.....
9. Greensboro',	95,960	335 85	44,480	$200
10. Jefferson borough,	78,997	276 49	24,100	300
11. Jefferson,	592,510	2,073 78	70,500	300
12. Jackson,	522,324	1,828 13	83,555	.....
13. Morgan,	731,656	2,560 80	81,064	.....
14. Monongahela,	557,715	1,952 00	74,800	.....
15. Morris,	786,784	2,753 75	45,840	.....
16. Perry,	628,117	2,198 40	48,363	.....
17. Richhill,	1,339,855	4,689 48	82,083	.....
18. Springhill,	411,735	1,441 06	42,300	.....
19. Wayne,	784,058	2,744 20	63,010	.....
20. Washington,	692,897	2,425 14	70,043	.....
21. Whiteley,	686,330	2,402 15	55,942	.....
22. Waynesburg, N. W,,	327,658	1,146 79	175,853	2,260
23. Waynesburg, S. W.,,	446,360	1,562 26	231,804	900
	$14,475,276	$50,663 35	$1,789,903	$3,960

Sworn and subscribed before me, this 9th day of July, A. D. 1886.

J. C. GARARD,
Prothonotary.

Continued.

Aggregate value of property taxable for State purposes at 3 mills on the dollar, including money at interest, household furniture, stages, omnibuses, &c.	Amount of State tax assessed on pleasure carriages at 1 per cent.	Number of gold lever watches.	Number of silver lever watches	Number of common watches.	Amount of State tax assessed on watches.	Aggregate amount of State tax assessed.	Debt of county.	Number of districts.
$35,904	$23 00	1	1	2	$2 75	$133 46	. . . . .	1
102,180	19 45	7	5	9	15 25	341 24	. . . . .	2
124,019	90 17	2	1	5	5 25	467 47	. . . . .	3
98,660	58 20	5	4	11	13 50	367 68	. . . . .	4
46,253	30 05	. . . . .	. . . . .	2	1 00	169 81	. . . . .	5
108,380	33 70	1	9	7	11 25	370 09	. . . . .	6
34,010	19 75	. . . . .	. . . . .	3	1 50	123 28	. . . . .	7
47,960	31 90	10	1	8	14 75	190 53	. . . . .	8
44,780	5 20	1	. . . . .	1	1 50	141 04	. . . . .	9
24,400	6 95	2	6	3	8 00	88 15	. . . . .	10
71,000	28 95	. . . . .	9	3	8 25	250 20	. . . . .	11
83,555	28 20	. . . . .	. . . . .	. . . . .	. . . . .	278 86	. . . . .	12
81,064	40 40	5	5	10	13 75	297 34	. . . . .	13
75,275	22 26	3	6	1	8 00	256 08	. . . . .	14
45,840	44 85	3	1	. . . . .	3 75	186 12	. . . . .	15
48,363	27 85	. . . . .	. . . . .	1	50	173 48	. . . . .	16
82,083	60 95	. . . . .	. . . . .	19	9 50	316 70	. . . . .	17
42,300	15 10	1	4	. . . . .	4 00	146 00	. . . . .	18
63,010	33 65	1	1	5	4 25	226 93	. . . . .	19
70,283	36 15	. . . . .	8	8	10 00	257 00	. . . . .	20
55,942	29 60	. . . . .	1	5	3 25	200 77	. . . . .	21
180,713	12 70	5	10	10	17 50	572 34	. . . . .	22
233,754	14 80	8	11	21	26 75	742 81	. . . . .	23
$1,799,728	$713 83	55	83	134	$184 25	$6,297 33	. . . . .	

Attest:
J. I. SMITH,
Clerk.

STEPHEN ACKLIN,
CORBLY ORNDOFF,
County Commissioners.

Tabular Statement showing the number of taxables, the number of acres of cleared all matter and things made taxable by the laws of this Commonwealth, were valued, eral assessment districts in the county of Huntingdon, made pursuant to the several

NAMES OF ASSESSMENT DISTRICTS.	Number of taxables.	Acres of cleared land.	Acres of timber land.	Value of all real estate.	Value of real estate exempt from taxation.
1. Alexandria borough,	78	*	†	$61,024	$18,000
2. Barree township,	227	.....	.....	134,443	10,000
3. Brady towuship,	312	.....	.....	166,685	8,000
4. Broad Top city,	60	.....	.....	26,455	1,500
5. Carbon township,	412	.....	.....	186,960	3,000
6. Coalmont borough,	51	.....	.....	13,800	500
7. Cromwell township,	483	.....	.....	159,811	.....
8. Clay township,	238	.....	.....	71,348	1,000
9. Cass township,	222	.....	.....	68,267	7,900
10. Cassville borough,	75	.....	.....	18,648	3,000
11. Dublin township,	257	.....	.....	75,590	3,000
12. Dudley borough,	100	.....	.....	21,975	7,200
13. Franklin township,	316	.....	.....	868,327	11,000
14. Henderson township,	227	.....	.....	63.424	850
15. Hopewell township,	144	.....	.....	60,876	4,040
16. Huntingdon, First ward,	280	.....	.....	242,094	57,000
17. Do. Second ward,	458	.....	.....	371,895	56,500
18. Do. Third ward,	351	.....	.....	185,576	1,200
19. Do. Fourth ward,	386	.....	.....	113,440	8,600
20. Juniata township,	132	.....	.....	31,609	2,000
21. Jackson township,	427	.....	.....	250,351	90,000
22. Lincoln township,	167	.....	.....	75,327	3,200
23. Logan township,	301	.....	.....	239,820	18,000
24. Morris township,	201	.....	.....	183,698	6,000
25. Mapleton borough,	199	.....	.....	42,387	4,000
26. Mount Union borough,	266	.....	.....	96,275	.....
27. Miller township,	149	.....	.....	80,933	3,000
28. Marklesburg borough,	78	.....	.....	32,109	2,900
29. Orbisonia borough,	265	.....	.....	84,378	2,000
30. Oneida township,	123	.....	.....	61,181	3,400
31. Porter township,	342	.....	.....	273,872	6,200
32. Penn township,	290	.....	.....	157,300	6,000
33. Shirley township,	416	.....	.....	206,747	3,400
34. Shirleysburg borough,	100	.....	.....	35,339	3,000
35. Springfield township,	236	.....	.....	60,440	4,000
36. Shade Gap borough,	53	.....	.....	11,375	1,500
37. Saltillo borough,	95	.....	.....	26,648	4,500
38. Smithfield township,	92	.....	.....	536,429	502,700
39. Todd township,	217	.....	.....	96,068	6,400
40. Tell township,	278	.....	.....	69,161	7,000
41. Three Springs borough,	73	.....	.....	24,390	4,000
42. Union township,	260	.....	.....	68,940	5,000
43. Walker township,	195	.....	.....	135,198	6,100
44. Warrior's Mark township,	450	.....	.....	399,947	17,400
45. West township,	225	.....	.....	172,699	5,400
	10,307	.....	.....	$5,863,255	$859,390

*No separate return was made of cleared and timbered lands by the assessors.
†We are in possession of no information by which to fill up this column correctly.

COUNTY.

and timber land, and the amount at which all the real and personal property, and and the amount of taxes assessed thereon, for State and county purposes, in the sev- acts of Assembly relating thereto.

Value of real estate taxable.	Number and value of horses, mares, geldings, and mules over the age of four years.		Number and value of neat cattle over the age of four years.		Value of salaries and emoluments of office, offices, posts of profit, professions, trades, and occupations.	Value of household furniture, including gold and silver plate, exceeding $300.	Number and value of pleasure carriages.		Number of districts.
	No.	Value.	No.	Value.			No.	Value.	
$43,024	29	$1,645	27	$435	$3,965	$1,200	14	$820	1
124,443	161	4,610	164	2,490	3,540	. . . . .	54	1,240	2
158,685	191	5,803	190	3,240	4,245	400	41	1,040	3
24,955	15	515	20	300	1,855	150	9	260	4
183,960	107	5,600	130	1,950	7,320	. . . . .	3	195	5
13,300	8	260	10	150	1,230	. . . . .	. . .	. . . . .	6
159,811	287	11,085	315	4,119	7,500	540	36	908	7
70,348	174	7,287	203	2,490	2,050	. . . . .	20	400	8
60,367	161	4,265	220	3,300	900	. . . . .	20	450	9
15,648	26	725	12	240	850	. . . . .	. . .	. . . . .	10
72,590	233	4,805	240	3,600	2,570	. . . . .	58	798	11
14,775	15	600	21	315	2,030	. . . . .	. . .	. . . . .	12
357,327	236	13,725	256	3,840	4,200	3,300	50	2,200	13
62,574	142	4,343	166	2,317	1,285	. . . . .	1	100	14
56,886	78	2,993	135	1,870	2,400	. . . . .	8	210	15
185,094	23	1,360	23	345	16,800	3,489	9	910	16
315,395	61	3,485	23	345	20,990	5,050	48	1,723	17
181,376	41	2,520	32	480	17,225	1,300	5	275	18
104,840	29	1,500	31	460	18,230	100	10	428	19
29,609	113	3,435	100	1,500	975	. . . . .	20	315	20
220,351	294	8,270	284	4,260	8,320	. . . . .	67	1,421	21
72,127	132	7,080	168	2,520	1,645	. . . . .	54	1,863	22
221,820	162	6,135	158	2,365	6,090	150	33	1,015	23
177,698	141	5,695	147	2,205	4,010	400	12	500	24
38,387	80	1,362	11	165	3,830	. . . . .	11	170	25
96,275	23	920	18	270	6,800	100	16	490	26
77,933	134	3,312	156	2,018	1,700	. . . . .	38	628	27
29,209	18	700	22	330	2,320	. . . . .	1	20	28
82,378	46	2,015	30	450	6,280	550	10	295	29
57,781	126	3,160	138	1,656	505	. . . . .	24	425	30
267,672	269	12,725	264	4,155	4,445	200	81	2,920	31
151,300	214	6,445	289	4,180	3,750	. . . . .	16	687	32
203,347	392	17,417	433	6,449	6,910	. . . . .	62	1,935	33
32,339	22	1,270	18	303	1,465	250	10	375	34
56,440	150	4,290	194	2,381	2,500	. . . . .	26	430	35
9,875	13	375	13	185	1,080	. . . . .	1	30	36
22,148	17	1,100	29	476	1,120	. . . . .	7	175	37
33,729	32	1,045	38	570	1,550	. . . . .	5	90	38
89,663	211	6,810	279	2,763	1,400	. . . . .	. . .	. . . . .	39
62,161	223	7,470	279	3,364	2,235	. . . . .	55	1,087	40
20,391	10	610	17	255	1,430	. . . . .	7	280	41
63,940	173	5,702	202	2,288	2,010	. . . . .	25	495	42
129,098	149	4,740	168	2,490	2,640	. . . . .	38	748	43
382,547	310	11,500	360	4,680	9,145	1,400	77	2,100	44
167,299	167	5,560	171	2,025	2,400	. . . . .	34	460	45
$5,003,865	5,588	$206,269	6,465	$86,589	$205,740	$18,579	1,116	$30,913	

HUNTINGDON—

NAMES OF ASSESSMENT DISTRICTS.	Aggregate value of all property taxable for county purposes at the rate of 10 mills on the dollar.	Aggregate amount of county tax assessed at the rate of 10 mills on the dollar.	Amount of money at interest, including mortgages, judgments, bonds, notes, stocks, &c.	Value of stages, omnibuses, hacks, cabs, &c.
1. Alexandria borough,	$51,089	$510 89	$45,161	. . . . .
2. Barree township,	136,323	1,363 23	8,522	. . . . .
3. Brady township,	173,413	1,734 13	25,098	. . . . .
4. Broad Top City,	28,035	280 35	11,571	. . . . .
5. Carbon township,	199,095	1,990 95	4,576	$70
6. Coalmont borough,	14,940	149 40	1,044	. . . . .
7. Cromwell township,	183,963	1,839 63	7,859	. . . . .
8. Clay township,	82,575	825 75	6,010	. . . . .
9. Cass township,	69,282	692 82	13,270	. . . . .
10. Cassville borough,	17,463	174 63	11,053	. . . . .
11. Dublin township,	84,363	843 63	8,969	. . . . .
12. Dudley borough,	17,720	177 20	6,159	. . . . .
13. Franklin township,	384,592	3,845 92	140,052	. . . . .
14. Henderson township,	70,619	706 19	13,964	. . . . .
15. Hopewell township,	64,309	643 09	19,866	. . . . .
16. Huntingdon, First ward,	207,998	2,079 98	228,001	. . . . .
17. Do. Second ward,	346,988	3,469 88	303,662	. . . . .
18. Do. Third ward,	206,176	2,061 76	59,320	. . . . .
19. Do. Fourth ward,	125,558	1,255 58	6,666	. . . . .
20. Juniata township,	35,834	358 34	12,186	. . . . .
21. Jackson township,	242,622	2,426 22	49,801	. . . . .
22. Lincoln township,	85,237	852 37	22,607	. . . . .
23. Logan township,	237,575	2,375 75	46,578	. . . . .
24. Morris township,	190,508	1,905 08	58,000	. . . . .
25. Mapleton borough,	43,914	439 14	23,000	. . . . .
26. Mount Union borough,	104,855	1,048 55	82,747	. . . . .
27. Miller township,	85,591	855 91	8,531	. . . . .
28. Marklesburg borough,	32,579	325 79	3,479	. . . . .
29. Orbisonia borough,	92,058	920 58	24,158	90
30. Oneida township,	63,527	635 27	12,834	. . . . .
31. Porter township,	292,117	2,921 17	63,426	. . . . .
32. Penn township.	166,362	1,663 62	48,438	. . . . .
33. Shirley township,	236,058	2,360 58	35,849	. . . . .
34. Shirleysburg borough,	36,002	360 02	27,223	. . . . .
35. Springfield township,	66,041	660 41	9,017	. . . . .
36. Shade Gap borough,	11,545	115 45	1,795	. . . . .
37. Saltillo borough,	25,019	250 19	56,610	. . . . .
38. Smithfield township,	36,984	369 84	5,200	. . . . .
39. Todd township,	100,636	1,006 36	21,688	. . . . .
40. Tell township,	76,317	763 17	22,639	. . . . .
41. Three Springs borough,	22,966	229 66	2,720	. . . . .
42. Union township,	74,435	744 35	13,076	. . . . .
43. Walker township,	139,716	1,397 16	16,826	. . . . .
44. Warrior's Mark township,	411,372	4,113 72	126,029	. . . . .
45. West township,	177,744	1,777 44	11,000	. . . . .
	$5,552,115	$55,521 15	$1,726,280	$160

Sworn and subscribed before me, this 17th day of July, A. D. 1886.

JAMES KELLY,
Prothonotary.

Continued.

Aggregate value of property t xable for State purposes at 3 mills on the dollar, including money at interest, household furniture, stages, omnibuses, &c.	Amount of State tax assessed on pleasure carriages at 1 per cent.	Number of gold lever watches.	Number of silver lever watches	Number of common watches.	Amount of State tax assessed on watches.	Aggregate amount of State tax assessed.	Debt of county.	Number of districts.
$46,361	$8 20	1	10	9	$13 00	$160 28	. . . . .	1
8,522	12 40	. . . . .	. . . . .	. . . . .	. . . . .	37 97	. . . . .	2
25,478	10 40	8	4	. . . . .	11 00	97 83	. . . . .	3
11,721	2 60	2	1	2	3 75	41 51	. . . . .	4
4,646	1 95	1	. . . . .	5	3 50	19 39	. . . . .	5
1,044	. . . . .	. . . . .	. . . . .	. . . . .	. . . . .	3 13	. . . . .	6
8,399	9 08	2	1	1	3 25	37 53	. . . . .	7
6,010	4 00	. . . . .	. . . . .	. . . . .	. . . . .	22 03	. . . . .	8
13,270	4 50	. . . . .	1	. . . . .	75	45 06	. . . . .	9
11,053	. . . . .	. . . . .	. . . . .	. . . . .	. . . . .	33 16	. . . . .	10
8,969	7 98	. . . . .	. . . . .	. . . . .	. . . . .	34 89	. . . . .	11
6,159	. . . . .	. . . . .	. . . . .	. . . . .	. . . . .	18 48	. . . . .	12
143,352	22 00	12	9	4	20 75	472 81	. . . . .	13
13,964	1 00	. . . . .	. . . . .	2	1 00	43 89	. . . . .	14
19,866	2 10	. . . . .	. . . . .	. . . . .	. . . . .	61 70	. . . . .	15
231,490	9 10	20	4	8	27 00	730 57	. . . . .	16
308,712	17 23	20	12	18	38 00	981 37	. . . . .	17
60,620	2 75	6	8	8	16 00	200 61	. . . . .	18
6,766	4 28	1	1	2	2 75	27 33	. . . . .	19
12,186	3 15	. . . . .	. . . . .	2	1 00	40 71	. . . . .	20
49,801	14 21	1	1	4	3 75	167 36	. . . . .	21
22,607	18 65	. . . . .	1	3	2 25	88 72	. . . . .	21
46,728	10 15	3	4	8	10 00	160 33	. . . . .	22
58,400	5 00	4	10	2	12 50	192 70	. . . . .	23
23,000	1 70	2	2	10	8 50	79 20	. . . . .	24
82,847	4 90	. . . . .	24	2	19 00	272 44	. . . . .	25
8,531	6 28	. . . . .	. . . . .	. . . . .	. . . . .	31 87	. . . . .	26
3,479	20	. . . . .	. . . . .	. . . . .	. . . . .	10 64	. . . . .	27
24,798	2 95	4	12	11	18 50	95 84	. . . . .	28
12,834	4 25	. . . . .	4	. . . . .	3 00	45 75	. . . . .	29
63,626	29 20	. . . . .	7	. . . . .	5 25	225 33	. . . . .	30
48,438	6 87	. . . . .	. . . . .	. . . . .	. . . . .	152 18	. . . . .	31
35,849	19 35	2	4	. . . . .	5 00	131 90	. . . . .	32
27,473	3 75	. . . . .	1	6	3 75	89 92	. . . . .	33
9,017	4 30	. . . . .	. . . . .	. . . . .	. . . . .	31 35	. . . . .	34
1,795	30	. . . . .	. . . . .	. . . . .	. . . . .	5 68	. . . . .	35
56,610	1 75	1	2	2	3 50	175 08	. . . . .	36
5,200	90	. . . . .	2	2	2 50	19 00	. . . . .	37
21,688	. . . . .	. . . . .	4	4	5 00	70 06	. . . . .	38
22,639	10 87	. . . . .	. . . . .	. . . . .	. . . . .	78 79	. . . . .	39
2,720	2 80	. . . . .	2	4	3 50	14 46	. . . . .	40
13,076	4 95	. . . . .	. . . . .	. . . . .	. . . . .	44 18	. . . . .	41
16,826	7 48	. . . . .	1	1	1 25	59 21	. . . . .	42
127,429	21 00	6	15	11	22 75	426 04	. . . . .	43
11,000	4 60	. . . . .	. . . . .	. . . . .	. . . . .	37 60	. . . . .	44
$1,745,019	$309 13	96	147	131	$271 75	$5,815 94	$84,083 00	

ATTEST:
JOHN MIERLEY,
Clerk.

JNO. M. JOHNSTON,
J. F. HOOVER,
D. A. CISNEY,
County Commissioners.

INDIANA

Tabular Statement showing the number of taxables, the number of acres of cleared all matter and things made taxable by the laws of this Commonwealth, were valued, eral assessment districts in the county of Indiana, made pursuant to the several

NAMES OF ASSESSMENT DISTRICTS.	Number of taxables.	Acres of cleared land.	Acres of timber land.	Value of all real estate.	Value of real estate exempt from taxation.
1. Armagh borough,	61	.....	.....	$9,495	.....
2. Armstrong township,	367	19,073	3,745	359,415	.....
3. Burrell township,	503	10,190	4,480	411,532	.....
4. Blairsville borough,	444	.....	.....	344,060	.....
5. Blacklick township,	248	14,176	1,373	321,837	.....
6. Buffington township,	218	9,109	6,492	122,325	.....
7. Brush Valley township,	387	16,621	5,695	201,776	.....
8. Banks township,	312	6,992	12,624	152,317	.....
9. Canoe township,	317	10,143	6,956	153,353	.....
10. Conemaugh township,	546	17,031	3,757	404,277	.....
11. Centre township,	371	17,781	6,352	365,559	.....
12. Cherryhill township,	553	19,212	8,496	268,758	.....
13. Cherrytree borough,	131	.....	.....	42,453	.....
14. Greene township,	664	23,102	9,220	393,278	.....
15. Grant township,	317	12,915	3,620	124,341	.....
16. Homer City borough,	71	.....	.....	54,830	.....
17. Indiana borough,	609	.....	.....	537,692	.....
18. Indiana, West, borough,	377	.....	.....	247,695	.....
19. Jacksonville borough,	55	.....	.....	14,950	.....
20. Mahoning, East, township,	316	15,093	2,272	318,115	.....
21. Mahoning, West, township,	285	12,604	4,593	203,227	.....
22. Mahoning, North, township,	356	13,796	3,963	228,789	.....
23. Mahoning, South, towhship,	314	15,029	2,546	365,791	.....
24. Montgomery township,	295	7,148	8,879	141,947	.....
25. Marion borough,	157	.....	.....	65,840	.....
26. Mechanicsburg borough,	71	.....	.....	19,190	.....
27. Pine township,	314	8,532	8,325	135,258	.....
28. Rayne township,	502	22,593	4,345	394,196	.....
29. Saltsburg borough,	316	.....	.....	101,245	.....
30. Shelocta borough,	44	.....	.....	18,393	.....
31. Smicksburg borough,	90	.....	.....	25,845	.....
32. White township,	510	19,137	4,651	492,124	.....
33. Wheatfield, East, township,	268	9,579	7,256	174,123	.....
34. Wheatfield, West, township,	390	12,371	4,912	232,542	.....
35. Washington township,	451	17,476	3,188	359,557	.....
36. Young township,	370	17,172	3,624	361,053	.....
	11,600	478,310	131,434	$8,167,283	.....

COUNTY.

and timber land, and the amount at which all the real and personal property, and and the amount of taxes assessed thereon for State and county purposes, in the sev- acts of Assembly relating thereto.

Value of real estate taxable.	Number and value of horses, mares, geldings, and mules over the age of four years.		Number and value of neat cattle over the age of four years.		Value of salaries and emoluments of office, offices, posts of profit, professions, trades, and occupations.	Value of household furniture, including gold and silver plate, exceeding $300.	Number and value of pleasure carriages.		Number of districts.
	No.	Value.	No.	Value.			No.	Value.	
. . . . .	8	$390	22	$324	$3,380	. . . . .	7	$360	1
. . . . .	409	21,683	464	5,923	6,600	. . . . .	122	2,935	2
. . . . .	223	11,110	271	4,761	30,150	. . . . .	71	1,700	3
. . . . .	54	2,755	51	1,293	27,320	$790	22	1,060	4
. . . . .	253	13,078	353	5,011	2,700	. . . . .	36	995	5
. . . . .	196	7,185	269	2,512	1,810	. . . . .	29	458	6
. . . . .	317	13,635	452	5,238	6,030	. . . . .	105	1,882	7
. . . . .	190	6,930	298	3,519	3,655	. . . . .	35	670	8
. . . . .	237	9,826	349	4,731	2,350	. . . . .	87	1,360	9
. . . . .	327	16,600	448	6,761	13,606	. . . . .	109	2,636	10
. . . . .	338	17,250	476	7,286	6,890	. . . . .	95	2,288	11
. . . . .	425	16,740	507	5,587	8,450	. . . . .	153	3,087	12
. . . . .	43	1,760	44	6,777	4,265	. . . . .	41	1,265	13
. . . . .	480	19,739	674	7,611	2,795	. . . . .	126	2,353	14
. . . . .	232	9,113	342	4,573	3,740	. . . . .	50	1,068	15
. . . . .	22	1,150	43	554	3,555	. . . . .	17	450	16
. . . . .	122	5,893	97	1,759	54,755	2,138	107	4,634	17
. . . . .	52	2,335	45	691	19,575	600	9	387	18
. . . . .	10	770	9	127	3,275	. . . . .	11	510	19
. . . . .	272	17,595	366	5,916	2,300	. . . . .	96	2,415	20
. . . . .	235	8,321	343	3,579	500	. . . . .	20	600	21
. . . . .	236	8,537	363	3,269	4,500	. . . . .	47	1,115	22
. . . . .	327	18,151	492	6,589	4,000	. . . . .	214	4,891	23
. . . . .	178	6,605	276	3,016	2,230	. . . . .	5	120	24
. . . . .	61	2,810	47	653	4,830	. . . . .	46	1,166	25
. . . . .	23	1,410	24	455	2,835	. . . . .	7	520	26
. . . . .	224	8,887	324	3,374	4,600	. . . . .	17	453	27
. . . . .	368	14,035	555	5,879	6,415	. . . . .	105	1,735	28
. . . . .	60	2,555	12	240	15,715	. . . . .	12	230	29
. . . . .	13	745	14	204	2,250	. . . . .	13	575	30
. . . . .	24	1,002	17	236	1,538	. . . . .	19	737	31
. . . . .	375	18,733	459	5,908	6,078	. . . . .	107	2,975	32
. . . . .	182	7,515	300	3,863	3,875	. . . . .	22	540	33
. . . . .	197	6,995	392	4,731	3,215	. . . . .	33	605	34
. . . . .	366	16,297	513	6,397	5,625	. . . . .	101	1,462	35
. . . . .	277	12,620	398	5,780	2,020	. . . . .	105	3,070	36
. . . . .	7,356	$330,520	10,093	$128,568	$147,427	$4,328	2,246	$53,527	

NAMES OF ASSESSMENT DISTRICTS.	Aggregate value of all property taxable for county purposes at the rate of 3½ mills on the dollar.	Aggregate amount of county tax assessed at the rate of 3½ mills on the dollar.	Amount of money at interest, including mortgages, judgments, bonds, notes, stocks, &c.	Value of stages, omnibuses, hacks, cabs, &c.
1. Armagh borough,	$13,589	$45 30	$75,197	. . . . .
2. Armstrong township,	393,621	1,312 07	20,737	. . . . .
3. Burrell township,	457,603	1,525 34	56,793	. . . . .
4. Blairsville borough,	375,428	1,251 42	120,503	. . . . .
5. Blacklick township,	342,676	1,142 25	62,239	. . . . .
6. Buffington township,	133,832	446 11	4,892	. . . . .
7. Brush Valley township,	229,979	766 59	10,790	. . . . .
8. Banks township,	166,371	554 57	16,614	. . . . .
9. Canoe township,	170,260	567 53	16,662	. . . . .
10. Conemaugh township,	441,244	1,470 81	50,193	. . . . .
11. Centre township,	396,985	1,323 28	12,498	. . . . .
12. Cherryhill township,	299,515	998 38	48,255	. . . . .
13. Cherrytree borough,	49,160	163 87	3,196	$200
14. Green township,	423,423	1,411 41	67,402	. . . . .
15. Grant township,	145,866	486 22	16,580	. . . . .
16. Homer City borough,	60,089	200 29	2,892	. . . . .
17. Indiana borough.	600,104	2,000 35	241,822	. . . 2,046
18. Indiana, West, borough,	271,396	904 65	77,712	. . . . .
19. Jacksonville borough,	19,122	63 74	4,151	. . . . .
20. Mahoning, East, township,	323,860	1,077 86	21,544	. . . . .
21. Mahoning, West, township,	215,427	718 09	15,794	. . . . .
22. Mahoning, North, township,	245,095	816 98	17,304	. . . . .
23. Mahoning, South, township,	394,531	1,315 10	34,423	. . . . .
24. Montgomery township,	153,798	512 66	9,865	. . . . .
25. Marion borough,	74,133	247 11	41,110	396
26. Mechanicsburg borough,	23,890	79 83	14,833	. . . . .
27. Pine township,	156,704	522 34	3,957	. . . . .
28. Rayne township,	417,423	1,391 41	42,503	. . . . .
29. Saltsburg borough,	219,255	730 85	6,475	. . . . .
30. Shelocta borough,	21,592	71 97	3,350	. . . . .
31. Smicksburg borough,	28,874	96 24	6,480	. . . . .
32. White township,	522,843	1,742 81	27,596	. . . . .
33. Wheatfield, East, township,	189,376	631 25	15,602	. . . . .
34. Wheatfield, West, township,	247,483	824 94	20,397	. . . . .
35. Washington township,	387,876	1,292 92	39,801	. . . . .
36. Young township,	439,655	1,465 51	54,512	. . . . .
	$9,051,578	$30,171 92	$1,284,634	$2,642

Sworn and subscribed before me, this 18th day of June, A. D. 1886.

W. S. DAUGHERTY,
Prothonotary.

Continued.

Aggregate value of property taxable for State purposes at 3 mills on the dollar, including money at interest, household furniture, stages, omnibuses, &c.	Amount of State tax assessed on pleasure carriages at 1 per cent.	Number of gold lever watches.	Number of silver lever watches	Number of common watches.	Amount of State tax assessed on watches.	Aggregate amount of State tax assessed.	Debt of county.	Number of districts.
$75,197	$3 00	.....	4	3	$4 50	$233 09	.....	1
20,737	29 00	.....	.....	3	1 50	91 21	.....	2
56,793	17 00	4	4	32	7 16	194 54	.....	3
121,293	10 00	1	5	23	16 25	387 76	.....	4
62,239	10 00	.....	1	3	2 25	198 96	.....	5
4,892	4 00	2	4	1	5 50	24 18	.....	6
10,790	19 00	.....	2	.....	1 50	52 87	.....	7
16,614	7 00	.....	1	2	1 75	58 60	.....	8
16,622	14 00	.....	.....	.....	.....	63 87	.....	9
50,193	26 00	4	9	2	12 25	188 83	.....	10
12,498	34 00	.....	.....	4	2 00	62 50	.....	11
48,255	31 00	1	.....	3	1 50	177 26	.....	12
3,396	13 00	.....	1	5	3 00	37 19	.....	13
67,402	24 00	.....	2	3	3 75	229 96	.....	14
16,580	11 00	.....	2	6	3 25	64 00	.....	15
2,892	5 00	.....	.....	.....	.....	13 68	.....	16
246,806	47 00	21	23	11	43 75	831 17	.....	17
78,312	4 00	4	8	7	13 50	252 44	.....	18
4,151	5 00	.....	1	.....	75	18 21	.....	19
21,544	24 00	.....	2	.....	1 50	90 13	.....	20
15,794	6 00	.....	4	.....	3 00	54 38	.....	21
17,304	11 00	.....	1	1	1 25	64 16	.....	22
34,423	49 00	.....	.....	3	1 50	153 77	.....	23
9,865	1 00	.....	.....	4	2 00	35 59	.....	24
41,506	12 00	1	2	2	3 50	138 83	.....	25
14,833	5 00	.....	2	.....	1 50	51 00	.....	26
3,957	5 00	.....	1	2	1 75	17 62	.....	27
42,503	17 00	.....	.....	3	1 50	146 01	.....	28
6,475	2 00	.....	10	2	8 50	35 93	.....	29
3,350	6 00	6	.....	.....	6 00	22 05	.....	30
6,480	7 00	.....	.....	7	3 50	29 94	.....	31
27,596	30 00	2	.....	1	2 50	115 28	.....	32
15,602	5 00	.....	.....	1	50	52 31	.....	33
20,397	6 00	.....	.....	2	1 00	68 19	.....	34
39,801	15 00	.....	.....	1	50	104 90	.....	35
54,512	31 00	3	2	3	6 00	200 54	.....	36
$1,291,604	$535 27	43	87	137	$170 16	$4,562 95	.....	

ATTEST:
J. H. STEWART,
Clerk.

R. N. McCOMB,
A. W. STEELE,
JER. WAKEFIELD,
County Commissioners.

JEFFERSON

Tabular Statement showing the number of taxables, the number of acres of cleared all matter and things made taxable by the laws of this Commonwealth, were valued, eral assessment districts in the county of Jefferson, made pursuant to the several

NAMES OF ASSESSMENT DISTRICTS.	Number of taxables.	Acres of cleared land.	Acres of timber land.	Value of all real estate.	Value of real estate exempt from taxation.
1. Brookville borough,	837	398	. . . . .	$309,413	$93,180
2. Barnett township,	103	21,633	3,244	25,439	600
3. Beaver township,*	294	12,672	. . . . .	49,252	2,075
4. Bell township,	297	7,894	3,349	47,648	1,700
5. Big Run borough,	148	222	. . . . .	25,610	1,000
6. Brockwayville borough,	204	371	23	17,879	. . . . .
7. Clayville borough,	142	213	. . . . .	19,251	200
8. Clover township,	316	8,118	1,520	50,937	2,800
9. Corsica borough,	126	211	. . . . .	25,227	12,000
10. Eldred township,	412	17,873	169	99,188	. . . . .
11. Gaskill township,	204	8,222	3,804	41,556	1,470
12. Heath township,	84	9,070	1,774	31,144	1,600
13. Henderson township,	291	7,655	5,833	57,549	1,610
14. Knox township,	337	12,391	5,249	72,849	11,500
15. McCalmont township,	216	6,678	7,464	75,526	1,700
16. Oliver township,	324	14,503	4,220	95,423	700
17. Perry township,	383	11,479	4,186	93,798	12,890
18. Pine Creek township,	381	12,978	3,830	88,720	8,400
19. Polk township,*	168	21,100	. . . . .	65,516	1,000
20. Porter township,*	198	9,665	. . . . .	34,607	860
21. Punxsutawney borough,	380	40	. . . . .	88,286	10,000
22. Reynoldsville borough,	729	200	. . . . .	126,988	21,600
23. Ringgold township,	265	52,769	2,389	11,652	1,425
24. Rose township,	561	7,922	3,243	108,938	9,050
25. Snyder township,	270	14,311	3,960	95,247	2,000
26. Union township,	206	9,474	780	45,551	1,100
27. Warsaw township,	437	26,666	3,452	155,930	1,650
28. Washington township,	577	18,637	4,950	139,251	3,700
29. Winslow township,	849	15,399	1,801	221,680	9,900
30. Worthville borough,	55	376	. . . . .	9,272	1,550
31. Young township,	590	7,823	1,777	84,480	2,250
	10,384	336,963	67,017	$2,413,807	$218,910

* Timber not returned by assessor.

COUNTY.

and timber land, and the amount at which all the real and personal property, and and the amount of taxes assessed thereon for State and county purposes, in the sev- acts of Assembly relating thereto.

Value of real estate taxable.	Number and value of horses, mares, geldings, and mules over the age of four years.		Number and value of neat cattle over the age of four years.		Value of salaries and emoluments of office, offices, posts of profit, professions, trades, and occupations.	Value of household furniture, including gold and silver plate, exceeding $300.	Number and value of pleasure carriages.		Number of districts.
	No.	Value.	No.	Value.			No.	Value.	
$216,233	170	$4,243	138	$1,138	$11,235	. . . . .	62	$2,115	1
24,839	44	1,660	65	663	1,435	. . . . .	. . . .	. . . . .	2
47,177	144	2,563	277	2,328	1,552	. . . . .	36	356	3
45,948	163	6,220	249	2,490	2,473	. . . . .	60	1,281	4
24,610	24	545	53	494	3,445	. . . . .	19	365	5
17,879	44	945	32	288	5,355	. . . . .	23	958	6
19,051	16	507	28	252	2,088	. . . . .	9	281	7
48,137	160	4,164	332	2,208	3,040	. . . . .	15	520	8
13,227	47	1,390	36	336	1,890	. . . . .	30	963	9
99,188	263	7,338	343	2,831	2,865	. . . . .	45	1,211	10
40,086	124	4,174	159	1,550	550	. . . . .	41	804	11
29,544	47	2,170	63	778	920	. . . . .	11	200	12
55,939	195	4,900	291	2,694	2,405	. . . . .	76	1,056	13
61,349	206	7,835	262	2,616	3,110	. . . . .	69	572	14
73,326	154	4,300	191	1,538	1,525	. . . . .	33	802	15
94,723	263	8,815	362	4,174	2,375	. . . . .	58	1,380	16
80,908	275	10,699	351	4,422	2,583	. . . . .	93	2,340	17
80,320	186	7,714	255	2,850	5,550	. . . . .	2	95	18
64,516	98	2,660	143	1,348	688	. . . . .	20	163	19
33,747	142	2,739	201	1,573	760	. . . . .	27	345	20
78,286	59	2,010	40	515	7,680	. . . . .	49	1,262	21
105,988	125	3,041	113	973	10,227	. . . . .	37	330	22
10,227	196	5,440	300	2,369	1,070	. . . . .	54	1,147	23
99,888	226	7,523	294	2,829	33,125	. . . . .	18	450	24
93,247	189	3,473	268	2,095	3,150	. . . . .	9	265	25
44,451	155	3,770	223	11,540	1,865	. . . . .	19	285	26
154,280	299	11,540	386	4,603	3,154	. . . . .	85	2,006	27
135,551	404	9,051	453	3,698	12,677	. . . . .	124	5,370	28
211,780	298	7,795	418	5,152	5,995	. . . . .	26	668	29
7,722	15	305	31	375	535	. . . . .	16	395	30
82,230	184	5,167	209	2,284	10,975	. . . . .	17	310	31
$2,194,897	4,920	$144,696	6,566	$73,004	$146,297	. . . . .	1,188	$28,295	

JEFFERSON—

NAMES OF ASSESSMENT DISTRICTS.	Aggregate value of all property taxable for county purposes at the rate of 10 mills on the dollar.	Aggregate amount of county tax assessed at the rate of 10 mills on the dollar.	Amount of money at interest, including mortgages, judgments, bonds, notes, stocks, &c.	Value of stages, omnibuses, hacks, cabs, &c.
1. Brookville borough,	$232,849	$2,328 49	$180,635	.....
2. Barnett township,	28,597	285 97	566	.....
3. Beaver township,	53,620	536 20	24,180	.....
4. Bell township,	57,131	571 31	7,412	.....
5. Big Run borough,	29,094	290 94	3,481	.....
6. Brockwayville borough,	24,467	244 67	9,219	.....
7. Clayville borough,	21,898	218 98	30,507	.....
8. Clover township,	57,549	575 49	63,060	.....
9. Corsica borough,	16,843	168 43	32,075	.....
10. Eldred township,	112,222	1,122 22	17,944	.....
11. Gaskill township,	46,360	463 60	4,207	.....
12. Heath township,	33,412	334 12	742	.....
13. Henderson township,	65,938	659 38	18,289	.....
14. Knox township,	74,910	749 10	5,419	.....
15. McCalmont township,	81,189	811 89	60,395	.....
16. Oliver township,	110,087	1,000 87	23,957	.....
17. Perry township,	98,612	986 12	35,855	.....
18. Pine Creek township,	96,434	964 34	25,369	.....
19. Polk township,	69,212	692 12	16,916	.....
20. Porter township,	38,819	388 19	6,114	.....
21. Punxsutawney borough,	88,491	884 91	62,525	.....
22. Reynoldsville borough,	120,229	1,202 29	44,485	.....
23. Ringgold township,	19,106	191 06	21,902	.....
24. Rose township,	143,365	1,433 65	61,627	.....
25. Snyder township,	101,965	1,019 65	21,843	.....
26. Union township,	61,626	616 26	21,129	.....
27. Warsaw township,	173,577	1,735 77	17,851	.....
28. Washington township,	160,977	1,609 77	67,080	.....
29. Winslow township,	230,722	2,307 22	52,481	.....
30. Worthville borough,	8,937	89 37	29,041	.....
31. Young township,	100,656	1,006 56	42,730	.....
	$2,558,894	$25,588 94	$1,009,036	.....

Sworn and subscribed before me, this 5th day of June, A. D. 1886.

SCOTT McCLELLAND,
Prothonotary.

Continued.

Aggregate value of property taxable for State purposes, at 3 mill's on the dollar, including money at interest, household furniture, stages, omnibuses, &c.	Amount of State tax assessed on pleasure carriages at 1 per cent.	Number of gold lever watches.	Number of silver lever watches	Number of common watches.	Amount of State tax assessed on watches.	Aggregate amount of State tax assessed.	Debt of county.	Number of districts.
$180,635	$21 15	10	17	30	$37 75	$600 80	. . . . .	1
566	. . . . .	1	. . . . .	. . . . .	1 00	2 69	. . . . .	2
24,180	3 56	. . . . .	1	1	1 25	77 35	. . . . .	3
7,412	12 81	. . . . .	3	2	3 25	38 29	. . . . .	4
3,481	3 65	4	1	3	6 25	20 34	. . . . .	5
9,219	9 58	4	1	1	5 25	42 48	. . . . .	6
30,507	2 81	3	1	1	4 25	98 58	. . . . .	7
63,060	5 20	1	2	9	7 00	201 38	. . . . .	8
32,075	9 63	. . . . .	3	14	9 25	115 10	. . . . .	9
17,944	12 11	. . . . .	2	6	4 50	70 44	. . . . .	10
4,207	8 04	. . . . .	2	. . . . .	1 50	22 16	. . . . .	11
742	2 00	. . . . .	. . . . .	1	50	4 72	. . . . .	12
18,289	10 56	. . . . .	. . . . .	3	1 50	66 92	. . . . .	13
5,419	5 72	. . . . .	. . . . .	1	50	22 47	. . . . .	14
60,395	8 02	1	. . . . .	. . . . .	1 00	190 20	. . . . .	15
23,957	13 80	. . . . .	. . . . .	. . . . .	. . . . .	85 67	. . . . .	16
35,855	23 40	. . . . .	2	5	4 00	134 96	. . . . .	17
25 369	95	. . . . .	4	3	4 50	81 63	. . . . .	18
16,916	1 63	. . . . .	2	. . . . .	1 50	53 87	. . . . .	19
6,114	3 45	. . . . .	. . . . .	1	50	22 29	. . . . .	20
62,525	12 62	6	20	14	28 00	228 19	. . . . .	21
44,485	3 30	23	56	9	69 50	206 25	. . . . .	22
21,902	11 47	. . . . .	. . . . .	2	1 00	78 17	. . . . .	23
61,627	4 50	. . . . .	1	7	4 25	198 38	. . . . .	24
21,843	2 65	. . . . .	1	3	2 25	70 42	. . . . .	25
21,129	2 85	. . . . .	. . . . .	2	1 00	67 23	. . . . .	26
17,851	20 06	2	5	9	10 25	83 66	. . . . .	27
67,080	53 70	1	. . . . .	4	3 00	257 94	. . . . .	28
52,481	6 68	15	11	13	29 75	193 87	. . . . .	29
29,041	3 95	1	1	1	2 25	93 32	. . . . .	30
42,730	3 10	2	5	7	9 25	137 44	. . . . .	31
$1,009,036	$282 95	74	141	152	$255 75	$3,557 21	$47,000	

ATTEST:
W. A. NEALE,
Clerk.

J. B. JORDAN,
T. H. WILSON,
EDWARD BARRY,
County Commissioners.

JUNIATA

Tabular Statement showing the number of taxables, the number of acres of cleared al: matter and things made taxable by the laws of this Commonwealth, were valued, eral assessment districts in the county of Juniata, made pursuant to the several

NAMES OF ASSESSMENT DISTRICTS.	Number of taxables.	Acres of cleared land.	Acres of timber land.	Value of all real estate.	Value of real estate exempt from taxation.
1. Beale township,	252	.....	.....	$119,436	.....
2. Delaware township,	357	.....	.....	163,728	.....
3. Fermanagh township,	324	.....	.....	208,561	.....
4. Fayette township,	563	.....	.....	256,737	.....
5. Patterson borough,	203	.....	.....	76,769	.....
6. Port Royal borough,	201	.....	.....	52,821	.....
7. Lack township,	372	.....	.....	83,872	.....
8. Spruce Hill township,	258	.....	.....	167,393	.....
9. Susquehanna township,	197	.....	.....	80,489	.....
10. Mifflintown borough,	290	.....	.....	122,280	.....
11. Milford township,	350	.....	.....	210,390	.....
12. Monroe township,	213	.....	.....	103,607	.....
13. Greenwood township,	207	.....	.....	40,197	.....
14. Thompsontown borough,	102	.....	.....	25,543	.....
15. Turbett township,	216	.....	.....	149,427	.....
16. Tuscarora township,	421	.....	.....	123,217	.....
17. Walker township,	424	.....	.....	363,130	.....
	4,950	.....	.....	$2,347,597	.....

COUNTY.

and timber land, and the amount at which all the real and personal property and and the amount of taxes assessed thereon for State and county purposes in the sev-acts of Assembly relating thereto.

Value of real estate taxable.	Number and value of horses, mares, geldings, and mules over the age of four years.		Number and value of neat cattle over the age of four years.		Value of salaries and emoluments of office, offices, posts of profit, professions, trades, and occupations.	Value of household furniture, including gold and silver plate, exceeding $300.	Number and value of pleasure carriages.		Number of districts.
	No.	Value.	No.	Value.			No.	Value.	
$119,436	182	$9,611	166	$2,514	$1,550	. . . . .	15	$370	1
163,728	212	5,235	266	2,839	4,150	. . . . .	51	1,545	2
208,561	232	7,650	248	2,833	3,915	. . . . .	42	1,040	3
256,737	349	8,621	362	3,749	5,641	. . . . .	123	1,409	4
76,769	19	1,510	15	245	4,045	$1,400	13	535	5
52,821	42	1,640	8	164	4,645	. . . . .	29	910	6
83,872	248	7,363	266	2,868	2,030	. . . . .	33	981	7
167,393	244	8,050	202	3,177	1,945	. . . . .	73	1,737	8
80,489	146	3,913	141	1,131	1,730	. . . . .	70	949	9
122,280	61	2,195	58	374	11,745	1,200	45	1,041	10
210,390	247	9,086	229	2,759	5,370	. . . . .	44	1,260	11
103,607	207	6,871	190	2,731	2,473	. . . . .	52	1,323	12
40,197	132	3,687	119	1,447	1,995	. . . . .	42	800	13
25,543	33	1,155	22	230	2,575	. . . . .	17	410	14
149,427	139	6,120	145	1,880	2,710	. . . . .	58	1,740	15
123,217	276	10,870	259	3,110	1,600	. . . . .	267	2,477	16
363,130	358	10,423	373	5,587	5,695	. . . . .	105	2,313	17
$2,347,597	3,127	$104,000	3,063	$37,638	$63,814	$2,600	1,079	$20,840	

JUNIATA—

NAMES OF ASSESSMENT DISTRICTS.	Aggregate value of all property taxable for county purposes at the rate of 6 mills on the dollar.	Aggregate amount of county tax assessed at the rate of 6 mills on the dollar.	Amount of money at interest including mortgages, judgments, bonds, notes, stocks, &c.	Value of stages, omnibuses, hacks, cabs, &c.
1. Beale township,	$133,481	.....	$44,479	.....
2. Delaware township,	177,507	.....	47,166	.....
3. Fermanagh township,	224,009	.....	55,034	.....
4. Fayette township,	276,157	.....	101,139	.....
5. Patterson borough,	83,104	.....	23,440	.....
6. Port Royal borough,	60,180	.....	30,058	.....
7. Lack township,	97,114	.....	35,000	.....
8. Spruce Hill township,	182,295	.....	44,013	.....
9. Susquehanna township,	88,212	.....	35,936	.....
10. Mifflintown borough,	137,634	.....	120,697	.....
11. Milford township,	228,865	.....	40,660	.....
12. Monroe township,	117,005	.....	70,259	.....
13. Greenwood township,	48,126	.....	4,642	.....
14. Thompsontown borough,	29,913	.....	14,453	.....
15. Turbett township,	161,877	.....	18,816	.....
16. Tuscarora township,	141,274	.....	32,686	.....
17. Walker township,	387,148	.....	60,152	.....
	$2,573,901	$154,434 06	$778,631	.....

Sworn and subscribed before me, this 29th day of June, A D. 1886.

Continued.

Aggregate value of property taxable for State purposes at 3 mills on the dollar, including money at interest, household furniture, stages, omnibuses, &c.	Amount of State tax assessed on pleasure carriages at 1 per cent.	Number of gold lever watches.	Number of silver lever watches	Number of common watches.	Amount of State tax assessed on watches.	Aggregate amount of State tax assessed.	Debt of county.	Number of districts.
. . . . .	$3 70	. . . . .	. . . . .	. . . . .	. . . . .	$137 13	. . . . .	1
. . . . .	15 45	. . . . .	. . . . .	. . . . .	. . . . .	143 04	. . . . .	2
. . . . .	10 40	. . . . .	. . . . .	. . . . .	. . . . .	175 50	. . . . .	3
. . . . .	14 09	. . . . .	8	. . . . .	$4 00	307 41	. . . . .	4
. . . . .	5 35	. . . . .	13	. . . . .	9 50	74 67	. . . . .	5
. . . . .	9 10	5	4	. . . . .	7 00	97 17	. . . . .	6
. . . . .	9 81	1	. . . . .	. . . . .	1 00	106 00	. . . . .	7
. . . . .	17 37	. . . . .	2	. . . . .	1 50	133 53	. . . . .	8
. . . . .	9 49	. . . . .	. . . . .	1	50	108 30	. . . . .	9
. . . . .	10 41	16	. . . . .	32	36 25	398 34	. . . . .	10
. . . . .	12 60	. . . . .	. . . . .	. . . . .	. . . . .	121 98	. . . . .	11
. . . . .	18 23	. . . . .	. . . . .	2	1 00	211 77	. . . . .	12
. . . . .	8 00	. . . . .	. . . . .	. . . . .	. . . . .	13 92	. . . . .	13
. . . . .	4 10	4	. . .	7	7 75	43 30	. . . . .	14
. . . . .	17 40	. . . . .	. . . . .	1	75	57 19	. . . . .	15
. . . . .	24 77	3	. . . . .	7	10 25	108 30	. . . . .	16
. . . . .	23 13	. . . . .	. . . . .	. . . . .	. . . . .	180 45	. . . . .	17
. . . . .	$208 40	29	27	50	$79 50	$2,418 00	$30,000 00	

ATTEST:
S. B. LOUDON,
Clerk.

O. P. BARTON,
J. T. DIMM,
W. M. STERRETT,
County Commissioners.

LACKAWANNA

Tabular Statement showing the number of taxables, the number of acres of cleared all matter and things made taxable by the laws of this Commonwealth, were valued, eral assessment districts in the county of Lackawanna, made pursuant to the several

NAMES OF ASSESSMENT DISTRICTS.	Number of taxables.	Acres of cleared land.	Acres of timber land.	Value of all real estate.	Value of real estate exempt from taxation.
1. Archbald borough,	753			$441,488	$34,100
2. Blakeley borough,	604			280,650	13,400
3. Benton township,	377			240,098	4,700
4. Carbondale township,	331			119,338	1,550
5. Carbondale city,	2,474			873,946	90,950
6. Clifton township,	87			47,376	300
7. Covington township,	251			95,702	1,700
8. Dickson City borough,	573			443,176	11,630
9. Dunmore borough,	1,833			941,873	104,500
10. Fell township,	153			479,799	1,100
11. Greenfield township,	276			167,707	6,550
12. Glenwood borough,	227			80,103	5,110
13. Glenburn borough,	93			66,247	800
14. Gouldsboro' borough,	41			9,058	1,200
15. Jermyn borough,	576			177,473	16,920
16. Jefferson township,	250			105,441	3,200
17. Lackawanna township,	1,455			1,243,461	64,700
18. Lehigh township,	78			19,185	50
19. La Plume township,	68			85,023	50,400
20. Madison township,	435			137,754	8,400
21. Newton township,	300			354,060	135,850
22. North Abington township,	413			241,810	6,125
23. Old Forge township,	589			557,902	7,900
24. Olyphant borough,	771			363,139	18,200
25. Roaring Brook township,	235			92,825	1,505
26. Ransom township,	206			171,360	42,200
27. Spring Brook township,	274			114,264	2,125
28. South Abington township,	354			193,780	3,525
29. Scott township,	422			253,598	11,806
30. Waverly borough,	149			52,301	6,650
31. Winton borough,	391			184,874	2,500
32. Scranton city, First ward,	855			536,139	31,600
33. Do. Second ward,	1,220			384,491	13,450
34. Do. Third ward,	547			215,468	1,907
35. Do. Fourth ward,	1,198			507,437	32,250
36. Do. Fifth ward,	1,464			694,590	61,450
37. Do. Sixth ward,	564			81,441	3,300
38. Do. Seventh ward,	645			166,333	4,800
39. Do. Eighth ward,	967			2,238,180	226,350
40. Do. Ninth ward,	711			1,404,035	504,250
41. Do. Tenth ward,	307			136,443	5,174
42. Do. Eleventh ward,	1,205			352,298	37,200
43. Do. Twelfth ward,	544			80,318	3,800
44. Do. Thirteenth ward,	719			385,401	16,325
45. Do. Fourteenth ward,	797			377,887	4,600
46. Do. Fifteenth ward,	781			268,866	13,300
47. Do. Sixteenth ward,	951			753,209	58,450
48. Do. Seventeenth ward,	622			1,091,085	17,000
49. Do. Eighteenth ward,	364			65,807	3,650
50. Do. Nineteenth ward,	814			190,890	14,040
51. Do. Twentieth ward,	814			216,623	8,604
52. Do. Twenty-first ward,	368			439,048	1,500
	31,491			$19,224,795	$1,722,646

COUNTY.

and timber land, and the amount at which all the real and personal property, and and the amount of taxes assessed thereon for State and county purposes, in the sev- acts of Assembly relating thereto.

Value of real estate taxable.	Number and value of horses, mares, geldings, and mules over the age of four years.		Number and value of neat cattle over the age of four years.		Value of salaries and emoluments of office, offices, posts of profit, professions, trades, and occupations.	Value of household furniture, including gold and silver plate, exceeding $300.	Number and value of pleasure carriages.		Number of districts.
	No.	Value.	No.	Value.			No.	Value.	
$407,388	139	$5,145	78	$1,170	$44,875	. . . . .	8	$510	1
267,250	127	4,970	72	1,435	31,100	$650	26	1,712	2
239,398	348	13,884	613	6,345	8,055	. . . . .	14	705	3
117,788	50	2,075	63	950	14,015	. . . . .	2	115	4
782,996	252	9,358	71	1,150	134,365	. . . . .	83	6,175	5
47,076	35	1,707	68	1,286	2,450	. . . . .	3	120	6
94,002	142	4,999	286	3,578	4,380	. . . . .	9	565	7
431,546	107	5,105	52	780	3,125	. . . . .	11	383	8
837,373	376	17,560	165	2,475	95,150	. . . . .	27	1,720	9
478,699	92	5,150	199	3,395	5,475	. . . . .	. . .	. . . . .	10
161,157	228	4,970	408	4,080	4,160	. . . . .	9	580	11
74,993	87	2,680	1	15	12,250	. . . . .	3	55	12
65,447	68	2,825	101	1,010	2,745	. . . . .	1	70	13
7,858	16	535	31	480	2,400	. . . . .	. . .	. . . . .	14
160,553	114	5,455	84	1,260	32,370	. . . . .	. . .	. . . . .	15
102,241	104	3,840	246	3,100	4,475	. . . . .	10	415	16
1,178,761	703	30,800	177	2,670	86,900	. . . . .	35	1,495	17
19,135	16	419	41	646	2,100	. . . . .	7	370	18
34,623	36	1,450	59	590	1,850	. . . . .	. . .	. . . . .	19
129,354	215	8,368	321	3,505	13,030	. . . . .	10	450	20
218,210	252	10,025	345	3,490	5,775	. . . . .	27	1,510	21
235,685	284	10,270	490	4,940	11,350	. . . . .	37	1,535	22
550,002	245	11,675	100	1,500	32,300	. . . . .	18	1,005	23
344,989	155	6,250	27	455	42,375	. . . . .	8	640	24
91,320	88	4,245	121	1,580	9,100	. . . . .	. . .	. . . . .	25
129,160	156	4,854	175	1,750	5,350	. . . . .	4	225	26
112,139	153	3,872	178	2,806	6,565	. . . . .	17	840	27
190,255	224	8,792	521	5,210	12,150	. . . . .	3	110	28
241,792	348	12,277	546	5,835	7,255	. . . . .	21	1,125	29
45,651	37	1,185	26	450	5,075	. . . . .	15	395	30
182,374	81	3,049	24	480	21,750	. . . . .	4	70	31
504,539	186	7,455	54	935	48,900	440	10	690	32
371,041	201	8,080	30	390	61,970	. . . . .	19	1,130	33
213,561	70	4,320	34	510	23,950	. . . . .	4	115	34
475,187	65	4,620	18	355	62,650	. . . . .	13	830	35
633,140	193	11,510	27	900	84,725	. . . . .	17	1,380	36
78,141	32	1,570	. . .	. . . . .	26,450	. . . . .	7	315	37
161,533	39	1,540	1	10	32,075	. . . . .	3	150	38
2,011,830	204	6,695	. . .	. . . . .	64,275	9,000	18	1,485	39
899,785	158	7,850	17	340	47,605	. . . . .	30	2,925	40
131,269	17	856	34	409	16,825	. . . . .	2	130	41
315,098	106	4,220	34	365	66,900	. . . . .	11	575	42
76,513	21	830	20	440	27,910	. . . . .	1	50	43
369,076	188	7,005	11	225	37,025	. . . . .	16	1,215	44
373,287	158	6,880	6	100	44,540	. . . . .	15	1,040	45
253,566	81	3,135	7	115	39,560	. . . . .	. . .	. . . . .	46
694,759	151	8,860	11	265	67,975	. . . . .	29	2,850	47
1,074,085	184	8,430	13	470	45,225	. . . . .	37	3,045	48
62,157	17	510	. . .	. . . . .	15,825	. . . . .	2	100	49
176,850	72	2,880	32	320	37,775	. . . . .	2	75	50
208,019	85	3,200	2	25	30,250	. . . . .	4	180	51
437,548	228	13,453	70	1,035	19,250	. . . . .	16	1,165	52
$17,502,149	7,734	$321,688	6,110	$75,625	$1,593,875	$10,090	668	$42,370	

LACKAWANNA—

NAMES OF ASSESSMENT DISTRICTS.	Aggregate value of all property taxable for county purposes at the rate of 7 mills on the dollar.	Aggregate amount of county tax assessed at the rate of 7 mills on the dollar.	Amount of money at interest including mortgages, judgments, bonds, notes, stocks, &c.	Value of stages, omnibuses, hacks, cabs, &c.
1. Archbald borough,	$458,578	$3,192 59	.....	.....
2. Blakeley borough,	305,925	2,142 28	.....	.....
3. Benton township,	267,682	1,874 05	.....	.....
4. Carbondale township,	134,828	921 11	.....	.....
5. Carbondale city,	929,489	6,507 30	.....	$585
6. Clifton township,	52,519	298 60	.....	.....
7. Covington township,	106,956	746 67	.....	.....
8. Dickson City borough,	468,456	2,662 43	.....	.....
9. Dunmore borough,	955,678	6,186 33	.....	990
10. Fell township,	492,819	3,021 77	.....	.....
11. Greenfield township,	174,367	1,220 73	.....	.....
12. Glenwood borough,	89,938	629 64	.....	.....
13. Glenburn borough,	72,457	507 07	.....	.....
14. Gouldsboro' borough,	11,273	78 90	.....	.....
15. Jermyn borough,	199,638	1,397 99	.....	.....
16. Jefferson township,	113,656	706 41	.....	.....
17. Lackawanna township,	1,300,236	9,073 91	.....	.....
18. Lehigh township,	22,300	140 66	.....	.....
19. La Plume township,	38,763	298 99	.....	.....
20. Madison township,	154,257	1,072 83	.....	.....
21. Newton township,	238,215	1,640 79	.....	.....
22. North Abington township,	262,830	1,837 82	.....	.....
23. Old Forge township,	595,477	4,168 74	.....	.....
24. Olyphant borough,	394,474	2,032 94	.....	.....
25. Roaring Brook township,	106,245	692 51	.....	.....
26. Ransom township,	141,114	832 92	.....	.....
27. Spring Brook township,	125,382	494 85	.....	.....
28. South Abington township,	216,407	1,514 52	.....	.....
29. Scott township,	267,159	1,875 02	.....	.....
30. Waverly borough,	52,361	366 69	.....	.....
31. Winton borough,	207,808	1,384 18	.....	70
32. Scranton city, First ward,	562,509	3,938 95	.....	.....
33. Do. Second ward,	441,918	3,094 50	.....	412
34. Do. Third ward,	242,431	1,697 00	.....	.....
35. Do. Fourth ward,	544,012	3,808 86	.....	.....
36. Do. Fifth ward,	731,840	5,123 56	.....	.....
37. Do. Sixth ward,	106,311	744 50	.....	.....
38. Do. Seventh ward,	195,573	1,369 88	.....	340
39. Do. Eighth ward,	2,095,150	14,666 23	.....	1,675
40. Do. Ninth ward,	957,630	6,704 45	.....	1,400
41. Do. Tenth ward,	149,597	1,047 25	.....	150
42. Do. Eleventh ward,	386,833	2,708 00	.....	150
43. Do. Twelfth ward,	105,993	741 86	.....	300
44. Do. Thirteenth ward,	413,911	2,897 92	.....	.....
45. Do. Fourteenth ward,	425,287	2,977 70	.....	.....
46. Do. Fifteenth ward,	298,376	2,089 54	.....	.....
47. Do. Sixteenth ward,	774,184	5,419 33	.....	700
48. Do. Seventeenth ward,	1,128,385	7,898 86	.....	.....
49. Do. Eighteenth ward,	78,492	549 49	.....	.....
50. Do. Nineteenth ward,	217,915	1,525 90	.....	90
51. Do. Twentieth ward,	241,494	1,690 18	.....	.....
52. Do. Twenty-first ward,	471,786	3,302 82	.....	.....
	$19,526,917	$133,518 02	.....	$6,862

Sworn and subscribed before me, this 12th day of July, A. D. 1886.

M. W. LOWRY.
Notary Public.

Continued.

Aggregate value of property taxable for State purposes at 3 mills on the dollar, including money at interest, household furniture, stages, omnibuses, &c.	Amount of State tax assessed on pleasure carriages at 1 per cent.	Number of gold lever watches.	Number of silver lever watches	Number of common watches.	Amount of State tax assessed on watches.	Aggregate amount of State tax assessed.	Debt of county.	Number of districts.
$43,609	$5 10	15	1	6	$13 75	. . . . .	. . . . .	1
107,642	17 12	16	25	17	43 25	. . . . .	. . . . .	2
37,880	7 05	. . . . .	14	. . . . .	10 50	. . . . .	. . . . .	3
10,003	1 15	. . . . .	. . . . .	. . . . .	. . . . .	. . . . .	. . . . .	4
451,823	61 75	53	41	69	118 25	. . . . .	. . . . .	5
2,433	1 20	1	. . . . .	. . . . .	1 00	. . . . .	. . . . .	6
29,658	5 65	6	2	2	8 50	. . . . .	. . . . .	7
6,715	3 83	7	1	7	11 25	. . . . .	. . . . .	8
105,666	17 20	30	10	12	43 50	. . . . .	. . . . .	9
29,196	. . . . .	1	. . . . .	. . . . .	1 00	. . . . .	. . . . .	10
20,723	5 80	3	2	2	5 50	. . . . .	. . . . .	11
4,279	55	5	. . . . .	1	5 50	. . . . .	. . . . .	12
2,425	70	. . . . .	. . . . .	. . . . .	. . . . .	. . . . .	. . . . .	13
17,579	. . . . .	. . . . .	1	. . . . .	75	. . . . .	. . . . .	14
13,900	. . . . .	1	. . . . .	3	2 50	. . . . .	. . . . .	15
13,223	4 45	2	5	3	7 25	. . . . .	. . . . .	16
78,586	14 95	9	27	2	30 25	. . . . .	. . . . .	17
20,474	3 70	2	. . . . .	1	2 50	. . . . .	. . . . .	18
2,520	. . . . .	1	2	. . . . .	2 50	. . . . .	. . . . .	19
27,778	4 50	2	11	2	11 25	. . . . .	. . . . .	20
51,411	15 10	2	8	8	12 00	. . . . .	. . . . .	21
87,872	15 35	6	3	9	12 75	. . . . .	. . . . .	22
16,165	10 05	4	5	8	11 75	. . . . .	. . . . .	23
26,928	6 40	9	2	5	13 00	. . . . .	. . . . .	24
14,028	. . . . .	. . . . .	. . . . .	. . . . .	. . . . .	. . . . .	. . . . .	25
33,575	2 25	8	. . . . .	3	9 50	. . . . .	. . . . .	26
58,071	8 40	. . . . .	. . . . .	9	4 50	. . . . .	. . . . .	27
8,607	1 10	. . . . .	3	10	7 25	. . . . .	. . . . .	28
68,488	11 25	. . . . .	11	13	14 75	. . . . .	. . . . .	29
29,079	3 95	4	5	2	8 75	. . . . .	. . . . .	30
6,249	70	1	3	4	5 25	. . . . .	. . . . .	31
64,346	6 90	. . . . .	2	21	12 00	. . . . .	. . . . .	32
167,721	11 30	51	27	18	80 25	. . . . .	. . . . .	33
14,695	1 15	2	4	. . . . .	5 00	. . . . .	. . . . .	34
75,749	8 30	13	22	7	33 00	. . . . .	. . . . .	35
103,489	13 80	18	34	23	55 00	. . . . .	. . . . .	36
17,244	3 15	5	. . . . .	. . . . .	5 00	. . . . .	. . . . .	37
15,896	1 50	. . . . .	1	. . . . .	75	. . . . .	. . . . .	38
729,602	14 85	13	32	28	51 00	. . . . .	. . . . .	39
264,778	29 24	71	38	20	109 50	. . . . .	. . . . .	40
9,049	1 30	1	. . . . .	. . . . .	1 00	. . . . .	. . . . .	41
208,167	5 75	8	9	7	18 25	. . . . .	. . . . .	42
16,504	50	3	7	. . . . .	8 25	. . . . .	. . . . .	43
299,791	12 15	25	21	14	47 75	. . . . .	. . . . .	44
119,532	10 40	17	15	8	32 25	. . . . .	. . . . .	45
46,313	. . . . .	6	29	. . . . .	27 75	. . . . .	. . . . .	46
412,801	28 50	68	44	12	107 00	. . . . .	. . . . .	47
544,211	30 45	63	33	12	93 75	. . . . .	. . . . .	48
9,240	1 00	6	. . . . .	4	8 00	. . . . .	. . . . .	49
18,546	75	3	. . . . .	. . . . .	3 00	. . . . .	. . . . .	50
19,379	1 80	1	1	2	2 75	. . . . .	. . . . .	51
16,546	11 65	3	2	1	5 00	. . . . .	. . . . .	52
$4,600,139	$423 70	565	503	375	$1,129 75	$15,353 86	$305,000	

ATTEST:
D. W. POWELL,
Clerk.

H. L. HALSTEAD,
WILLIAM FRANZ,
W. J. BURKE,
County Commissioners.

Tabular Statement showing the number of taxables, the number of acres of cleared all matter and things made taxable by the laws of this Commonwealth, were valued, eral assessment districts in the county of Lancaster, made pursuant to the several

NAMES OF ASSESSMENT DISTRICTS.	Number of taxables.	Acres of cleared land.	Acres of timber land.	Value of all real estate.	Value of real estate exempt from taxation.
1. Adamstown borough,	171				
2. Bart township,	366		1,175		
3. Brecknock township,	471		453		
4. Caernarvon township,	450		3,606		
5. Clay township,	439		1,445		
6. Cocalico, East, township,	735		1,839		
7. Cocalico, West, township,	647		1,672		
8. Colerain township,	546		2,046		
9. Columbia, First ward,	879				
10. Do. Second ward,	924				
11. Do. Third ward,	796				
12. Conestoga township,	528		543		
13. Conoy township,	538		148		
14. Donegal, East, township,	907		107		
15. Donegal, West, township,	328		554		
16. Drumore,	836		137		
17. Earl township,	1,026		249		
18. Earl, East, township,	916		1,965		
19. Earl, West, township,	617		230		
20. Eden township,	344		1,049		
21. Elizabeth township,	281		2,610		
22. Elizabethtown borough,	361				
23. Ephrata township,	1,297		911		
24. Fulton township,	499		1,618		
25. Hempfield, East, township,	976		246		
26. Hempfield, West, township,	1,122		718		
27. Lampeter, East, township,	687		73		
28. Lampeter, West, township,	506		32		
29. Lancaster township,	227				
30. Leacock township,	688				
31. Leacock, Upper, township,	620		133		
32. Little Britain,	482		2,286		
33. Manheim borough,	578				
34. Manheim township,	851		355		
35. Manor township,	1,466		729		
36. Marietta borough,	801				
37. Martic township,	558		5,589		
38. Mt. Joy borough,	591				
39. Mt. Joy township,	605		1,080		
40. Paradise township,	570		21		
41. Penn township,	550		2,875		
42. Pequa township,	395		158		
43. Providence township,	556		2,186		
44. Rapho township,	938		1,572		
45. Sadsbury township,	542		633		
46. Salisbury township,	1,044		2,058		
47. Strasburg borough,	325				
48. Strasburg township,	519		578		
49. Warwick township,	1,244		400		
50. Washington borough, Upper ward,	85				
51. Do. do. Lower ward,	97				
52. Lancaster city, First ward,	882				
53. Do. Second ward,	779				
54. Do. Third ward,	779				
55. Do. Fourth ward,	883				
56. Do. Fifth ward,	813				
57. Do. Sixth ward,	1,294				
58. Do. Seventh ward,	965				
59. Do. Eighth ward,	1,085				
60. Do. Ninth ward,	952				
	40,894		44,079		

COUNTY.

and timber land, and the amount at which all the real and personal property, and and the amount of taxes assessed thereon for State and county purposes, in the sev- acts of Assembly relating thereto.

Value of real estate taxable.	Number and value of horses, mares, geldings, and mules over the age of four years.		Number and value of neat cattle over the age of four years.		Value of salaries and emoluments of office, offices, posts of profit, professions, trades, and occupations.	Value of household furniture, including gold and silver plate, exceeding $300.	Number and value of pleasure carriages.		Number of districts.
	No.	Value.	No.	Value.			No.	Value.	
$164,870	57	$4,040	33	$660	. . . . .	$1,020	38	$1,320	1
555,099	347	22,170	343	9,090	. . . . .	. . . . .	146	5,150	2
549,035	423	23,088	568	11,208	. . . . .	. . . . .	234	6,002	3
1,002,256	378	33,530	456	12,043	. . . . .	. . . . .	212	7,893	4
1,199,449	462	36,927	561	12,713	. . . . .	625	237	8,953	5
997,306	478	30,523	608	12,200	. . . . .	. . . . .	349	9,040	6
1,256,984	522	31,680	756	14,943	. . . . .	. . . . .	300	6,693	7
844,893	483	30,530	899	18,933	. . . . .	200	202	6,989	8
1,123,588	74	6,800	17	495	. . . . .	6,550	75	3,020	9
803,610	50	4,500	6	260	. . . . .	9,200	23	1,357	10
715,680	46	4,015	15	375	. . . . .	1,950	6	310	11
1,002,294	300	27,945	394	9,529	. . . . .	825	122	5,975	12
936,963	287	23,065	338	8,262	. . . . .	2,450	84	3,610	13
2,615,193	695	64,470	849	23,379	. . . . .	4,300	295	13,880	14
911,447	327	22,760	420	9,932	. . . . .	910	146	5,870	15
1,432,195	734	50,470	958	23,010	. . . . .	1,200	334	12,922	16
2,389,771	753	51,023	662	13,927	. . . . .	383	439	15,181	17
1,584,953	634	49,010	671	15,398	. . . . .	2,660	415	14,323	18
1,922,293	598	46,335	476	11,340	. . . . .	200	315	11,544	19
505,528	255	16,675	271	5,504	. . . . .	3,530	113	3,731	20
664,268	288	18,404	246	5,012	. . . . .	400	104	3,419	21
361,768	94	6,890	42	945	. . . . .	1,500	60	2,815	22
2,427,965	704	53,720	624	15,222	. . . . .	6,730	482	18,072	23
936,771	457	28,877	530	12,798	. . . . .	200	180	7,526	24
2,557,800	698	65,520	768	18,759	. . . . .	2,100	366	15,892	25
2,438,103	540	42,895	695	17,697	. . . . .	2,050	138	6,455	26
2,350,100	718	63,135	810	19,670	. . . . .	2,200	362	14,974	27
4,966,870	609	63,400	706	20,825	. . . . .	1,281	254	13,920	28
960,325	246	22,625	317	9,151	. . . . .	3,700	94	5,500	29
2,022,797	659	61,828	672	18,548	. . . . .	300	367	16,878	30
2,223,120	634	55,705	598	16,077	. . . . .	900	360	14,141	31
863,835	471	28,895	607	15,276	. . . . .	295	214	7,451	32
648,369	107	10,215	34	830	. . . . .	3,400	111	5,390	33
2,564,155	704	58,140	. . . .	20,056	. . . . .	4,900	348	14,225	34
4,463,998	1,140	113,615	1,512	39,326	. . . . .	6,473	573	25,569	35
479,287	98	7,740	31	752	. . . . .	6,750	72	4,300	36
634,740	367	23,140	399	8,689	. . . . .	600	132	4,575	37
498,529	92	7,070	13	365	. . . . .	3,465	57	3,190	38
1,637,592	578	40,188	798	17,266	. . . . .	. . . . .	326	9,890	39
1,583,879	546	47,540	558	15,374	. . . . .	2,300	365	14,491	40
1,769,279	675	56,500	760	16,393	. . . . .	500	320	11,446	41
1,355,005	385	38,005	434	11,643	. . . . .	1,000	188	8,255	42
875,022	376	24,908	409	9,416	. . . . .	250	132	4,906	43
3,132,931	1,157	88,115	1,426	31,355	. . . . .	275	535	17,905	44
858,706	363	23,120	625	15,300	. . . . .	2,650	158	5,788	45
2,782,521	1,016	83,600	931	23,332	. . . . .	3,200	563	19,015	46
370,137	94	7,595	34	920	. . . . .	750	88	4,700	47
1,813,595	595	53,111	648	16,730	. . . . .	650	311	13,538	48
2,614,227	605	56,180	380	14,527	. . . . .	600	265	11,765	49
88,560	23	1,705	15	380	. . . . .	. . . . .	7	204	50
56,644	5	285	11	250	. . . . .	. . . . .	2	65	51
1,531,466	80	6,290	2	80	. . . . .	11,250	48	3,385	52
2,393,943	66	6,850	3	125	. . . . .	27,950	25	4,450	53
1,127,650	48	3,050	. . . .	. . . . .	. . . . .	10,520	26	2,140	54
1,628,500	66	745	6	150	. . . . .	10,125	31	3,095	55
995,122	53	2,912	2	65	. . . . .	9,050	16	795	56
2,114,515	138	11,610	33	865	. . . . .	23,435	60	3,900	57
707,295	72	5,060	57	1,470	. . . . .	1,650	8	90	58
897,285	76	5,080	81	2,483	. . . . .	2,200	16	860	59
1,174,490	107	9,200	23	500	. . . . .	2,100	3	165	60
$93,133,431	23,703	$1,882,979	25,141	$631,823	. . . . .	$193,702	11,842	$468,903	

NAMES OF ASSESSMENT DISTRICTS.	Aggregate value of all property taxable for county purposes at the rate of 2½ mills on the dollar.	Aggregate amount of county tax assessed at the rate of 2½ mills on the dollar.	Amount of money at interest, including mortgages, judgments, bonds, notes, stocks, &c.	Value of stages, omnibuses, hacks, cabs, &c.
1. Adamstown borough,	$171,910	$429 77	.....	.....
2. Bart township,	591,509	1,478 77	.....	.....
3. Brecknock township,	589,393	1,473 48	.....	.....
4. Caernarvon township,	1,055,722	2,639 30	.....	.....
5. Clay township,	1,258,667	3,146 67	.....	.....
6. Cocalico, East, township,	1,049,069	2,622 67	.....	.....
7. Cocalico, West, township,	1,310,364	3,275 91	.....	.....
8. Colerain township,	901,045	2,252 61	.....	.....
9. Columbia, First ward,	1,140,453	2,851 13	.....	.....
10. Do. Second ward,	818,937	2,047 34	.....	.....
11. Do. Third ward,	722,330	1,805 83	.....	.....
12. Conestoga township,	1,046,568	2,616 42	.....	.....
13. Conoy township,	974,350	2,435 87	.....	.....
14. Donegal, East, township,	2,721,222	6,803 06	.....	.....
15. Donegal, West, township,	950,919	2,377 30	.....	.....
16. Drumore township,	1,519,797	3,799 49	.....	.....
17. Earl township,	2,470,285	6,175 71	.....	.....
18. Earl, East, township,	1,666,344	4,165 86	.....	.....
19. Earl, West, township,	1,991,712	4,979 28	.....	.....
20. Eden township,	534,967	1,337 42	.....	.....
21. Elizabeth township,	691,503	1,728 76	.....	.....
22. Elizabethtown borough,	373,918	934 79	.....	.....
23. Ephrata township,	2,521,709	6,304 27	.....	.....
24. Fulton township,	986,172	2,465 43	.....	.....
25. Hempfield, East, township,	2,660,071	6,650 18	.....	.....
26. Hempfield, West, township,	2,557,200	6,393 00	.....	.....
27. Lampeter, East, township,	2,450,079	6,125 20	.....	.....
28. Lampeter, West, township,	2,066,296	5,165 74	.....	.....
29. Lancaster township,	1,001,301	2,503 25	.....	.....
30. Leacock township,	2,120,356	5,300 89	.....	.....
31. Leacock, Upper, township,	2,309,943	5,774 86	.....	.....
32. Little Britain,	915,752	2,289 38	.....	.....
33. Manheim borough,	668,204	1,670 51	.....	.....
34. Manheim township,	2,661,476	6,653 69	.....	.....
35. Manor township,	4,648,981	11,622 45	.....	.....
36. Marietta borough,	498,829	1,247 07	.....	.....
37. Martic township,	671,744	1,679 36	.....	.....
38. Mt. Joy borough,	512,619	1,281 55	.....	.....
39. Mt. Joy township,	1,704,936	4,262 34	.....	.....
40. Paradise township,	1,662,584	4,156 46	.....	.....
41. Penn township,	1,854,118	4,635 29	.....	.....
42. Pequa township,	1,413,908	3,534 77	.....	.....
43. Providence township,	914,502	2,286 26	.....	.....
44. Rapho township,	3,270,581	8,176 45	.....	.....
45. Sadsbury township,	905,564	2,263 91	.....	.....
46. Salisbury township,	2,911,668	7,279 17	.....	.....
47. Strasburg borough,	384,102	960 25	.....	.....
48. Strasburg township,	1,897,624	4,744 06	.....	.....
49. Warwick township,	2,697,299	6,743 25	.....	.....
50. Washington borough, Upper ward,	90,849	227 12	.....	.....
51. Do. do. Lower ward,	57,244	143 11	.....	.....
52. Lancaster city, First ward,	1,552,471	3,881 18	.....	.....
53. Do. Second ward,	2,433,318	6,083 29	.....	.....
54. Do. Third ward,	1,143,360	2,858 40	.....	.....
55. Do. Fourth ward,	1,642,615	4,106 54	.....	.....
56. Do. Fifth ward,	1,008,244	2,520 61	.....	.....
57. Do. Sixth ward,	2,154,325	5,385 81	.....	.....
58. Do. Seventh ward,	715,565	1,788 91	.....	.....
59. Do. Eighth ward,	907,858	2,269 64	.....	.....
60. Do. Ninth ward,	1,186,455	2,966 14	.....	.....
	$86,310,838	$215,777 23	.....	.....

Affirmed and subscribed before me, this 10th day of September, A. D. 1886.

GEO. W. EABRY,
Deputy Clerk Quarter Sessions.

Continued.

Aggregate value of property taxable for State purposes at 3 mills on the dollar, including money at interest, household furniture, stages, omnibuses, &c.	Amount of State tax assessed on pleasure carriages at 1 per cent.	Number of gold lever watches	Number of silver lever watches	Number of common watches.	Amount of State tax assessed on watches.	Aggregate amount of State tax assessed.	Debt of county.	Number of districts.
								1
								2
								3
								4
								5
								6
								7
								8
								9
								10
								11
								12
								13
								14
								15
								16
								17
								18
								19
								20
								21
								22
								23
								24
								25
								26
								27
								28
								29
								30
								31
								32
								33
								34
								35
								36
								37
								38
								39
								40
								41
								42
								43
								44
								45
								46
								47
								48
								49
								50
								51
								52
								53
								54
								55
								56
								57
								58
								59
								60
							$201,050	

ATTEST:
FRANK GRIEST,
Clerk.

SAM'L. M. MYERS,
JOHN GINGRICH,
HENRY F. HARTMAN,
County Commissioners.

LAWRENCE

Tabular Statement showing the number of taxables, the number of acres of cleared
all matter and things made taxable by the laws of this Commonwealth, were valued,
eral assessment districts in the county of Lawrence, made pursuant to the several acts

NAMES OF ASSESSMENT DISTRICTS.	Number of taxables.	Acres of cleared land.	Acres of timber land.	Value of all real estate.	Value of real estate exempt from taxation.
1. New Castle, First ward,	635	177	.....	$797,548	.....
2. Do. Second ward,	453	366	24	748,881	.....
3. Do. Third ward,	577	404	54	469,135	.....
4. Do. Fourth ward,	367	590	37	430,645	.....
5. Do. Fifth ward,	543	399	67	554,131	.....
6. Big Beaver township,	405	9,951	1,595	432,089	.....
7. Little Beaver township,	388	10,399	1,433	667,318	.....
8. North Beaver township,	602	20,899	4,931	1,376,875	.....
9. Hickory township,	270	8,543	1,066	469,212	.....
10. Mahoning township,	561	12,967	1,640	775,498	.....
11. Neshannock township,	316	8,496	2,274	515,872	.....
12. Pulaski township,	489	16,063	1,528	887,982	.....
13. Plain Grove township,	198	9,207	1,397	384,595	.....
14. Perry township,	268	9,059	2,279	303,022	.....
15. Slippery Rock township,	500	15,951	2,455	688,986	.....
16. Shenango township,	580	12,941	1,580	618,445	.....
17. Scott township,	303	9,764	1,529	447,382	.....
18. Taylor township,	291	3,352	640	393,527	.....
19. Union township,	737	5,394	463	685,167	.....
20. Washington township,	192	8,142	1,339	390,202	.....
21. Wayne township,	401	9,780	1,318	383,172	.....
22. Wilmington township,	336	9,945	1,706	631,661	.....
23. Wampum borough,	201	372	.....	149,895	.....
24. Wilmington borough,	232	374	3	189,027	.....
	9,835	183,535	29,358	$13,390,267	.....

COUNTY.

and timber land, and the amount at which all the real and personal property, and and the amount of taxes assessed thereon for State and county purposes, in the sev. of Assembly relating thereto.

Value of real estate taxable.	Number and value of horses, mares, geldings, and mules over the age of four years.		Number and value of neat cattle over the age of four years.		Value of salaries and emoluments of office, offices, posts of profit, professions, trades, and occupations.	Value of household furniture, including gold and silver plate, exceeding $300.	Number and value of pleasure carriages.		Number of districts.
	No.	Value.	No.	Value.			No.	Value.	
$797,548	163	$11,765	28	$560	$91,805	$6,800	105	$5,281	1
748,881	79	5,115	30	600	52,930	11,050	50	3,745	2
469,135	97	3,845	64	1,280	52,675	2,670	37	1,095	3
430,645	78	4,690	44	1,105	29,710	700	28	1,670	4
554,131	72	3,505	45	900	49,000	1,000	24	930	5
432,089	233	11,933	300	3,830	18,860	. . . . .	85	2,520	6
667,318	332	18,615	519	10,380	18,870	350	151	4,930	7
1,376,875	594	39,066	716	13,723	22,220	. . . . .	258	6,309	8
469,212	222	12,090	288	5,534	11,555	200	54	1,670	9
775,498	319	23,065	350	7,045	33,405	. . . . .	148	5,012	10
515,872	294	10,755	323	4,937	9,790	. . . . .	135	1,967	11
887,982	434	28,040	526	10,253	17,865	. . . . .	146	4,768	12
384,595	214	11,887	375	5,252	7,440	. . . . .	60	1,775	13
303,022	194	8,585	278	4,289	10,330	. . . . .	45	1,525	14
688,986	417	13,157	581	7,242	22,710	. . . . .	70	1,316	15
613,445	381	14,625	452	6,273	11,955	. . . . .	71	1,775	16
447,382	245	12,443	477	9,540	14,700	. . . . .	88	2,055	17
393,527	108	7,425	126	2,483	19,835	300	52	1,525	18
685,167	246	13,070	258	4,826	52,495	2,100	82	2,735	19
390,202	174	12,380	259	5,029	3,905	. . . . .	93	2,302	20
383,172	230	7,796	297	3,777	23,760	. . . . .	48	805	21
631,661	281	15,065	390	7,098	12,330	. . . . .	109	2,460	22
149,895	36	2,085	29	419	18,435	. . . . .	8	253	23
189,027	78	4,210	36	1,010	21,320	600	58	2,095	24
$13,390,267	5,521	$295,212	6,791	$117,385	$627,900	$25,770	2,005	$60,568	

LAWRENCE—

NAMES OF ASSESSMENT DISTRICTS.	Aggregate value of all property taxable for county purposes at the rate of 3½ mills on the dollar.	Aggregate amount of county tax assessed at the rate of 3½ mills on the dollar.	Amount of money at interest, including mortgages, judgments, bonds, notes, stocks, &c.	Value of stages, omnibuses, hacks, cabs, &c.
1. New Castle, First ward,	$905,959	$3,170 86	$181,442	$4,770
2. Do. Second ward,	811,271	2,839 45	148,052	740
3. Do. Third ward,	528,030	1,848 11	170,582	240
4. Do. Fourth ward,	467,820	1,637 37	133,451	240
5. Do. Fifth ward,	608,466	2,129 63	16,798	.....
6. Big Beaver township,	469,232	1,642 31	92,035	.....
7. Little Beaver township,	720,163	2,520 57	60,950	.....
8. North Beaver township,	1,458,193	5,103 68	71,881	.....
9. Hickory township,	500,061	1,750 21	31,400	.....
10. Mahoning township,	844,025	2,954 09	37,255	.....
11. Neshannock township,	543,321	1,901 62	35,883	.....
12. Pulaski township,	948,908	3,321 18	55,277	.....
13. Plain Grove township,	410,849	1,437 97	28,158	.....
14. Perry township,	327,751	1,147 13	36,241	.....
15. Slippery Rock township,	733,411	2,566 94	32,328	.....
16. Shenango township,	653,073	2,285 76	21,524	.....
17. Scott township,	486,120	1,701 42	32,248	.....
18. Taylor township,	424,795	1,486 78	64,496	.....
19. Union township,	758,293	2,654 03	81,149	.....
20. Washington township,	413,818	1,448 36	38,354	.....
21. Wayne township,	419,370	1,467 80	17,692	.....
22. Wilmington township,	668,614	2,340 15	42,683	.....
23. Wampum borough,	171,087	598 80	9,798	300
24. Wilmington borough,	217,662	761 82	85,520	222
	$14,490,292	$50,716 04	$1,525,197	$6,512

Sworn and subscribed before me, this 23d day of June, A. D. 1886.

D. I. CAMPBELL,
Prothonotary.

Continued.

Aggregate value of property taxable for State purposes at 3 mills on the dollar, including money at interest, household furniture, stages, omnibuses, &c.	Amount of State tax assessed on pleasure carriages at 1 per cent.	Number of gold lever watches.	Number of silver lever watches	Number of common watches.	Amount of State tax assessed on watches.	Aggregate amount of State tax assessed.	Debt of county.	Number of districts.
$193,042	$52 81	56	48	14	$99 00	$730 94	. . . . .	1
159,842	37 45	58	6	4	64 50	581 48	. . . . .	2
173,492	10 95	15	6	1	20 00	551 43	. . . . .	3
134,391	16 70	10	3	6	15 25	435 12	. . . . .	4
17,798	9 30	20	4	3	24 50	87 19	. . . . .	5
92,035	25 20	20	7	. . . . .	25 25	326 56	. . . . .	6
61,330	49 80	10	2	3	13 00	246 79	. . . . .	7
71,881	63 09	18	6	4	24 50	303 23	. . . . .	8
31,600	16 70	1	. . . . .	. . . . .	1 00	112 50	. . . . .	9
37,255	50 12	16	5	3	21 25	183 14	. . . . .	10
35,883	19 67	2	4	. . . . .	5 00	132 32	. . . . .	11
55,277	47 68	6	5	2	10 75	224 26	. . . . .	12
28,158	17 75	2	1	. . . . .	2 75	104 97	. . . . .	13
36,241	15 25	5	2	. . . . .	6 50	130 47	. . . . .	14
32,328	13 16	7	1	3	9 25	119 39	. . . . .	15
21,524	17 75	2	1	. . . . .	2 75	85 07	. . . . .	16
32,248	20 55	7	3	3	10 75	128 04	. . . . .	17
64,796	15 25	16	10	6	26 50	236 14	. . . . .	18
83,249	27 35	4	8	5	12 50	289 60	. . . . .	19
38,854	23 02	4	1	3	6 25	144 33	. . . . .	20
17,692	8 05	3	2	2	5 50	66 63	. . . . .	21
42,683	24 60	4	2	4	7 50	160 15	. . . . .	22
10,098	2 53	6	3	3	9 75	42 57	. . . . .	23
86,342	20 95	17	8	10	28 00	307 98	. . . . .	24
$1,557,539	$605 68	309	129	79	$452 00	$5,730 30	. . . . .	

ATTEST:
M. C. ROSE,
Clerk.

JAS. M. LONG,
GEO. B. GIBSON,
ROBERT MEHARD,
County Commissioners.

LEBANON

Tabular Statement showing the number of taxables, the number of acres of cleared
all matter and things made taxable by the laws of this Commonwealth, were valued,
eral assessment districts in the county of Lebanon, made pursuant to the several acts

NAMES OF ASSESSMENT DISTRICTS.	Number of taxables.	Acres of cleared land.	Acres of timber land.	Value of all real estate.	Value of real estate exempt from taxation.
1. Annville, North,	560	10,698	273	.....	.....
2. Annville, South,	490	9,705	741	.....	.....
3. Bethel,	602	13,910	4,860	.....	.....
4. Cold Spring,	9	894	11,848	.....	.....
5. Cornwall,	446	4,365	5,211	.....	.....
6. Cornwall, North,	236	6,233	75	.....	.....
7. Hanover, East,	413	16,140	2,508	.....	.....
8. Heidelberg,	712	11,463	2,259	.....	.....
9. Jackson,	1,069	14,800	637	.....	.....
10. Jonestown borough,	229	241	65	.....	.....
11. Lebanon, North,	744	11,032	317	.....	.....
12. Lebanon, South,	543	9,817	3,605	.....	.....
13. Londonderry,	598	16,255	7,055	.....	.....
14. Mill Creek,	595	9,429	4,113	.....	.....
15. Swatara,	283	8,626	1,433	.....	.....
16. Union,	351	2,466	5,936	.....	.....
17. Lebanon, First ward,	560	10	71	.....	.....
18. Do. Second ward,	524	.....	163	.....	.....
19. Do. Third ward,	330	.....	33	.....	.....
20. Do. Fourth ward,	410	.....	19	.....	.....
21. Do. Fifth ward,	668	.....	.....	.....	.....
22. Do. Sixth ward,	460	.....	136	.....	.....
	10,832	146,084	51,358	.....	.....

COUNTY.

and timber land, and the amount at which all the real and personal property, and and the amount of taxes assessed thereon for State and county purposes, in the sev- of Assembly relating thereto.

Value of real estate taxable.	Number and value of horses, mares, geldings, and mules over the age of four years.		Number and value of neat cattle over the age of four years.		Value of salaries and emoluments of office, offices, posts of profit, professions, trades, and occupations.	Value of household furniture, including gold and silver plate, exceeding $300.	Number and value of pleasure carriages.		Number of districts.
	No.	Value.	No.	Value.			No.	Value.	
$496,862	359	$18,062	411	$7,742	$22,020	. . . . .	147	$5,160	1
672,707	394	14,395	424	7,284	18,675	. . . . .	129	3,995	2
566,441	550	27,337	674	13,352	29,725	$850	156	7,334	3
25,289	39	2,800	5	55	500	3,000	. . .	. . . . .	4
1,519,244	216	14,405	238	4,478	23,825	2,000	87	4,740	5
371,764	279	10,871	314	5,013	11,600	. . . . .	96	2,745	6
453,711	457	22,515	608	10,885	11,385	. . . . .	166	4,868	7
645,708	547	20,151	650	10,664	23,200	300	241	4,573	8
989,473	782	38,231	918	14,508	41,225	1,950	400	10,239	9
112,753	42	3,015	28	608	9,225	. . . . .	28	1,505	10
983,815	421	21,992	559	12,964	28,000	4,400	196	9,017	11
696,383	399	19,820	584	8,945	20,445	. . . . .	158	4,093	12
956,715	536	27,195	641	12,674	27,250	500	238	8,755	13
659,831	380	27,674	458	9,154	22,485	700	160	5,647	14
323,592	271	16,005	437	8,096	14,200	. . . . .	122	2,930	15
274,216	340	18,942	485	7,818	15,125	. . . . .	149	3,515	16
203,995	58	3,880	15	295	24,413	3,200	36	1,040	17
238,365	61	2,800	14	225	19,340	3,225	36	1,030	18
222,150	45	1,565	7	75	17,220	. . . . .	12	375	19
386,108	30	2,575	. . .	. . . . .	8,775	6,750	39	2,565	20
260,252	40	1,500	10	250	24,000	. . . . .	21	910	21
197,365	23	1,825	10	216	17,065	950	14	715	22
$11,255,739	6,269	$317,555	7,490	$135,301	$439,698	$27,825	2,632	$85,791	

LEBANON—

NAMES OF ASSESSMENT DISTRICTS.	Aggregate value of all property taxable for county purposes at the rate of 5 mills on the dollar.	Aggregate amount of county tax assessed at the rate of 5 mills on the dollar.	Amount of money at interest, including mortgages, judgments, bonds, notes, stocks, &c.	Value of stages, omnibuses, hacks, cabs, &c.
1. Annville, North,	$549,996	$2,728 28	$205,811	.....
2. Annville, South,	724,549	3,622 74	261,786	.....
3. Bethel,	636,855	3,184 28	474,862	.....
4. Cold Spring,	28,644	143 22	.....	.....
5. Cornwall,	1,561,952	7,809 76	238,690	.....
6. Cornwall, North,	399,248	1,996 24	77,274	.....
7. Hanover, East,	498,486	2,492 43	164,647	.....
8. Heidelberg,	699,723	3,498 62	255,831	.....
9. Jackson,	1,083,437	5,417 18	544,260	.....
10. Jonestown borough,	125,601	628 00	78,102	.....
11. Lebanon, North,	1,046,771	5,233 85	202,116	.....
12. Lebanon, South,	745,593	3,727 96	250,042	.....
13. Londonderry,	1,023,834	5,119 17	298,414	.....
14. Mill Creek,	719,144	3,595 72	187,102	.....
15. Swatara,	361,893	1,809 46	30,749	.....
16. Union,	316,101	1,580 51	103,172	.....
17. Lebanon, First ward,	232,583	1,162 92	181,274	.....
18. Do. Second ward,	260,730	1,303 65	399,488	.....
19. Do. Third ward,	240,010	1,205 05	134,588	.....
20. Do. Fourth ward,	406,173	2,030 86	305,649	.....
21. Do. Fifth ward,	286,002	1,430 01	58,427	.....
22. Do. Sixth ward,	216,471	1,082 35	128,058	.....
	$12,163,793	$60,802 26	$4,607,167	.....

Sworn and subscribed before me, this 17th day of September, A. D. 1886.

Continued.

Aggregate value of property taxable for State purposes at 3 mills on the dollar, including money at interest, household furniture, stages, omnibuses, &c.	Amount of State tax assessed on pleasure carriages at 1 per cent.	Number of gold lever watches.	Number of silver lever watches	Number of common watches.	Amount of State tax assessed on watches.	Aggregate amount of State tax assessed.	Debt of county.	Number of districts.
$205,811	$51 60	1	4	11	$9 50	$678 53	. . . . .	1
261,786	39 95	1	. . . . .	9	6 25	831 55	. . . . .	2
475,712	73 34	. . . . .	. . . . .	5	3 25	1,503 72	. . . . .	3
. . . . .	. . . . .	. . . . .	. . . . .	. . . . .	. . . . .	9 00	. . . . .	4
240,690	47 40	11	2	13	19 00	783 47	. . . . .	5
77,274	27 45	. . . . .	. . . .	. . . . .	. . . . .	259 27	. . . . .	6
164,647	48 68	2	6	4	8 50	551 12	. . . . .	7
255,831	45 72	. . . . .	6	3	6 00	819 22	. . . . .	8
546,210	102 39	. . . . .	3	13	8 75	1,759 77	. . . . .	9
78,102	15 05	1	5	5	7 25	246 60	. . . . .	10
206,516	90 17	15	. . . . .	. . . . .	15 00	724 71	. . . . .	11
250,042	40 93	. . . . .	. . . . .	. . . . .	. . . . .	791 05	. . . . .	12
299,414	87 55	2	17	4	16 75	1,002 54	. . . . .	13
187,802	56 47	7	1	. . . . .	7 75	627 61	. . . . .	14
30,749	29 30	. . . . .	. . . . .	. . . . .	. . . . .	121 54	. . . . .	15
103,172	35 15	. . . . .	. . . . .	4	2 00	346 66	. . . . .	16
184,474	10 40	1	3	8	7 25	571 07	. . . . .	17
400,713	10 30	14	. . . . .	1	14 50	1,226 93	. . . . .	18
134,588	3 75	. . . . .	1	8	4 75	412 26	. . . . .	19
312,399	5 65	6	5	7	15 25	978 09	. . . . .	20
53,427	9 10	7	16	4	21 00	205 38	. . . . .	21
129,008	7 15	5	2	5	9 00	403 17	. . . . .	22
$4,603,367	$837 50	73	71	104	$181 15	$14,858 26	$24,100 00	

ATTEST:
M. A. GHERST,
Clerk.

H. S. GOOD,
GEO. H. SPANG,
E. WIKE,
County Commissioners.

LEHIGH

Tabular Statement showing the number of taxables, the number of acres of cleared all matter and things made taxable by the laws of this Commonwealth, were valued, eral assessment districts in the county of Lehigh, made pursuant to the several acts

NAMES OF ASSESSMENT DISTRICTS.	Number of taxables.	Acres of cleared land.	Acres of timber land.	Value of all real estate.	Value of real estate exempt from taxation.
1. Allentown, First ward,	801	. . . . .	. . . . .	. . . . .	$56,800
2. Do. Second ward,	789	. . . . .	. . . . .	. . . . .	127,000
3. Do. Third ward,	759	. . . . .	. . . . .	. . . . .	68,000
4. Do. Fourth ward,	714	. . . . .	. . . . .	. . . . .	61,000
5. Do. Fifth ward,	1,547	. . . . .	. . . . .	. . . . .	301,100
6. Do. Sixth ward,	684	. . . . .	. . . . .	. . . . .	72,050
7. Do. Seventh ward,	744	. . . . .	. . . . .	. . . . .	48,200
8. Do. Eighth ward,	623	. . . . .	. . . . .	. . . . .	7,000
	6,661	. . . . .	. . . . .	. . . . .	$740,150
9. Catasauqua borough, First ward,	458	. . . . .	. . . . .	. . . . .	$13,800
10. Do. do. Second ward,	553	. . . . .	. . . . .	. . . . .	79,500
11. Slatington borough,	670	. . . . .	. . . . .	. . . . .	38,300
12. Coplay borough,	235	. . . . .	. . . . .	. . . . .	10,300
13. Macungie borough,	237	. . . . .	. . . . .	. . . . .	18,500
14. Emaus borough,	312	. . . . .	. . . . .	. . . . .	21,300
15. Coopersburg borough,	155	. . . . .	. . . . .	. . . . .	4,500
	2,620	. . . . .	. . . . .	. . . . .	$186,200
16. Lowhill township,	257	8,417	637	. . . . .	$16,000
17. Lower Milford township,	521	10,178	857	. . . . .	24,100
18. Upper Milford township,	805	9,970	648	. . . . .	38,100
19. Lower Macungie township,	1,152	12,699	652	. . . . .	41,900
20. Upper Macungie township,	880	13,737	273	. . . . .	43,600
21. Lynn township,	819	19,273	4,394	. . . . .	30,400
22. Hanover township,	1,753	7,382	223	. . . . .	115,700
23. Upper Saucon township,	1,048	13,144	1,094	. . . . .	35,900
24. Salisbury township,	1,249	10,759	237	. . . . .	119,275
25. Whitehall township,	1,293	6,980	114	. . . . .	58,150
26. Whitehall, North, township,	945	13,962	730	. . . . .	42,950
27. Do. South, township,	733	11,827	233	. . . . .	60,200
28. Weisenberg township,	551	13,915	1,240	. . . . .	11,900
29. Washington township,	918	14,719	1,105	. . . . .	50,400
30. Heidelberg township,	491	11,626	3,403	. . . . .	16,000
	13,415	178,588	15,840	. . . . .	$704,575
Recapitulation.					
City of Allentown,	6,661	. . . . .	. . . . .	. . . . .	$740,150
Boroughs,	2,620	. . . . .	. . . . .	. . . . .	186,200
Townships,	13,415	178,588	15,840	. . . . .	704,575
	22,696	178,588	15,840	. . . . .	$1,630,925

COUNTY.

and timber land, and the amount at which all the real and personal property, and and the amount of taxes assessed thereon for State and county purposes, in the sev- of Assembly relating thereto.

Value of real estate taxable.	Number and value of horses, mares, geldings, and mules over the age of four years.		Number and value of neat cattle over the age of four years.		Value of salaries and emoluments of office, offices, posts of profit, professions, trades, and occupations.	Value of household furniture, including gold and silver plate, exceeding $300.	Number and value of pleasure carriages.		Number of districts.
	No.	Value.	No.	Value.			No.	Value.	
$955,810	60	$2,865	9	$200	$94,600	. . . . .	13	$405	1
1,217,200	138	9,845	11	360	123,360	$17,342	63	4,380	2
1,025,450	85	5,675	9	225	105,400	5,200	39	2,630	3
1,121,550	90	5,200	6	190	107,800	4,100	30	1,595	4
1,775,100	154	10,140	17	460	216,480	14,500	113	6,490	5
711,695	31	1,550	1	30	61,400	. . . . .	6	340	6
725,975	54	3,160	13	390	92,300	1,500	15	870	7
402,142	40	2,210	7	165	57,800	. . . . .	4	155	8
$7,934,922	652	$40,645	73	$2,020	$859,140	$42,642	283	$16,865	
$263,330	42	$2,144	6	$145	$62,790	$1,400	20	$740	9
826,775	105	5,730	11	300	77,000	12,236	33	2,105	10
466,913	110	5,350	31	685	103,300	1,975	76	3,815	11
296,600	43	1,820	24	535	23,900	. . . . .	19	655	12
230,695	66	3,185	35	1,140	35,200	115	36	2,020	13
225,390	58	3,605	32	820	37,400	500	38	1,760	14
219,614	69	3,980	46	1,150	23,400	. . . . .	57	2,680	15
$2,565,317	493	$25,814	185	$4,775	$362,990	$16,226	279	$13,775	
$345,135	194	$11,840	304	$6,800	$14,800	. . . . .	106	$4,255	16
910,133	439	26,596	865	21,711	27,600	. . . . .	231	6,845	17
1,001,431	439	26,808	764	19,428	56,305	. . . . .	207	7,673	18
1,767,418	732	36,600	717	17,925	93,750	$400	377	11,005	19
1,345,158	533	26,650	606	15,390	65,520	. . . . .	237	10,561	20
1,203,799	555	32,244	816	17,846	58,250	200	207	8,550	21
1,360,145	433	21,050	560	14,825	104,135	. . . . .	172	6,300	22
1,577,735	627	47,831	983	25,111	76,165	200	285	12,900	23
1,568,057	464	25,610	587	14,675	87,100	2,775	162	5,730	24
1,681,574	321	16,805	484	12,565	104,800	2,900	132	5,794	25
1,241,063	562	29,497	766	18,933	68,600	1,850	296	11,624	26
1,337,130	551	27,395	729	18,225	62,840	. . . . .	239	8,420	27
653,925	393	23,651	640	13,200	24,400	. . . . .	159	5,960	28
855,812	315	18,230	495	11,384	82,400	. . . . .	174	7,454	29
582,886	279	15,625	459	11,122	24,000	250	177	6,815	30
$17,431,401	6,877	$386,432	9,775	$239,140	$950,665	$8,575	3,161	$119,886	
$7,934,922	652	$40,645	73	$2,020	$859,140	$42,642	283	$16,865	
2,565,317	493	25,814	185	4,775	362,990	16,226	279	13,775	
17,431,401	6,877	386,432	9,775	239,140	950,665	8,575	3,161	119,886	
$27,931,640	8,022	$452,891	10,033	$245,935	$2,172,795	$67,443	3,723	$150,526	

NAMES OF ASSESSMENT DISTRICTS.	Aggregate value of all property taxable for county purposes at the rate of 2½ mills on the dollar.	Aggregate amount of county tax assessed at the rate of 2½ mills on the dollar.	Amount of money at interest, including mortgages, judgments, bonds, notes, stocks, &c.	Value of stages, omnibuses, hacks, cabs, &c.
1. Allentown, First ward,	$1,053,880	$2,634 70	$39,870	. . . . .
2. Do. Second ward,	1,372,487	3,431 21	777,784	$2,950
3. Do. Third ward,	1,144,580	2,861 45	210,491	850
4. Do. Fourth ward,	1,240,435	3,101 08	333,014	. . . . .
5. Do. Fifth ward,	2,023,170	5,057 92	568,093	. . . . .
6. Do. Sixth ward,	775,015	1,937 53	41,874	. . . . .
7. Do. Seventh ward,	824,195	2,060 48	147,200	. . . . .
8. Do. Eighth ward,	462,472	1,156 18	26,198	. . . . .
	$8,896,234	$22,240 55	$2,144,524	$3,800
9. Catasauqua borough, First ward,	$330,549	$826 37	$83,773	. . . . .
10. Do. do. Second ward,	960,146	2,400 36	208,017	$820
11. Slatington borough,	582,038	1,455 09	77,717	75
12. Coplay borough,	323,510	808 77	8,111	. . . . .
13. Macungie borough,	272,355	680 88	167,347	430
14. Emaus borough,	269,475	673 68	119,929	. . . . .
15. Coopersburg borough,	250,824	627 06	181,753	. . . . .
	$2,988,897	$7,472 21	$846,647	$1,325
16. Lowhill township,	$382,830	$957 07	$40,016	. . . . .
17. Lower Milford township,	992,885	2,482 21	154,726	. . . . .
18. Upper Milford township,	1,111,645	2,779 11	220,202	. . . . .
19. Lower Macungie township,	1,927,098	4,817 74	190,297	. . . . .
20. Upper Macungie township,	1,463,279	3,658 19	167,435	. . . . .
21. Lynn township,	1,320,889	3,302 22	297,697	$130
22. Hanover township,	1,506,455	3,766 13	188,956	. . . . .
23. Upper Saucon township,	1,739,942	4,349 85	276,957	. . . . .
24. Salisbury township,	1,703,947	4,259 86	144,109	. . . . .
25. Whitehall township,	1,824,438	4,561 09	139,369	. . . . .
26. Do. North, township,	1,371,567	3,428 91	252,162	160
27. Do. South, township,	1,454,010	3,635 02	198,282	. . . . .
28. Weisenberg township,	721,136	1,802 84	99,084	. . . . .
29. Washington township,	975,280	2,438 20	170,149	. . . . .
30. Heidelberg township,	640,698	1,601 74	134,055	. . . . .
	$19,136,099	$47,840 18	$2,673,498	$290
Recapitulation.				
City of Allentown,	$8,896,234	$22,240 55	$2,144,524	$3,800
Boroughs,	2,988,897	7,472 21	846,647	1,325
Townships,	19,136,099	47,840 18	2,673,498	290
	$31,021,230	$77,552 94	$5,664,669	$5,415

Sworn and subscribed before me, this 9th day of June, A. D. 1886.

H. C. WAGNER,
Clerk.

Continued.

Aggregate value of property taxable for State purposes at 3 mills on the dollar, including money at interest, household furniture, stages, omnibuses, &c.	Amount of State tax assessed on pleasure carriages at 1 per cent.	Number of gold lever watches.	Number of silver lever watches	Number of common watches.	Amount of State tax assessed on watches.	Aggregate amount of State tax assessed.	Debt of county—outstanding coupon bonds.	Number of districts.
$39,870	$4 05	3	2	9	$9 00	$132 66	. . . . .	1
798,076	43 80	72	38	14	107 50	2,545 52	. . . . .	2
216,541	26 30	23	13	14	39 75	715 67	. . . . .	3
337,114	15 95	7	2	17	17 00	1,044 29	. . . . .	4
582,593	64 90	31	40	44	83 00	1,895 67	. . . . .	5
41,874	3 40	1	5	. . . . .	4 75	133 77	. . . . .	6
148,700	8 70	2	2	18	12 50	467 30	. . . . .	7
26,198	1 55	. . . . .	. . . . .	7	3 50	83 64	. . . . .	8
$2,190,966	168 65	139	102	123	277 00	$7,018 52	. . . . .	
$85,173	$7 40	3	2	15	$12 00	$274 91	. . . . .	9
221,073	21 05	31	19	14	52 25	736 51	. . . . .	10
79,767	38 15	. . . . .	5	54	30 75	308 20	. . . . .	11
8,111	6 55	1	8	4	9 00	39 88	. . . . .	12
167,892	20 20	6	13	16	23 75	547 62	. . . . .	13
120,429	17 60	2	12	4	13 00	391 88	. . . . .	14
81,753	26 80	3	2	20	14 50	586 55	. . . . .	15
$864,198	$137 75	46	61	127	$155 25	$2,885 34	. . . . .	
$40,016	$42 55	. . . . .	4	1	$8 50	$166 09	. . . . .	16
154,726	68 45	. . . . .	1	12	6 75	539 37	. . . . .	17
220,202	76 73	. . . . .	1	10	5 75	743 08	. . . . .	18
190,697	110 05	17	29	88	82 75	764 89	. . . . .	19
167,435	105 61	2	3	53	33 75	611 66	. . . . .	20
298,027	85 50	1	1	26	14 75	994 33	. . . . .	21
188,956	63 00	38	23	27	68 75	698 61	. . . . .	22
277,157	129 00	1	9	36	25 75	986 17	. . . . .	23
146,884	57 30	1	1	44	23 75	521 70	. . . . .	24
142,269	57 94	5	8	39	30 50	515 24	. . . . .	25
254,172	116 24	3	7	37	26 75	905 50	. . . . .	26
198,282	84 20	1	. . . . .	14	8 00	687 04	. . . . .	27
99,084	59 60	. . . . .	2	4	3 50	360 35	. . . . .	28
170,149	74 54	1	2	17	11 00	595 98	. . . . .	29
134,305	68 15	. . . . .	11	1	8 75	479 81	. . . . .	30
$2,682,361	$1,198 86	70	102	415	$354 00	$9,599 82	. . . . .	
$2,190,966	$168 65	139	102	123	$277 00	$7,018 52	. . . . .	
864,198	137 75	46	61	127	155 25	2,885 34	. . . . .	
2,682,361	1,198 86	70	102	415	354 00	9,599 82	. . . . .	
$5,737,525	$1,505 26	255	265	665	$786 25	$19,503 68	. . . . .	

ATTEST:
H. C. WAGNER,
Clerk.

CHS. F. HARTZEL,
W. B. MOYER,
WM. S. KNAUSS,
County Commissioners.

LUZERNE

Tabular Statement showing the number of taxables, the number of acres of cleared all matter and things made taxable by the laws of this Commonwealth, were valued, eral assessment districts in the county of Luzerne, made pursuant to the several acts

NAMES OF ASSESSMENT DISTRICTS.	Number of taxables.	Acres of cleared land.	Acres of timber land.	Value of all real estate.	Value of real estate exempt from taxation.
1. Ashley borough,	835	637	. . . . .	$241,972	$11,500
2. Bear Creek township,	145	462	39,357	57,303	1,000
3. Black Creek township,	476	15,601	100	237,807	3,950
4. Buck township,	49	273	9,622	11,349	2,000
5. Butler township,	653	15,019	6,804	174,936	9,000
6. Conyngham township,	251	2,452	3,850	157,146	12,060
7. Dallas borough,	118	1,543	184	41,760	3,280
8. Dallas township,	292	8,069	3,308	103,730	3,000
9. Denison township,	298	4,287	18,548	57,406	1,500
10. Dorrance township,	218	3,667	9,485	66,113	4,500
11. Exeter borough,	244	3,608	. . . . .	167,821	1,232
12. Exeter township,	175	5,284	2,542	105,343	23,300
13. Edwardsville borough,	808	134	90	127,293	10,900
14. Fairmount township,	410	7,912	19,792	122,933	3,500
15 Foster township,	1,831	2,023	21,904	307,084	16,000
16. Franklin township,	177	5,976	2,142	83,243	3,250
17. Freeland borough,	411	1	. . . . .	65,446	1,750
18. Hazleton borough,	2,763	702	. . . . .	722,259	21,962
19. Hazle township,	3,704	5,890	22,659	932,281	11,700
20. Hanover township,	694	10,962	1,398	1,097,648	4,225
21. Hollenback township,	215	4,176	5,320	91,006	7,200
22. Hughestown borough,	344	575	. . . . .	111,937	3,150
23. Hemlock township,	264	4,622	7,071	57,163	4,300
24. Huntington township,	532	13,486	3,635	188,645	4,900
25. Jackson township,	229	5,093	2,780	89,405	3,675
26. Jeddo borough,	93	75	. . . . .	13,918	450
27. Jenkins township,	557	5,951	2,000	233,308	3,250
28. Kingston township,	1,293	7,000	6,000	824,942	17,700
29. Kingston borough,	532	392	. . . . .	258,897	40,000
30. Lake township,	295	5,000	14,522	100,724	3,136
31. Laurel Run borough,	179	1,267	2,148	76,885	925
32. Lehman township,	333	8,715	6,219	118,892	3,000
33. Luzerne borough,	513	831	. . . . .	116,666	5,000
34. Marcy township,	472	3,000	536	223,556	2,020
35. Miners' Mills borough,	478	420	. . . . .	103,055	2,300
36. Nescopeck township,	471	7,010	3,925	136,660	5,200
37. Newport township,	1,084	4,000	6,311	842,068	14,000
38. Nanticoke borough,	2,691	2,136	. . . . .	666,230	46,200
39. New Columbus borough,	84	1,216	509	27,247	3,200
40. Parsons borough,	562	371	. . . . .	130,154	25,400
41. Pittston township,	745	7,098	1,700	212,164	1,675
42. Pittston borough,	2,836	1,014	. . . . .	656,503	75,000
43. Plains township,	1,355	8,500	1,038	801,676	50,000
44. Pleasant Valley borough,	535	550	. . . . .	97,642	3,935
45. Plymouth township,	1,975	7,062	7,645	698,154	4,150
46. Plymouth borough,	1,963	419	. . . . .	575,658	146,590
47. Ross township,	393	7,377	18,490	99,067	691
48. Salem township,	499	8,710	8,213	166,072	2,000
49. Shickshinny borough,	552	47	49	97,070	16,850
50. Slocum township,	128	2,013	4,411	29,293	1,500
51. Sugarloaf township,	618	6,518	7,370	303,440	14,200
52. Sugar Notch borough,	540	805	. . . . .	221,909	7,500
53. Union township,	266	3,000	6,676	57,286	2,750
54. West Pittston borough,	1,171	323	. . . . .	452,642	7,300
55. White Haven borough,	518	388	. . . . .	164,845	35,900
56. Wright township,	348	1,000	8,179	62,130	5,400
57. Wilkes-Barre township, North ward,	357	1,381	. . . . .	207,869	1,100
58. Do. do. South ward,	208	706	. . . . .	104,738	440
59. Do. city,	9,612	2,943	. . . . .	5,668,954	2,178,968
60. Wyoming borough,	541	2,315	. . . . .	248,033	75,000
61. Yatesville borough,	113	475	. . . . .	31,477	1,950
	51,046	232,482	286,687	$20,248,753	$3,043,214

COUNTY.

and timber land, and the amount at which all the real and personal property, and and the amount of taxes assessed thereon for State and county purposes, in the sev- of Assembly relating thereto.

Value of real estate taxable.	Number and value of horses, mares, geldings, and mules over the age of four years.		Number and value of neat cattle over the age of four years.		Value of salaries and emoluments of office, offices, posts of profit, professions, trades, and occupations.	Value of household furniture, including gold and silver plate, exceeding $300.	Number and value of pleasure carriages.		Number of districts.
	No.	Value.	No.	Value.			No.	Value.	
$230,472	118	$3,110	66	$660	$47,340	. . . . .	. . . .	. . . . .	1
56,303	65	1,950	69	690	6,105	$525	4	$119	2
233,857	275	7,205	167	1,670	23,205	. . . . .	30	745	3
9,349	21	405	33	360	1,050	. . . . .	. . . .	. . . . .	4
165,936	458	11,015	318	3,180	26,765	913	75	1,828	5
145,086	152	3,740	123	1,230	10,255	. . . . .	39	645	6
38,480	74	1,842	54	540	5,340	. . . . .	14	260	7
100,730	214	4,142	254	2,540	6,565	. . . . .	7	315	8
55,906	54	1,580	115	1,160	8,835	. . . . .	. . . .	. . . . .	9
61,613	166	3,100	173	1,730	5,175	. . . . .	10	125	10
166,589	129	3,800	48	480	7,645	305	18	270	11
82,043	146	4,205	199	1,990	3,505	. . . . .	6	250	12
116,393	135	3,970	8	80	42,030	200	. . . .	. . . . .	13
119,433	271	6,565	367	3,680	5,060	. . . . .	24	855	14
291,084	256	7,338	654	6,545	100,925	460	7	268	15
79,993	178	4,210	223	2,230	3,355	. . . . .	18	580	16
63,696	76	2,260	31	310	22,900	. . . . .	4	105	17
700,297	486	13,305	160	1,650	153,725	9,080	67	1,970	18
920,581	863	25,890	271	2,710	198,405	7,275	78	1,505	19
1,093,423	149	4,470	267	2,670	26,105	. . . . .	1	20	20
83,806	154	8,275	175	1,750	5,470	. . . . .	44	465	21
108,787	143	5,333	58	580	14,330	. . . . .	11	325	22
52,763	176	3,940	237	2,425	5,785	215	36	955	23
183,745	389	9,250	464	4,640	12,195	950	45	1,630	24
85,730	174	4,605	225	2,270	4,055	. . . . .	. . . .	. . . . .	25
13,468	54	1,575	21	210	5,750	375	14	655	26
230,058	191	5,600	56	560	22,555	. . . . .	9	190	27
807,242	451	12,795	365	3,650	51,375	1,150	23	985	28
218,897	145	4,680	49	520	34,565	1,000	32	2,055	29
97,588	182	4,715	316	3,160	6,445	. . . . .	13	775	30
75,960	73	2,125	16	160	7,290	1,900	11	802	31
115,892	243	6,120	319	3,190	6,255	. . . . .	. . . .	. . . . .	32
111,666	116	3,275	26	260	26,510	75	2	32	33
221,536	150	5,705	133	1,330	23,145	. . . . .	. . . .	. . . . .	34
100,755	98	3,290	49	490	25,690	. . . . .	3	75	35
131,460	238	4,955	187	1,840	13,535	200	55	570	36
828,068	215	6,505	110	1,100	53,560	. . . . .	. . . .	. . . . .	37
620,030	587	15,925	134	1,340	145,940	2,050	4	205	38
24,047	51	1,165	65	702	2,290	. . . . .	7	175	39
104,754	109	3,225	26	260	28,760	. . . . .	10	250	40
210,489	230	8,355	96	1,000	30,245	. . . . .	. . . .	. . . . .	41
581,503	333	9,445	37	370	131,555	1,844	13	810	42
751,676	373	10,985	129	1,290	64,895	1,000	8	500	43
93,707	49	1,160	44	440	27,870	50	12	295	44
694,004	560	16,395	184	1,840	86,520	. . . . .	15	223	45
429,068	413	12,550	84	840	108,195	1,100	31	875	46
98,376	234	6,335	387	4,225	3,850	. . . . .	7	190	47
164,072	282	7,375	273	2,730	11,205	. . . . .	37	775	48
80,220	67	1,345	30	310	21,540	1,000	13	540	49
27,793	73	1,477	99	790	2,475	. . . . .	8	320	50
289,240	329	9,620	273	2,770	23,690	1,200	40	1,445	51
214,409	41	1,230	21	210	32,435	. . . . .	. . . .	. . . . .	52
54,536	202	4,250	265	2,650	4,740	. . . . .	. . . .	. . . . .	53
379,642	228	6,410	22	220	61,185	5,875	47	3,675	54
128,495	43	1,290	31	310	27,560	. . . . .	3	200	55
56,730	88	2,145	72	720	13,910	. . . . .	. . . .	. . . . .	56
206,769	43	1,200	5	50	15,555	. . . . .	. . . .	. . . . .	57
104,298	85	2,510	14	140	6,750	. . . . .	. . . .	. . . . .	58
3,489,986	1,343	43,585	388	3,890	473,045	41,770	86	6,160	59
173,033	128	3,650	83	830	22,065	175	10	595	60
29,527	13	280	17	170	5,285	. . . . .	. . . .	. . . . .	61
$17,192,602	13,382	$368,752	9,185	$92,537	$2,974,360	$80,687	1,051	$36,607	

LUZERNE—

NAMES OF ASSESSMENT DISTRICTS.	Aggregate value of all property taxable for county purposes at the rate of 8 mills on the dollar.	Aggregate amount of county tax assessed at the rate of 8 mills on the dollar.	Amount of money at interest including mortgages, judgments, bonds, notes, stocks, &c.	Value of stages, omnibuses, hacks, cabs, &c.
1. Ashley borough,	$281,857	$2,254 86	$22,962	$275
2. Bear Creek township,	65,742	525 94	. . . . .	50
3. Black Creek township,	266,682	2,133 46	34,346	. . . . .
4. Buck township,	11,164	89 31	3,893	. . . . .
5. Butler township,	209,637	1,677 10	86,909	. . . . .
6. Conyngham township,	160,956	1,287 65	18,411	. . . . .
7. Dallas borough,	46,482	371 86	19,459	20
8 Dallas township,	114,292	914 34	33,609	. . . . .
9. Denison township,	67,481	539 85	2,200	. . . . .
10. Dorrance township,	71,743	573 94	12,551	. . . . .
11. Exeter borough,	179,089	1,432 71	27,906	. . . . .
12. Exeter township,	91,993	735 94	36,202	. . . . .
13. Edwardsville borough,	162,673	1,301 38	11,612	. . . . .
14. Fairmount township,	135,593	1,084 74	16,023	. . . . .
15. Foster township,	406,620	3,252 96	30,232	. . . . .
16. Franklin township,	90,368	722 94	33,139	. . . . .
17. Freeland borough,	89,371	714 97	9,737	100
18. Hazleton borough,	882,007	7,056 06	789,345	1,980
19. Hazle township,	1,156,366	9,250 93	368,571	. . . . .
20. Hanover township,	1,126,688	9,013 50	176,703	. . . . .
21. Hollenback township,	94,766	758 13	31,360	. . . . .
22. Hughestown borough,	129,355	1,034 84	21,785	. . . . .
23. Hemlock township,	66,083	528 66	20,409	. . . . .
24. Huntington township,	212,410	1,699 28	50,112	. . . . .
25. Jackson township,	96,660	773 28	28,345	. . . . .
26. Jeddo borough,	22,033	176 26	3,715	. . . . .
27. Jenkins township,	258,963	2,071 71	28,358	. . . . .
28. Kingston township,	877,197	7,017 58	159,800	. . . . .
29. Kingston borough,	263,002	2,104 02	249,616	1,285
30. Lake township,	112,683	901 46	13,119	. . . . .
31. Laurel Run borough,	88,237	705 89	5,500	. . . . .
32. Lehman township,	131,457	1,051 66	17,481	. . . . .
33. Luzerne borough,	141,818	1,134 54	8,810	. . . . .
34. Marcy township,	251,716	2,013 73	4,187	. . . . .
35 Miners' Mills borough,	130,300	1,042 40	2,171	. . . . .
36. Nescopeck township,	152,560	1,220 48	52,762	. . . . .
37. Newport township,	889,233	7,113 86	12,384	. . . . .
38. Nanticoke borough,	785,750	6,286 00	122,997	260
39. New Columbus borough,	28,419	227 35	7,613	40
40. Parsons borough,	137,249	1,097 99	4,533	. . . . .
41. Pittston township,	245,109	1,960 87	5,775	20
42. Pittston borough,	725,922	5,807 38	88,530	395
43. Plains township,	830,646	6,645 17	19,517	300
44. Pleasant Valley borough,	123,697	989 58	8,487	175
45. Plymouth township,	798,982	6,391 86	64,506	. . . . .
46. Plymouth borough,	553,823	4,430 58	473,252	1,195
47. Ross township,	112,976	903 81	10,858	. . . . .
48. Salem township,	186,157	1,489 26	59,373	. . . . .
49. Shickshinny borough,	105,130	841 04	48,978	175
50. Slocum township,	33,055	264 44	2,447	. . . . .
51. Sugarloaf township,	327,965	2,623 72	101,970	. . . . .
52. Sugar Notch borough,	248,284	1,986 27	11,185	. . . . .
53. Union township,	66,176	529 41	29,098	. . . . .
54. West Pittston borough,	457,507	3,660 06	432,430	500
55. White Haven borough,	158,545	1,268 36	51,609	240
56. Wright township,	73,505	588 04	3,121	. . . . .
57. Wilkes-Barre township, North ward,	223,574	1,788 60	2,219	. . . . .
58. Do. do. South ward,	113,698	909 58	. . . . .	. . . . .
59. Do. city,	4,062,751	32,502 00	2,907,532	4,315
60. Wyoming borough,	200,498	1,603 98	280,965	150
61. Yatesville borough,	35,262	282 09	17,175	. . . . .
	$20,169,957	$161,359 66	$7,197,894	$11,475

Sworn and subscribed before me, this 27th day of September, A. D. 1886.

JAMES M. NORRIS,
Prothonotary.

Continued.

Aggregate value of property taxable for State purposes at 3 mills on the dollar, including money at interest, household furniture, stages, omnibuses, &c.	Amount of State tax assessed on pleasure carriages at 1 per cent.	Number of gold lever watches.	Number of silver lever watches	Number of common watches.	Amount of State tax assessed on watches.	Aggregate amount of State tax assessed.	Debt of county.	Number of districts.
$23,237	. . . . .	1	. . . . .	. . . . .	$1 00	$70 71	. . . . .	1
575	$1 19	8	4	6	14 00	16 91	. . . . .	2
34,346	7 45	1	. . . . .	. . . . .	1 00	111 48	. . . . .	3
3,893	. . . . .	1	. . . . .	. . . . .	1 00	12 68	. . . . .	4
87,822	18 28	18	15	19	38 75	320 49	. . . . .	5
18,411	6 45	9	5	. . . . .	12 75	74 43	. . . . .	6
19,479	2 60	11	. . . . .	. . . . .	11 00	72 04	. . . . .	7
33,609	3 15	5	2	2	7 50	111 47	. . . . .	8
2,200	. . . . .	2	. . . . .	. . . . .	2 00	8 60	. . . . .	9
12,551	1 25	. . . . .	. . . . .	. . . . .	. . . . .	38 90	. . . . .	10
28,211	2 70	5	2	. . . . .	6 50	93 83	. . . . .	11
36,202	2 50	2	1	. . . . .	2 75	113 85	. . . . .	12
11,812	. . . . .	2	. . . . .	. . . . .	2 00	37 44	. . . . .	13
16,023	8 55	. . . . .	1	1	1 25	57 87	. . . . .	14
30,692	2 68	6	. . . . .	. . . . .	6 00	100 75	. . . . .	15
33,139	5 80	. . . . .	6	2	5 50	110 70	. . . . .	16
9,337	1 05	. . . . .	. . . . .	. . . . .	. . . . .	30 56	. . . . .	17
800,405	19 70	80	27	21	110 75	2,531 66	. . . . .	18
375,846	15 05	68	54	70	143 50	1,286 03	. . . . .	19
176,703	20	. . . . .	. . . . .	. . . . .	50	530 81	. . . . .	20
31,360	4 65	4	1	3	6 25	104 98	. . . . .	21
21,785	3 25	1	2	1	3 00	71 60	. . . . .	22
20,624	9 55	4	1	. . . . .	4 75	76 17	. . . . .	23
51,062	16 30	. . . . .	. . . . .	11	5 50	174 98	. . . . .	24
28,345	. . . . .	1	2	1	3 00	88 03	. . . . .	25
4,090	6 55	4	1	8	8 75	27 57	. . . . .	26
28,358	1 90	. . . . .	. . . . .	. . . . .	. . . . .	86 97	. . . . .	27
160,950	9 85	1	10	5	11 00	503 70	. . . . .	28
251,901	20 55	42	. . . . .	. . . . .	42 00	818 25	. . . . .	29
13,119	7 75	1	. . . . .	2	2 00	49 10	. . . . .	30
7,400	8 02	3	6	4	9 50	39 72	. . . . .	31
17,481	. . . . .	5	1	. . . . .	5 75	58 19	. . . . .	32
8,885	32	4	1	. . . . .	4 74	31 73	. . . . .	33
4,187	. . . . .	1	1	. . . . .	1 00	13 56	. . . . .	34
2,171	75	1	. . . . .	1	1 50	8 76	. . . . .	35
52,962	5 70	2	. . . . .	. . . . .	2 00	166 59	. . . . .	36
12,384	. . . . .	. . . . .	. . . . .	. . . . .	. . . . .	37 15	. . . . .	37
125,307	2 05	21	6	3	27 00	404 97	. . . . .	38
7,653	1 75	3	. . . . .	. . . . .	3 00	27 71	. . . . .	39
4,533	2 50	. . . . .	. . . . .	. . . . .	. . . . .	16 10	. . . . .	40
5,795	. . . . .	. . . . .	. . . . .	. . . . .	. . . . .	17 39	. . . . .	41
90,769	8 10	6	7	1	11 75	292 15	. . . . .	42
20,817	5 00	1	2	. . . . .	2 50	69 95	. . . . .	43
8,712	2 95	1	. . . . .	. . . . .	1 00	30 09	. . . . .	44
64,506	2 23	1	. . . . .	. . . . .	1 00	196 74	. . . . .	45
475,347	8 75	50	25	20	78 75	1,514 14	. . . . .	46
10,858	1 90	. . . . .	2	. . . . .	1 50	35 97	. . . . .	47
59,373	7 75	8	. . . . .	. . . . .	8 00	193 87	. . . . .	48
50,153	5 40	4	6	11	14 00	169 86	. . . . .	49
2,447	3 20	. . . . .	. . . . .	1	50	11 04	. . . . .	50
103,170	14 45	21	10	5	31 00	354 96	. . . . .	51
11,135	. . . . .	13	. . . . .	. . . . .	13 00	46 55	. . . . .	52
29,098	. . . . .	. . . . .	. . . . .	. . . . .	. . . . .	87 29	. . . . .	53
438,805	36 75	28	12	13	43 50	1,396 66	. . . . .	54
51,849	2 00	49	2	1	51 00	203 54	. . . . .	55
3,121	. . . . .	6	. . . . .	. . . . .	6 00	15 36	. . . . .	56
2,219	. . . . .	. . . . .	. . . . .	. . . . .	. . . . .	6 66	. . . . .	57
. . . . .	. . . . .	. . . . .	. . . . .	. . . . .	. . . . .	. . . . .	. . . . .	58
2,953,617	61 60	407	6	10	416 50	9,338 95	. . . . .	59
281,290	5 95	27	. . . . .	. . . . .	27 00	876 82	. . . . .	60
17,175	. . . . .	. . . . .	. . . . .	. . . . .	. . . . .	51 52	. . . . .	61
$7,290,056	$366 07	939	220	223	$1,215 50	$23,451 60	$44,900 00	

ATTEST:
R. P. ROBINSON,
Clerk.

CYRUS STRAW,
THOMAS W. HAINES,
THOMAS ENGLISH,
County Commissioners.

LYCOMING

Tabular Statement showing the number of taxables, the number of acres of cleared all matter and things made taxable by the laws of this Commonwealth, were valued, eral assessment districts in the county of Lycoming, made pursuant to the several acts

NAMES OF ASSESSMENT DISTRICTS.	Number of taxables.	Acres of cleared land.	Acres of timber land.	Value of all real estate.	Value of real estate exempt from taxation.
1. Anthony township,	139	. . . . .	. . . . .	$104,692	$3,800
2. Armstrong township,	778	. . . . .	. . . . .	459,411	18,000
3. Bastress township,	80	. . . . .	. . . . .	31,117	11,500
4. Brady township,	123	. . . . .	. . . . .	83,358	3,600
5. Brown township,	138	. . . . .	. . . . .	60,140	1,600
6. Cascade township,	159	. . . . .	. . . . .	50,971	1,770
7. Clinton township,	446	. . . . .	. . . . .	447,458	10,700
8. Cogan House township,	315	. . . . .	. . . . .	139,307	7,450
9. Cummings township,	135	. . . . .	. . . . .	58,891	3,000
10. Du Boistown borough,	187	. . . . .	. . . . .	91,910	6,000
11. Eldred township,	190	. . . . .	. . . . .	173,929	2,600
12. Fairfield township,	144	. . . . .	. . . . .	253,438	4,100
13. Franklin township,	300	. . . . .	. . . . .	114,085	2,800
14. Gamble township,	210	. . . . .	. . . . .	92,848	3,450
15. Hepburn township,	205	. . . . .	. . . . .	196,973	8,100
16. Hughesville borough,	360	. . . . .	. . . . .	280,005	20,000
17. Jackson township,	197	. . . . .	. . . . .	103,813	3,450
18. Jersey Shore borough,	546	. . . . .	. . . . .	428,568	8,600
19. Jordan township,	229	. . . . .	. . . . .	72,045	6,000
20. Lewis township,	297	. . . . .	. . . . .	184,561	3,950
21. Limestone township,	278	. . . . .	. . . . .	466,955	2,950
22. Loyalsock township,	647	. . . . .	. . . . .	580,812	8,500
23. Lycoming township,	192	. . . . .	. . . . .	143,743	3,400
24. McHenry township,	153	. . . . .	. . . . .	41,612	1,200
25. McIntyre township,	262	. . . . .	. . . . .	190,021	1,200
26. McNett township,	161	. . . . .	. . . . .	54,461	2,050
27. Mifflin township,	194	. . . . .	. . . . .	90,581	3,875
28. Mill Creek township,	117	. . . . .	. . . . .	79,733	2,600
29. Montoursville borough,	408	. . . . .	. . . . .	448,098	35,300
30. Moreland township,	230	. . . . .	. . . . .	153,874	3,200
31. Muncy borough,	426	. . . . .	. . . . .	500,565	37,000
32. Muncy Creek township,	583	. . . . .	. . . . .	550,989	8,600
33. Muncy township,	235	. . . . .	. . . . .	383,384	3,400
34. Nippenose township,	174	. . . . .	. . . . .	211,303	3,000
35. Old Lycoming township,	178	. . . . .	. . . . .	140,725	2,200
36. Penn township,	248	. . . . .	. . . . .	135,267	2,400
37. Piatt township,	145	. . . . .	. . . . .	143,848	2,050
38. Picture Rocks borough,	121	. . . . .	. . . . .	73,380	5,800
39. Pine township,	242	. . . . .	. . . . .	127,020	3,200
40. Plunketts Creek township,	229	. . . . .	. . . . .	128,205	2,650
41. Porter township,	248	. . . . .	. . . . .	248,274	8,000
42. Salladasburg borough,	91	. . . . .	. . . . .	39,034	3,500
43. Shrewsbury township,	164	. . . . .	. . . . .	77,045	2,200
44. Susquehanna township,	93	. . . . .	. . . . .	113,934	1,000
45. Upper Fairfield township ,	220	. . . . .	. . . . .	202,889	15,200
46. Washington township,	330	. . . . .	. . . . .	380,674	6,000
47. Watson township,	91	. . . . .	. . . . .	56,638	2,700
48. Wolf township,	212	. . . . .	. . . . .	320,296	3,300
49. Woodward township,	229	. . . . .	. . . . .	232,812	9,000
50. Williamsport, First ward,	1,084	. . . . .	. . . . .	568,765	31,800
51. Do. Second ward,	528	. . . . .	. . . . .	811,650	129,000
52. Do. Third ward,	1,010	. . . . .	. . . . .	1,700,978	194,000
53. Do. Fourth ward,	940	. . . . .	. . . . .	1,108,485	105,000
54. Do. Fifth ward,	1,038	. . . . .	. . . . .	1,327,115	59,300
55. Do. Sixth ward,	685	. . . . .	. . . . .	751,769	5,500
56. Do. Seventh ward,	590	. . . . .	. . . . .	474,620	27,200
57. Do. Eighth ward,	642	. . . . .	. . . . .	612,290	122,200
	19,142	. . . . .	. . . . .	$17,104,364	$989,945

COUNTY.

and timber land, and the amount at which all the real and personal property, and and the amount of taxes assessed thereon for State and county purposes, in the sev- of Assembly relating thereto.

Value of real estate taxable.	Number and value of horses, mares, geldings, and mules over the age of four years.		Number and value of neat cattle over the age of four years.		Value of salaries and emoluments of office, offices, posts of profit, professions, trades, and occupations.	Value of household furniture, including gold and silver plate, exceeding $300.	Number and value of pleasure carriages.		Number of districts.
	No.	Value.	No.	Value.			No.	Value.	
$100,892	164	$7,025	207	$3,088	$1,975	. . . . .	30	$940	1
441,411	183	8,160	169	3,321	54,575	$450	37	820	2
19,617	40	1,540	53	961	2,435	. . . . .	2	60	3
79,758	78	4,008	101	1,701	4,625	. . . . .	9	205	4
58,540	100	5,335	88	1,452	8,025	. . . . .	. . . .	. . . . .	5
49,201	154	5,722	169	2,197	4,190	. . . . .	3	75	6
436,758	242	10,252	277	5,633	26,725	600	48	2,180	7
131,857	236	9,947	242	3,613	11,325	. . . . .	10	255	8
55,891	73	6,360	96	2,000	6,150	100	10	355	9
85,910	27	2,310	34	1,478	14,530	. . . . .	14	867	10
171,329	149	8,535	180	3,798	6,050	. . . . .	10	430	11
249,338	170	9,485	201	3,229	4,050	550	46	1,410	12
111,285	209	11,110	281	3,704	9,520	. . . . .	17	596	13
89,398	206	11,216	221	3,150	6,975	. . . . .	48	1,130	14
188,873	232	11,895	267	4,475	8,250	. . . . .	29	840	15
260,005	76	4,440	78	1,403	30,650	3,000	45	2,000	16
105,363	162	5,170	280	4,198	6,300	. . . . .	13	225	17
419,968	121	9,040	43	885	56,960	3,175	69	3,885	18
66,045	177	5,499	74	1,998	3,815	. . . . .	19	230	19
180,611	147	9,496	145	3,615	20,775	800	51	1,375	20
464,005	311	20,080	327	5,128	12,670	. . . . .	42	1,713	21
572,312	381	18,315	493	9,860	26,350	700	29	2,030	22
140,343	156	6,474	210	3,167	7,280	. . . . .	24	485	23
40,412	84	5,010	90	1,870	8,250	. . . . .	14	545	24
188,821	81	7,067	77	1,820	23,575	400	11	335	25
52,411	69	2,720	127	2,268	6,850	. . . . .	4	140	26
86,706	175	7,203	200	2,810	5,725	. . . . .	17	285	27
77,133	97	5,745	129	2,761	3,275	. . . . .	15	590	28
412,798	138	7,490	102	2,010	27,625	. . . . .	66	1,945	29
150,674	213	5,297	203	3,232	4,655	. . . . .	20	1,000	30
463,565	110	9,210	46	1,103	52,600	2,900	59	4,120	31
542,389	309	12,915	325	5,028	62,700	500	60	1,853	32
379,984	215	7,325	205	3,918	7,300	500	45	2,110	33
208,303	116	8,660	120	2,980	11,700	. . . . .	12	570	34
138,525	133	5,660	181	3,210	7,850	. . . . .	19	655	35
132,867	202	10,750	281	5,623	5,714	. . . . .	40	1,278	36
141,798	123	4,180	117	1,850	6,110	. . . . .	37	590	37
67,580	31	1,375	37	698	10,004	. . . . .	15	500	38
123,820	151	7,395	189	2,835	13,150	. . . . .	7	250	39
125,535	126	5,700	129	2,332	15,225	. . . . .	18	525	40
240,274	111	6,160	102	2,040	12,465	1,933	34	1,800	41
35,534	27	1,371	17	378	7,050	. . . . .	10	200	42
74,845	89	5,040	133	2,871	5,300	. . . . .	17	570	43
112,934	81	5,903	112	2,364	4,525	. . . . .	14	567	44
187,689	171	11,073	245	8,667	6,200	. . . . .	27	715	45
374,674	303	13,428	362	6,598	11,050	. . . . .	73	8,103	46
53,938	81	3,960	84	1,439	3,350	. . . . .	9	320	47
816,996	218	8,420	221	3,978	5,200	. . . . .	41	1,230	48
223,812	179	8,565	196	3,920	9,980	. . . . .	33	1,485	49
536,965	89	5,835	42	915	87,400	800	33	1,210	50
682,650	65	5,880	9	190	33,650	11,875	45	3,180	51
1,506,978	160	11,510	10	225	98,025	9,800	98	8,065	52
1,003,485	140	8,940	20	465	118,145	18,550	65	4,850	53
1,267,815	144	12,975	17	653	105,100	9,000	98	7,060	54
746,269	85	6,315	47	1,260	78,225	3,200	30	2,100	55
447,420	74	7,815	79	1,495	49,625	1,800	86	2,440	56
490,090	79	6,338	21	485	62,780	1,750	18	1,105	57
$16,114,419	8,253	$134,644	8,511	$153,375	$1,804,578	$72,383	1,740	$78,897	

NAMES OF ASSESSMENT DISTRICTS.	Aggregate value of all property taxable for county purposes at the rate of 4 mills on the dollar.	Aggregate amount of county tax assessed at the rate of 4 mills on the dollar.	Amount of money at interest, including mortgages, judgments, bonds, notes, stocks, &c.	Value of stages, omnibuses, hacks, cabs, &c.
1. Anthony township,	$113,920	$455 68	$18,013	.....
2. Armstrong township,	508,737	2,034 95	53,317	.....
3. Bastress township,	24,613	98 45	4,985	.....
4. Brady township,	90,297	361 19	9,793	.....
5. Brown township,	73,352	293 41	3,671	.....
6. Cascade township,	61,385	245 54	4,805	.....
7. Clinton township,	482,148	1,928 59	166,589	.....
8. Cogan House township,	156,997	627 99	4,874	.....
9. Cummings township,	70,856	283 42	2,396	.....
10. Du Boistown borough,	105,095	420 38	5,301	.....
11. Eldred township,	190,142	760 57	77,844	.....
12. Fairfield township,	268,062	1,072 25	52,053	.....
13. Franklin township,	136,215	544 86	16,000	.....
14. Gamble township,	111,869	447 48	31,589	.....
15. Hepburn township,	214,333	857 33	68,098	.....
16. Hughesville borough,	301,498	1,205 99	33,150	.....
17. Jackson township,	121,256	485 02	35,098	.....
18. Jersey Shore borough,	493,913	1,975 65	158,252	.....
19. Jordan township,	77,587	310 35	3,795	.....
20. Lewis township,	216,672	866 69	31,761	.....
21. Limestone township,	503,596	2,014 38	30,000	.....
22. Loyalsock township,	629,567	2,518 27	112,772	.....
23. Lycoming township,	157,749	630 97	28,199	.....
24. McHenry township,	56,087	224 35	8,467	.....
25. McIntyre township,	222,018	888 07	6,221	.....
26. McNett township,	64,389	257 56	660	.....
27. Mifflin township,	102,729	410 92	7,800	.....
28. Mill Creek township,	89,504	358 02	13,627	.....
29. Montoursville borough,	451,898	1,807 59	126,777	.....
30. Moreland township,	164,858	659 43	30,052	.....
31. Muncy borough,	533,498	2,133 99	240,240	.....
32. Muncy Creek township,	625,385	2,501 54	85,960	.....
33. Muncy township,	401,137	1,604 55	13,826	.....
34. Nippenose township,	232,218	928 85	13,546	.....
35. Old Lycoming township,	155,900	623 60	36,992	.....
36. Penn township,	156,232	624 93	19,746	.....
37. Piatt township,	154,528	618 11	11,942	.....
38. Picture Rocks borough,	80,157	320 63	4,280	.....
39. Pine township,	147,450	589 80	1,599	.....
40. Plunketts Creek township,	149,337	597 35	3,507	.....
41. Porter township,	264,672	1,058 69	82,855	.....
42. Salladasburg borough,	44,533	178 13	14,452	.....
43. Shrewsbury township,	88,626	354 50	615	.....
44. Susquehanna township,	126,293	505 17	4,952	.....
45. Upper Fairfield township,	209,344	837 38	42,654	.....
46. Washington township,	408,853	1,635 41	50,068	.....
47. Watson township,	63,007	252 03	3,050	.....
48. Wolf township,	335,824	1,343 30	27,309	.....
49. Woodward township,	247,762	991 05	11,174	.....
50. Williamsport, First ward,	633,125	2,532 50	99,532	.....
51. Do. Second ward,	737,425	2,949 70	200,239	.....
52. Do. Third ward,	1,634,603	6,538 41	232,171	.....
53. Do. Fourth ward,	1,153,935	4,615 74	50,749	.....
54. Do. Fifth ward,	1,402,603	5,610 41	370,081	.....
55. Do. Sixth ward,	837,369	8,349 48	60,565	.....
56. Do. Seventh ward,	510,595	2,042 38	221,019	.....
57. Do. Eighth ward,	562,548	2,250 19	79,828	.....
	$18,158,296	$72,633 17	$3,133,910	.....

Sworn and subscribed before me, this 24th day of July, A. D. 1886.

GEO. W. GILMORE,
Clerk of Orphans' Court.

Continued.

Aggregate value of property taxable for State purposes at 3 mills on the dollar, including money at interest, household furniture, stages, omnibuses, &c.	Amount of State tax assessed on pleasure carriages at 1 per cent.	Number of gold lever watches	Number of silver lever watches	Number of common watches.	Amount of State tax assessed on watches.	Aggregate amount of State tax assessed.	Debt of county.	Number of districts.
$18,013	$9 40	.....	.....	.....	.....	$63 44	.....	1
53,767	8 20	8	.....	.....	$8 00	177 50	.....	2
4,985	60	.....	.....	.....	.....	15 55	.....	3
9,793	2 05	.....	.....	.....	.....	31 43	.....	4
3,671	.....	7	2	1	9 00	20 01	.....	5
4,805	75	1	.....	.....	1 00	16 17	.....	6
167,189	21 80	7	.....	.....	7 00	530 36	.....	7
4,874	2 55	.....	.....	.....	.....	17 17	.....	8
2,496	3 55	4	3	9	10 75	21 79	.....	9
5,301	8 67	15	3	.....	17 25	41 82	.....	10
77,844	4 30	2	1	.....	2 75	240 58	.....	11
52,603	14 10	2	1	.....	2 75	174 66	.....	12
16,000	5 96	.....	.....	.....	.....	53 96	.....	13
31,589	11 30	8	.....	.....	8 00	114 07	.....	14
68,098	8 40	5	.....	.....	5 00	217 69	.....	15
36,150	20 00	19	.....	.....	19 00	147 45	.....	16
35,098	2 25	.....	.....	.....	.....	107 54	.....	17
161,427	38 85	15	.....	.....	15 00	538 13	.....	18
3,795	2 30	2	.....	.....	2 00	15 69	.....	19
32,561	13 75	22	7	3	23 75	140 18	.....	20
30,000	17 13	5	8	6	14 00	121 13	.....	21
113,472	20 30	10	.....	.....	10 00	370 72	.....	22
28,199	4 85	2	.....	.....	2 00	91 45	.....	23
8,467	5 45	4	.....	1	4 50	35 35	.....	24
6,621	3 35	22	.....	.....	22 00	45 21	.....	25
660	1 40	2	.....	1	2 50	5 88	.....	26
7,800	2 85	.....	.....	.....	.....	26 25	.....	27
13,627	5 90	1	.....	.....	1 00	47 78	.....	28
126,777	19 45	20	.....	.....	20 00	419 78	.....	29
30,052	10 00	2	1	.....	2 75	102 96	.....	30
243,140	41 20	44	9	3	52 25	822 87	.....	31
86,460	18 53	4	4	.....	7 00	284 91	.....	32
14,326	21 10	3	3	.....	5 25	69 33	.....	33
13,546	5 70	.....	.....	.....	.....	46 34	.....	34
36,992	6 55	7	.....	.....	7 00	124 53	.....	35
19,746	12 78	.....	.....	.....	.....	72 02	.....	36
11,942	5 90	3	1	.....	3 75	45 47	.....	37
4,280	5 00	3	.....	11	8 50	26 34	.....	38
1,599	2 50	5	3	.....	7 25	14 54	.....	39
3,507	5 25	16	.....	3	17 50	33 27	.....	40
84,788	18 00	6	1	3	8 25	280 61	.....	41
14,452	2 00	3	.....	.....	3 00	48 36	.....	42
615	5 70	3	.....	.....	3 00	10 55	.....	43
4,952	5 67	10	.....	.....	10 00	30 53	.....	44
42,654	7 15	3	.....	.....	3 00	138 11	.....	45
50,063	31 03	22	4	.....	25 00	206 23	.....	46
3,050	3 20	1	1	1	2 25	14 60	.....	47
27,309	12 30	.....	.....	.....	.....	94 23	.....	48
16,174	14 85	3	.....	.....	3 00	66 37	.....	49
100,332	12 10	23	17	1	36 25	349 35	.....	50
212,114	31 80	43	.....	.....	43 00	711 14	.....	51
241,971	80 65	55	5	.....	58 75	865 31	.....	52
69,299	43 50	72	.....	.....	72 00	323 40	.....	53
379,031	70 60	156	3	.....	158 25	1,366 09	.....	54
63,765	21 00	89	1	.....	89 75	302 05	.....	55
222,819	24 40	21	1	1	22 25	715 11	.....	56
81,578	11 05	21	.....	.....	21 00	276 78	.....	57
$3,206,293	$788 97	801	79	44	$882 25	$11,290 10	.....	

ATTEST:
W. E. MILLER,
Clerk.

J. S. WILLIAMSON,
FRANK FULMER,
County Commissioners.

Tabular Statement showing the number of taxables, the number of acres of cleared all matter and things made taxable by the laws of this Commonwealth, were valued, eral assessment districts in the county of McKean, made pursuant to the several

NAMES OF ASSESSMENT DISTRICTS.	Number of taxables.	Acres of cleared land.	Acres of timber land.	Value of all real estate.	Value of real estate exempt from taxation.
1. Annin township,	295	.....	4,894	$101,402	.....
2. Bradford township,	732	.....	15,167	550,793	$71,650
3. Bradford city, First ward,	403	.....	.....	433,376	.....
4. Do. Second ward,	414	.....	.....	164,511	.....
5. Do. Third ward,	525	.....	.....	113,959	.....
6. Do. Fourth ward,	357	.....	.....	141,733	.....
7. Do. Fifth ward,	187	.....	.....	49,129	.....
8. Ceres township,	298	.....	2,480	119,393	.....
9. Corydon township,	48	.....	36,969	167,697	.....
10. Duke Centre borough,	221	.....	.....	24,391	.....
11. Eldred borough,	296	.....	.....	78,930	.....
12. Eldred township,	352	.....	4,545	217,731	.....
13. Foster township,	914	.....	7,437	531,475	.....
14. Hamlin township,	157	.....	29,507	173,123	.....
15. Hamilton township,	214	.....	30,830	178,284	.....
16. Keating township,	692	.....	31,228	554,320	.....
17. Kendall borough,	503	.....	.....	53,350	1,565
18. Lafayette township,	381	.....	32,774	355,228	.....
19. Liberty township,	350	.....	25,073	210,974	.....
20. Norwich township,	157	.....	46,971	230,396	.....
21. Otto township,	642	.....	5,339	391,687	3,750
22. Port Allegany borough,	263	.....	.....	121,520	2,750
23. Sergeant township,	157	.....	37,440	182,558	6,850
24. Smethport borough,	251	.....	.....	124,750	.....
25. Wetmore township,	478	.....	29,562	443,068	.....
	9,287	.....	340,216	$5,713,778	$86,565

COUNTY.

and timber land, and the amount at which all the real and personal property, and and the amount of taxes assessed thereon for State and county purposes, in the sev- acts of Assembly relating thereto.

Value of real estate taxable.	Number and value of horses, mares, geldings, and mules over the age of four years.		Number and value of neat cattle over the age of four years.		Value of salaries and emoluments of office, offices, posts of profit, professions, trades, and occupations.	Value of household furniture, including gold and silver plate, exceeding $300.	Number and value of pleasure carriages.		Number of districts.
	No.	Value.	No.	Value.			No.	Value.	
$101,402	221	$3,845	317	$3,250	$6,400	. . . . .	. . .	. . . . .	1
479,143	276	6,555	454	4,620	30,375	$1,500	13	$660	2
433,376	149	4,790	. . .	. . . . .	28,610	15,900	. . .	. . . . .	3
164,511	15	500	8	130	29,555	23,171	8	1,025	4
113,959	41	1,025	28	280	29,610	2,093	2	100	5
141,783	60	1,750	6	60	24,900	6,850	3	175	6
49,129	4	90	18	180	9,285	. . . . .	. . .	. . . . .	7
119,393	246	3,430	327	3,340	2,240	300	. . .	. . . . .	8
167,697	50	1,150	49	540	1,110	. . . . .	. . .	. . . . .	9
24,391	83	2,435	56	580	13,135	200	. . .	. . . . .	10
78,930	88	2,200	39	450	13,135	1,700	2	130	11
217,731	233	5,440	355	3,800	6,680	. . . . .	1	50	12
531,475	311	6,205	479	4,850	49,140	2,700	10	440	13
173,123	114	2,705	135	1,400	2,090	. . . . .	. . .	. . . . .	14
178,284	100	2,820	114	1,540	5,790	. . . . .	. . .	. . . . .	15
554,320	427	9,410	495	5,510	25,030	. . . . .	1	50	16
51,785	113	4,265	129	1,310	25,800	800	. . .	. . . . .	17
355,228	128	3,515	128	1,445	13,520	. . . . .	. . .	. . . . .	18
210,974	274	5,960	510	5,480	7,140	. . . . .	. . .	. . . . .	19
230,396	139	2,730	175	2,115	3,850	. . . . .	. . .	. . . . .	20
387,937	179	8,255	231	2,620	28,165	. . . . .	. . .	. . . . .	21
118,770	104	2,340	75	750	11,815	6,700	2	250	22
175,708	93	2,670	89	940	4,795	500	1	30	23
124,750	80	2,825	73	750	13,490	3,550	2	150	24
443,068	164	8,500	149	1,550	17,485	2,100	3	275	25
$5,627,213	3,692	$90,410	4,439	$47,490	$403,145	$68,064	48	$3,335	

NAMES OF ASSESSMENT DISTRICTS.	Aggregate value of all property taxable for county purposes at the rate of 7 mills on the dollar.	Aggregate amount of county tax assessed at the rate of 7 mills on the dollar.	Amount of money at interest, including mortgages, judgments, bonds, notes, stocks, &c.	Value of stages, omnibuses, hacks, cabs, &c.
1. Annin township,	$114,897	$804 28	$9,676	.....
2. Bradford township,	520,693	3,644 85	47,454	.....
3. Bradford city, First ward,	466,776	3,267 43	34,824	.....
4. Do. Second ward,	194,696	1,362 87	113,641	.....
5. Do. Third ward,	144,874	1,014 12	33,529	.....
6. Do. Fourth ward,	168,443	1,179 10	155,173	.....
7. Do. Fifth ward,	58,684	410 79	7,228	.....
8. Ceres township,	128,403	898 82	20,987	.....
9. Corydon township,	170,497	1,193 48	.....	.....
10. Duke Centre borough,	40,541	283 78	42,970	.....
11. Eldred borough,	94,715	663 01	24,178	.....
12. Eldred township,	233,651	1,635 56	21,854	.....
13. Foster township,	591,670	4,141 69	83,182	.....
14. Hamlin township,	179,318	1,255 23	2,474	.....
15. Hamilton township,	188,434	1,319 03	1,386	.....
16. Keating township,	594,270	4,159 89	44,242	.....
17. Kendall borough,	83,160	582 12	26,396	.....
18. Lafayette township,	373,708	2,615 96	12,222	.....
19. Liberty township,	229,554	1,606 87	11,275	.....
20. Norwich township,	239,091	1,673 64	11,237	.....
21. Otto township,	426,977	2,988 84	26,563	.....
22. Port Allegany borough,	133,675	935 73	133,450	.....
23. Sergeant township,	184,113	1,288 79	21,310	.....
24. Smethport borough,	141,815	992 70	255,856	.....
25. Wetmore township,	465,603	3,259 22	58,219	.....
	$6,168,258	$43,177 80	$1,199,326	.....

Sworn and subscribed before me, this fifteenth day of July, A. D. 1886.

J. M. McELROY,
Prothonotary.

Continued.

Aggregate value of property taxable for State purposes at 3 mills on the dollar, including money at interest, household furniture, stages, omnibuses, &c.	Amount of State tax assessed on pleasure carriages at 1 per cent.	Number of gold lever watches.	Number of silver lever watches	Number of common watches.	Amount of State tax assessed on watches.	Aggregate amount of State tax assessed.	Debt of county.	Number of districts.
$9,676	. . . . .	7	1	. . . . .	$7 75	$36 78	*	1
48,954	$6 60	36	. . . . .	18	45 00	198 46	. . . . .	2
50,724	. . . . .	34	. . . . .	1	34 50	186 67	. . . . .	3
136,812	10 25	140	3	1	142 75	563 44	. . . . .	4
35,622	1 00	37	4	2	41 00	148 87	. . . . .	5
162,023	1 75	81	2	. . . . .	82 50	570 32	. . . . .	6
7,223	. . . . .	. . . . .	1	5	3 25	24 93	. . . . .	7
21,287	. . . . .	4	. . . . .	3	5 50	69 36	. . . . .	8
. . . . .	. . . . .	. . . . .	. . . . .	. . . . .	. . . . .	. . . . .	. . . . .	9
43,170	. . . . .	30	4	. . . . .	33 00	162 51	. . . . .	10
25,878	1 30	49	1	2	50 75	129 68	. . . . .	11
21,854	50	12	2	10	18 50	84 56	. . . . .	12
82,882	4 40	86	19	10	105 25	367 30	. . . . .	13
2,474	. . . . .	2	. . . . .	. . . . .	2 00	9 42	. . . . .	14
1,386	. . . . .	4	. . . . .	. . . . .	4 00	8 16	. . . . .	15
44,242	50	17	2	2	19 50	152 73	. . . . .	16
27,196	. . . . .	36	. . . . .	. . . . .	36 00	117 59	. . . . .	17
12,222	. . . . .	10	. . . . .	. . . . .	10 00	46 67	. . . . .	18
11,275	. . . . .	9	3	5	13 75	47 57	. . . . .	19
11,237	. . . . .	2	. . . . .	. . . . .	2 00	35 71	. . . . .	20
26,563	. . . . .	30	. . . . .	. . . . .	30 00	109 68	. . . . .	21
140,150	2 50	26	2	1	28 00	450 95	. . . . .	22
21,810	30	6	. . . . .	. . . . .	6 00	71 73	. . . . .	23
259,406	1 50	41	2	17	51 00	830 72	. . . . .	24
60,319	2 75	22	. . . . .	1	22 50	206 21	. . . . .	25
$1,267,390	$33 35	721	46	78	$794 50	$4,630 02	. . . . .	

*McKean county has no debt, balance of $12,000 being paid July 1, 1886; but McKean county poor-district has a bonded debt of $67,000. We levied this year 2½ mills for support of poor and 2½ mills to pay bonds and interest. McKean county poor-district does not embrace Bradford city.

ATTEST:
JNO. R. SHOEMAKER,
Clerk.

R. A. RICE,
W. D. GALLUP,
A. REILLY,
County Commissioners.

MERCER

Tabular Statement showing the number of taxables, the number of acres of cleared all matter and things made taxable by the laws of this Commonwealth, were valued, eral assessment districts in the county of Mercer, made pursuant to the several

NAMES OF ASSESSMENT DISTRICTS.	Number of taxables.	Acres of cleared land.	Acres of timber land.	Value of all real estate.	Value of real estate exempt from taxation.
1. Bethel borough,	50	300	35	$26,890	$1,400
2. Clarksville borough,	90	83	. . . . .	51,895	9,500
3. Coolspring township,	299	10,169	1,129	571,580	119,300
4. Deer Creek township,	178	7,830	870	227,890	3,100
5. Delaware township,	472	17,658	1,962	872,872	21,430
6. East Lackawannock township,	239	10,212	1,134	431,520	3,950
7. Fairview township,	247	9,929	1,103	439,245	5,725
8. Findley township,	392	13,937	1,548	659,979	13,300
9. French Creek township,	284	10,852	1,205	346,925	9,100
10. Fredonia borough,	149	201	. . . . .	57,670	7,150
11. Grove City borough,	216	275	. . . . .	209,979	35,500
12. Greenville borough,	1,078	203	. . . . .	1,149,364	115,200
13. Greene township,	260	11,043	1,227	496,442	4,100
14. Hempfield township,	284	8,053	894	481,448	1,700
15. Hickory township,	1,494	18,573	2,052	1,253,461	31,900
16. Jefferson township,	362	13,259	1,473	602,455	25,525
17. Jackson township,	441	10,224	1,135	527,465	6,750
18. Jackson Centre borough,	85	673	. . . . .	55,082	6,700
19. Jamestown borough,	351	216	. . . . .	210,472	26,900
20. Lackawannock township,	304	9,933	1,103	464,761	8,820
21. Lake township,	226	8,469	940	298,085	3,750
22. Liberty township,	203	7,971	885	303,598	11,050
23. Mill Creek township,	244	9,756	1,083	306,992	4,450
24. Mercer borough,	769	212	. . . . .	878,895	164,400
25. New Lebanon borough,	99	1,323	147	74,261	9,600
26. New Vernon township,	195	8,597	955	272,386	3,800
27. Otter Creek township,	159	6,957	772	279,758	5,175
28. Perry township,	339	9,597	1,066	436,349	4,375
29. Pine township,	526	14,382	1,598	633,425	9,150
30. Pymatuning township,	623	22,968	2,552	1,280,857	26,450
31. Sharon borough,	1,494	255	. . . . .	1,721,220	108,200
32. Sharpsville borough,	545	200	. . . . .	408,485	31,800
33. Sheakleyville borough,	101	76	. . . . .	45,440	11,300
34. Stoneboro' borough,	350	1,415	353	304,642	11,400
35. Sandy Lake borough,	274	532	. . . . .	197,096	28,150
36. Sandy Lake township,	351	13,899	1,544	495,221	8,180
37. Sandy Creek township,	226	8,539	948	309,500	4,250
38. Salem township,	198	6,187	687	233,759	4,250
39. Springfield township,	402	14,264	1,584	632,654	13,000
40. Shenango township,	402	15,405	1,711	746,470	10,925
41. Sugar Grove township,	208	6,472	719	300,427	10,000
42. West Salem township,	663	19,668	2,185	1,041,741	18,670
43. Wilmington township,	161	7,219	802	332,586	2,765
44. Wolf Creek township,	196	8,402	933	324,288	4,400
45. Worth township,	303	13,191	1,465	536,604	4,700
46. West Middlesex borough,	302	373	. . . . .	334,570	84,450
47. Wheatland borough,	205	389	. . . . .	146,800	5,600
	17,039	360,341	39,799	$22,013,499	$1,011,290

COUNTY.

and timber land, and the amount at which all the real and personal property and and the amount of taxes assessed thereon for State and county purposes in the sev- acts of Assembly relating thereto.

Value of real estate taxable.	Number and value of horses, mares, geldings, and mules over the age of four years.		Number and value of neat cattle over the age of four years.		Value of salaries and emoluments of office, offices, posts of profit, professions, trades, and occupations.	Value of household furniture, including gold and silver plate, exceeding $300.	Number and value of pleasure carriages.		Number of districts.
	No.	Value.	No.	Value.			No.	Value.	
$25,490	12	$624	16	$312	$1,800	. . . . .	8	$250	1
42,395	26	1,668	27	590	6,525	$250	16	1,085	2
452,280	247	15,774	316	6,653	1,450	. . . . .	59	3,000	3
224,790	168	8,785	258	4,645	. . . . .	. . . . .	10	400	4
851,442	410	25,056	599	12,653	7,470	. . . . .	142	4,141	5
427,570	212	12,507	262	5,720	1,950	. . . . .	47	1,499	6
433,520	228	14,045	319	6,355	2,430	. . . . .	71	2,155	7
646,679	322	18,881	370	7,528	6,100	. . . . .	41	1,900	8
337,825	247	14,500	414	7,548	600	. . . . .	62	1,818	9
50,520	48	2,810	40	1,057	6,775	. . . . .	21	400	10
174,479	71	4,446	41	1,017	18,000	1,950	18	1,200	11
1,034,164	196	13,260	79	1,680	87,245	9,088	77	5,640	12
492,342	243	13,984	370	7,131	1,600	. . . . .	55	2,070	13
479,748	238	16,080	344	7,063	6,950	150	73	4,195	14
1,221,561	491	27,199	687	14,383	51,695	1,750	120	5,535	15
576,930	229	13,046	378	8,071	4,550	. . . . .	78	3,095	16
520,715	222	13,779	291	6,085	13,900	. . . . .	45	1,900	17
48,382	35	1,937	36	855	4,000	100	18	1,955	18
183,572	61	3,718	47	919	15,285	200	33	833	19
455,941	279	15,515	335	7,224	8,750	. . . . .	89	3,035	20
294,335	186	10,571	258	5,250	2,800	. . . . .	47	1,115	21
292,548	190	9,170	280	5,296	5,350	. . . . .	78	2,972	22
302,542	261	14,869	358	7,264	1,000	100	81	2,596	23
714,495	206	12,468	105	2,655	61,785	7,950	52	2,347	24
64,661	42	2,192	57	1,126	3,375	. . . . .	29	1,000	25
269,086	203	10,262	277	5,276	1,750	. . . . .	56	1,920	26
274,578	161	9,710	224	4,495	700	. . . . .	45	2,000	27
431,974	253	12,857	371	7,203	6,495	. . . . .	100	2,789	28
624,275	330	19,196	495	9,677	13,445	. . . . .	72	2,763	29
1,254,407	410	25,150	680	15,371	11,815	625	135	5,585	30
1,613,020	249	13,865	81	1,665	114,360	8,340	62	4,180	31
376,685	81	4,700	56	1,349	19,055	8,900	22	1,640	32
83,640	30	1,767	22	510	6,575	. . . . .	11	365	33
293,242	88	5,255	99	2,158	13,900	1,000	13	720	34
168,946	74	5,748	55	1,322	17,200	1,000	40	2,509	35
487,041	262	14,770	335	6,762	4,650	. . . . .	78	2,930	36
305,250	210	12,408	268	5,238	410	. . . . .	71	2,860	37
229,509	198	10,622	233	4,649	1,950	. . . . .	71	1,749	38
619,654	293	15,341	468	9,388	6,485	. . . . .	64	2,170	39
735,545	326	18,588	424	9,428	7,125	500	119	4,506	40
290,427	148	8,768	226	5,105	8,150	550	40	1,665	41
1,023,071	498	30,112	788	15,793	11,675	250	139	5,031	42
329,821	159	9,368	188	3,827	1,150	. . . . .	43	915	43
319,888	158	9,527	256	5,119	4,200	. . . . .	43	1,272	44
581,904	250	14,968	371	7,468	5,060	. . . . .	64	2,714	45
300,120	71	4,238	57	1,280	16,850	2,350	23	1,480	46
141,200	21	1,121	19	423	4,640	200	9	360	47
$21,002,209	9,343	$545,225	12,275	$252,581	$594,025	$40,253	2,690	$108,259	

MERCER—

NAMES OF ASSESSMENT DISTRICTS.	Aggregate value of all property taxable for county purposes at the rate of 4 mills on the dollar.	Aggregate amount of county tax assessed at the rate of 4 mills on the dollar.	Amount of money at interest including mortgages, judgments, bonds, notes, stocks, &c.	Value of stages, omnibuses, hacks, cabs, &c.
1. Bethel borough,	$26,426	$112 90	$785	. . . . .
2. Clarksville borough,	44,653	204 71	21,635	. . . . .
3. Coolspring township,	474,707	1,904 63	94,837	. . . . .
4. Deer Creek township,	238,220	952 88	1,749	. . . . .
5. Delaware township,	889,151	3,586 48	105,988	. . . . .
6. East Lackawannock township,	445,797	1,790 99	22,376	. . . . .
7. Fairview township,	453,920	1,825 40	41,829	. . . . .
8. Findley township,	673,088	2,716 75	27,243	. . . . .
9. French Creek township,	359,873	1,441 89	19,910	. . . . .
10. Fredonia borough,	54,387	244 65	22,847	$240
11. Grove City borough,	179,942	791 77	41,192	1,150
12. Greenville borough,	1,049,104	4,545 40	191,657	2,175
13. Greene township,	513,457	2,060 23	45,621	. . . . .
14. Hempfield township,	502,891	2,039 36	53,840	. . . . .
15. Hickory township,	1,263,143	5,259 35	138,490	. . . . .
16. Jefferson township,	598,047	2,410 39	31,828	. . . . .
17. Jackson township,	540,579	2,217 92	32,899	. . . . .
18. Jackson Centre borough,	51,174	220 70	10,600	. . . . .
19. Jamestown borough,	188,209	813 98	34,872	300
20. Lackawannock township,	478,680	1,949 72	38,752	. . . . .
21. Lake township,	310,156	1,251 82	15,815	. . . . .
22. Liberty township,	307,014	1,249 46	11,217	. . . . .
23. Mill Creek township,	324,675	1,302 70	31,300	. . . . .
24. Mercer borough,	729,618	3,165 61	378,739	8,020
25. New Lebanon borough,	67,979	285 42	11,218	. . . . .
26. New Vernon township,	284,624	1,145 50	3,033	. . . . .
27. Otter Creek township,	288,783	1,157 93	20,628	. . . . .
28. Perry township,	452,034	1,834 12	23,715	. . . . .
29. Pine township,	653,148	2,666 37	27,564	. . . . .
30. Pymatuning township,	1,294,928	5,226 97	63,689	. . . . .
31. Sharon borough,	1,628,550	6,971 64	103,446	2,700
32. Sharpsville borough,	382,734	1,607 16	39,864	1,050
33. Sheakleyville borough,	35,917	169 97	3,763	200
34. Stoneboro' borough,	300,655	1,258 22	25,541	. . . . .
35. Sandy Lake borough,	176,016	772 86	41,572	. . . . .
36. Sandy Lake township,	508,573	2,052 89	8,474	. . . . .
37. Sandy Creek township,	322,896	1,293 22	19,819	. . . . .
38. Salem township,	244,780	986 92	20,924	. . . . .
39. Springfield township,	644,383	2,603 47	46,207	. . . . .
40. Shenango township,	763,561	3,082 74	85,396	. . . . .
41. Sugar Grove township,	804,300	1,229 80	28,858	. . . . .
42. West Salem township,	1,068,976	4,822 60	135,966	. . . . .
43. Wilmington township,	343,016	1,376 66	14,560	. . . . .
44. Wolf Creek township,	334,534	1,354 94	13,159	. . . . .
45. Worth township,	554,335	2,237 58	46,461	. . . . .
46. West Middlesex borough,	305,638	1,289 95	27,057	. . . . .
47. Wheatland borough,	142,744	589 54	2,650	. . . . .
	$21,800,015	$89,576 16	$2,179,585	$10,835

Sworn and subscribed before me, this 26th day of July, A. D. 1886.

WILLIAM JACK,
Clerk of Courts.

Continued.

Aggregate value of property taxable for State purposes at 3 mills on the dollar, including money at interest, household furniture, stages, omnibuses, &c.	Amount of State tax assessed on pleasure carriages at 1 per cent.	Number of gold lever watches.	Number of silver lever watches	Number of common watches.	Amount of State tax assessed on watches.	Aggregate amount of State tax assessed.	Debt of county.	Number of districts.
$785	$2 50	.....	2	1	$2 00	$6 86	.....	1
21,885	10 85	3	4	1	6 50	83 01	.....	2
94,837	30 00	.....	.....	3	1 50	316 01	.....	3
1,749	4 00	1	.....	4	3 00	12 25	.....	4
105,988	41 41	1	11	11	14 75	374 12	.....	5
22,376	14 99	.....	2	5	4 00	86 11	.....	6
41,829	21 55	.....	3	4	4 25	151 29	.....	7
27,243	19 00	3	2	6	7 50	108 23	.....	8
19,910	18 18	.. ..	.....	2	1 00	78 91	.....	9
23,087	4 00	.....	5	1	4 25	77 51	.....	10
44,292	12 00	6	16	22	29 00	173 88	.....	11
202,920	56 40	19	50	55	84 00	749 16	.....	12
45,621	20 70	1	11	.....	9 25	166 81	.....	13
53,990	41 95	1	5	16	12 75	216 67	.....	14
140,240	55 35	10	8	12	22 00	493 07	.....	15
31,828	30 95	1	1	3	3 25	129 68	.....	16
32,899	19 00	2	.....	5	4 50	122 20	.....	17
10,700	19 55	5	2	1	7 00	58 65	.....	18
35,372	8 33	2	6	10	11 50	125 95	.....	19
38,752	30 35	3	9	.....	9 75	156 36	.....	20
15,815	11 15	.....	.....	14	7 00	65 60	.....	21
11,217	29 72	.....	3	13	8 75	72 12	.....	22
31,400	25 96	.....	2	3	3 00	123 16	.....	23
389,709	23 47	21	54	26	74 50	1,267 10	.....	24
11,218	10 00	.....	.....	.....	.....	43 65	.....	25
3,033	19 20	.....	.....	3	1 50	29 80	.....	26
20,628	20 00	.....	.....	.....	.....	81 88	.....	27
23,715	27 89	1	4	7	7 50	106 54	.....	28
27,564	27 63	.....	.....	7	3 50	113 82	.....	29
64,314	55 85	2	9	11	14 25	263 04	.....	30
114,486	41 80	41	33	21	76 25	461 52	.....	31
44,814	16 40	9	16	17	29 50	180 34	.....	32
3,963	3 65	.....	1	6	3 75	19 29	.....	33
26,541	7 20	6	8	21	22 50	109 32	.....	34
42,572	25 09	2	5	25	18 25	171 05	.....	35
8,474	29 30	2	3	3	5 75	60 47	.....	36
19,819	28 60	1	5	2	5 75	93 81	.....	37
20,924	17 49	1	.....	1	1 50	81 76	.....	38
46,207	21 70	4	5	4	9 75	170 07	.....	39
35,896	45 06	.....	6	6	7 50	160 25	.....	40
29,408	16 65	1	7	3	7 00	111 87	.....	41
136,216	50 31	.....	10	7	11 00	469 96	.....	42
14,560	9 15	2	.....	.....	2 00	54 83	.....	43
13,159	12 72	.....	1	4	2 75	54 94	.....	44
46,461	27 14	.....	2	2	2 50	169 02	.....	45
29,407	14 80	.....	16	7	15 50	118 52	.....	46
2,850	3 60	1	.....	2	2 00	14 15	.....	47
$2,230,673	$1,082 59	152	326	377	$585 00	$8,359 61	$18,800 00	

ATTEST:
H. A. GAMBLE,
Clerk.

R. T. FINDLEY,
WILLIAM BEATTY,
M. W. ALEXANDER,
County Commissioners.

MIFFLIN

Tabular Statement showing the number of taxables, the number of acres of cleared al! matter and things made taxable by the laws of this Commonwealth, were valued, eral assessment districts in the county of Mifflin, made pursuant to the several

NAMES OF ASSESSMENT DISTRICTS.	Number of taxables.	Acres of cleared land.	Acres of timber land.	Value of all real estate.	Value of real estate exempt from taxation.
1. Armagh township,	640	17,350	35,002	.....	.....
2. Bratton township,	530	7,343	9,223	.....	.....
3. Brown township,	429	9,003	11,250	.....	.....
4. Derry township,	1,002	11,160	5,969	.....	.....
5. Decatur township,	509	14,515	12,536	.....	.....
6. Granville township,	636	12,226	13,983	.....	.....
7. Lewistown borough,	1,331	.....	.....	.....	.....
8. McVeytown borough,	244	.....	.....	.....	.....
9. Newton Hamilton borough,	136	.....	.....	.....	.....
10. Menno township,	365	7,792	5,479	.....	.....
11. Oliver township,	449	13,401	6,625	.....	.....
12. Union township,	463	9,368	5,264	.....	.....
13. Wayne township,	413	15,769	12,731	.....	.....
	7,147	117,927	121,062	.....	.....

COUNTY.

and timber land, and the amount at which all the real and personal property, and and the amount of taxes assessed thereon for State and county purposes, in the sev- acts of Assembly relating thereto.

Value of real estate taxable.	Number and value of horses, mares, geldings, and mules over the age of four years.		Number and value of neat cattle over the age of four years.		Value of salaries and emoluments of office, offices, posts of profit, professions, trades, and occupations.	Value of household furniture, including gold and silver plate, exceeding $300.	Number and value of pleasure carriages.		Number of districts.
	No.	Value.	No.	Value.			No.	Value.	
$382,973	425	$14,465	393	$4,282	$15,455	$200	135	$3,342	1
131,861	164	4,900	194	2,161	5,235	. . . . .	39	627	2
327,360	292	8,760	231	3,465	9,580	925	103	2,893	3
433,242	372	8,632	363	3,634	30,475	1,750	118	3,100	4
153,933	375	7,763	385	3,839	5,660	. . . . .	134	1,465	5
284,570	303	9,389	249	3,179	10,495	. . . . .	20	515	6
480,010	121	3,535	46	485	50,505	14,150	60	3,170	7
59,774	25	795	17	229	6,975	. . . . .	12	375	8
27,380	21	820	13	195	5,161	. . . . .	4	85	9
233,379	371	10,320	343	4,478	6,852	50	171	2,268	10
252,691	325	10,894	315	3,522	5,930	. . . . .	94	2,138	11
308,002	447	16,772	387	5,046	8,277	300	172	3,445	12
240,932	312	8,858	288	3,407	5,045	. . . . .	71	1,405	13
$3,316,107	3,553	$105,903	3,224	$37,922	$165,645	$17,375	1,133	$24,828	

MIFFLIN—

NAMES OF ASSESSMENT DISTRICTS.	Aggregate value of all property taxable for county purposes at the rate of - mills on the dollar.	Aggregate amount of county tax assessed at the rate of - mills on the dollar.	Amount of money at interest including mortgages, judgments, bonds, notes, stocks, &c.	Value of stages, omnibuses, hacks, cabs, &c.
1. Armagh township,	$410,717	$4,107 17	$89,206	.....
2. Bratton township,	144,784	1,447 84	28,114	.....
3. Brown township,	352,983	3,529 83	99,083	.....
4. Derry township,	480,833	4,808 33	71,892	.....
5. Decatur township,	172,660	1,726 60	31,217	.....
6. Granville township,	308,148	3,081 48	19,566	.....
7. Lewistown borough,	551,865	5,518 65	531,163	$2,040
8. McVeytown borough,	68,148	681 48	64,835	.....
9. Newton Hamilton borough,	33,641	336 41	31,630	.....
10. Menno township.	257,347	2,573 47	114,559	.....
11. Oliver township,	275,175	2,751 75	21,542	.....
12. Union township,	341,842	3,418 42	158,748	.....
13. Wayne township,	259,647	2,596 47	34,735	.....
	$3,657,790	$36,577 90	$1,296,290	$2,040

Sworn and subscribed before me, this 4th day of May, A. D. 1886.

S. J. BRISBIN,
Notary Public.

Continued.

Aggregate value of property taxable for State purposes at 3 mills on the dollar, including money at interest, household furniture, stages, omnibuses, &c.	Amount of State tax assessed on pleasure carriages at 1 per cent.	Number of gold lever watches.	Number of silver lever watches	Number of common watches.	Amount of State tax assessed on watches.	Aggregate amount of State tax assessed.	Debt of county.	Number of districts.
$89,406	$33 42	4	13	4	$15 75	$317 38	. . . . .	1
28,114	6 27	. . . . .	2	1	2 00	92 61	. . . . .	2
100,008	28 93	4	6	8	12 50	341 45	. . . . .	3
73,642	31 00	11	13	10	25 75	277 67	. . . . .	4
31,217	14 65	4	9	1	11 25	119 55	. . . . .	5
19,566	5 15	1	6	4	7 50	71 34	. . . . .	6
547,353	31 70	26	62	16	80 50	1,754 25	. . . . .	7
64,835	3 75	5	3	3	8 75	207 00	. . . . .	8
31,630	85	1	8	2	8 00	103 74	. . . . .	9
114,609	22 68	1	13	2	11 75	378 25	. . . . .	10
21,542	21 38	4	. . . . .	2	5 00	91 00	. . . . .	11
159,048	34 45	4	15	7	18 75	530 34	. . . . .	12
34,735	14 05	. . . . .	. . . . .	2	1 00	119 25	. . . . .	13
$1,315,705	$248 28	65	150	62	$208 50	$4,403 89	$68,000 00	

ATTEST:
S. J. BRISBIN,
Clerk.

J. T. WILSON,
JACOB MILLER,
SAMUEL NEESE,
County Commissioners.

MONROE

Tabular Statement showing the number of taxables, the number of acres of cleared all matter and things made taxable by the laws of this Commonwealth, were valued, eral assessment districts in the county of Monroe, made pursuant to the several

NAMES OF ASSESSMENT DISTRICTS.	Number of taxables.	Acres of cleared land.	Acres of timber land.	Value of all real estate.	Value of real estate exempt from taxation.
1. Barrett township,	259	3,394	28,516	$80,612	. . . . .
2. Coolbaugh township,	321	13,135	40,685	113,593	. . . . .
3. Chestnut Hill township,	401	14,549	6,694	187,356	. . . . .
4. Eldred township,	281	8,997	5,508	100,206	. . . . .
5. East Stroudsburg borough,	369	812	59	128,352	. . . . .
6. Hamilton township,	475	15,354	6,488	299,567	. . . . .
7. Jackson township,	235	5,630	10,098	59,122	. . . . .
8. Middle Smithfield township,	378	12,451	16,762	157,414	. . . . .
9. Price township,	55	1,762	11,915	21,777	. . . . .
10. Paradise township,	196	10,087	2,992	61,921	. . . . .
11. Polk township,	326	11,335	11,505	120,023	. . . . .
12. Pocono township,	342	6,200	14,537	105,981	. . . . .
13. Ross township,	247	8,369	6,231	82,547	. . . . .
14. Stroud township,	512	12,985	6,063	241,385	$2,000
15. Stroudsburg borough,	637	. . . .	53	272,082	. . . . .
16. Smithfield township,	443	10,287	4,874	272,979	. . . . .
17. Tobyhanna township,	217	13,543	20,796	47,032	. . . . .
18. Tunkhannock township,	93	4,545	17,145	31,734	. . . . .
	5,787	153,435	210,866	$2,383,683	$2,000

COUNTY.

and timber land, and the amount at which all the real and personal property, and and the amount of taxes assessed thereon for State and county purposes, in the sev- acts of Assembly relating thereto.

Value of real estate taxable.	Number and value of horses, mares, geldings, and mules over the age of four years.		Number and value of neat cattle over the age of four years.		Value of salaries and emoluments of office, offices, posts of profit, professions, trades, and occupations.	Value of household furniture, including gold and silver plate, exceeding $300.	Number and value of pleasure carriages.		Number of districts.
	No.	Value.	No.	Value.			No.	Value.	
$80,612	170	$2,490	170	$1,700	$9,150	$1,300	11	$305	1
113,593	138	2,545	123	1,230	21,357	2,900	3	100	2
187,356	263	7,265	354	3,540	13,920	. . . . .	13	4,350	3
100,206	173	4,146	268	1,870	8,625	. . . . .	87	1,639	4
128,352	70	1,450	33	330	27,925	5,184	9	235	5
299,567	342	10,155	455	4,550	19,895	800	110	4,565	6
59,122	175	3,540	194	1,985	4,390	. . . . .	6	210	7
157,414	238	5,069	325	3,250	11,625	1,157	14	745	8
21,777	48	1,095	77	770	1,275	. . . . .	. . . .	. . . . .	9
61,921	130	3,125	173	1,730	4,500	600	4	210	10
120,023	163	3,770	259	2,590	12,975	50	47	2,235	11
105,981	218	4,523	234	2,330	10,040	3,428	10	785	12
82,547	141	4,130	208	2,080	7,795	. . . . .	1	25	13
239,385	288	8,125	392	3,920	19,135	18,875	41	2,345	14
272,082	102	2,365	18	180	47,190	8,420	22	1,530	15
272,979	299	7,335	369	3,706	21,415	20,455	34	1,610	16
47,032	131	3,630	215	2,150	10,275	120	. . . .	. . . . .	17
31,734	59	1,426	63	630	4,650	100	1	50	18
$2,383,633	3,148	$76,184	3,930	$38,541	$256,137	$63,389	413	$20,939	

NAMES OF ASSESSMENT DISTRICTS.	Aggregate value of all property taxable for county purposes at the rate of 8 mills on the dollar.	Aggregate amount of county tax assessed at the rate of 8 mills on the dollar.	Amount of money at interest, including mortgages, judgments, bonds, notes, stocks, &c.	Value of stages, omnibuses, hacks, cabs, &c.
1. Barrett township,	$93,952	$751 70	$38,177	$490
2. Coolbaugh township,	138,725	1,109 80	90,343	660
3. Chestnut Hill township,	212,081	1,696 64	56,646	300
4. Eldred township,	111,847	918 78	35,579	. . . . .
5. East Stroudsburg borough,	158,057	1,264 46	43,258	960
6. Hamilton township,	334,167	2,673 34	243,402	. . . . .
7. Jackson township,	69,037	552 30	17,464	100
8. Middle Smithfield township,	177,358	1,418 86	82,009	280
9. Price township,	24,917	199 34	12,582	. . . . .
10. Paradise township,	71,276	570 21	9,509	145
11. Polk township,	139,358	1,114 86	52,100	30
12. Pocono township,	122,874	982 99	47,050	255
13. Ross township,	96,552	772 42	11,189	. . . . .
14. Stroud township,	270,565	2,164 52	76,827	550
15. Stroudsburg borough,	321,817	2,574 54	303,061	840
16. Smithfield township,	305,435	2,443 48	145,492	4,235
17. Tobyhanna township,	63,087	504 70	6,613	. . . . .
18. Tunkhannock township,	38,440	307 62	4,915	. . . . .
	$2,752,545	$22,020 56	$1,276,216	$8,845

Affirmed and subscribed before me, this 28th day of June, A. D. 1886.

A. B. SHAFER,
Prothonotary.

Continued.

Aggregate value of property taxable for State purposes, at 3 mills on the dollar, including money at interest, household furniture, stages, omnibuses, &c.	Amount of State tax assessed on pleasure carriages at 1 per cent.	Number of gold lever watches.	Number of silver lever watches	Number of common watches.	Amount of State tax assessed on watches.	Aggregate amount of State tax assessed.	Debt of county.	Number of districts.
$11,990	$305	4	2	.....	$5 80	$128 45	.....	1
28,171	100	10	17	7	26 25	308 96	.....	2
17,084	4,350	2	5	2	6 75	221 09	.....	3
10,674	1,639	.....	.....	.....	.....	123 13	.....	4
14,821	235	1	16	14	20 00	170 56	.....	5
73,261	4,565	4	16	2	17 00	795 26	.....	6
5,269	210	1	.....	2	2 00	56 79	.....	7
25,034	745	4	4	1	7 50	265 29	.....	8
3,775	.....	.....	.....	.....	.....	37 75	.....	9
3,076	210	1	2	1	3 00	35 86	.....	10
15,654	2,235	3	2	6	7 50	186 39	.....	11
5,073	785	.....	.....	.....	.....	58 58	.....	12
3,357	25	.....	.....	.....	.....	33 82	.....	13
28,876	2,345	11	2	6	15 50	327 71	.....	14
93,696	1,530	34	15	11	50 75	1,003 01	.....	15
51,055	1,610	15	13	4	26 75	553 40	.....	16
2,020	.....	2	2	3	5 00	25 20	.....	17
1,504	50	.....	1	1	1 25	16 79	.....	18
$394,390	$20,939	92	97	60	$194 75	$4,348 04	$31,585 79	

ATTEST:
W. S. REES.

TOWNSEND PRICE,
W. M. OVERFIELD,
JACOB K. SHAFER,
County Commissioners.

MONTGOMERY

Tabular Statement showing the number of taxables, the number of acres of cleared all matter and things made taxable by the laws of this Commonwealth, were valued, eral assessment districts in the county of Montgomery, made pursuant to the several

NAMES OF ASSESSMENT DISTRICTS.	Number of taxables.	Acres of cleared land.	Acres of timber land.	Value of all real estate.	Value of real estate exempt from taxation.
1. Abington,	645		131	$2,692,295	$62,700
2. Conshohocken, First ward,	528			700,945	45,000
3. Do. Second ward,	426			1,063,050	81,200
4. Do. Third ward,	442			432,930	4,000
5. Bridgeport,	509			813,950	22,300
6. East Greenville,	150		10	193,355	6,100
7. Greenlane,	58			83,805	2,300
8. Hatboro',	239			408,385	18,500
9. Jenkintown,	559			774,665	44,325
10. Lansdale,	379			580,945	14,500
11. Norristown, First ward,	549			1,053,420	57,300
12. Do. Second ward,	588			1,034,690	63,000
13. Do. Third ward,	656			1,909,120	527,200
14. Do. Fourth ward,	716			1,395,465	115,000
15. Do. Fifth ward,	916			975,385	12,600
16. Do. Sixth ward,	364			1,085,525	808,000
17. Do. Seventh ward,	540			910,550	25,800
18. North Wales,	229			385,820	25,300
19. Pottstown, East ward,	723			683,485	27,000
20. Do. Second ward,	446			741,725	107,000
21. Do. Third ward,	387			492,840	31,200
22. Do. West ward,	477			664,360	31,025
23. Royersford,	288			403,405	21,975
24. West Conshohocken,	461			661,750	17,100
25. Cheltenham,	877			2,740,340	49,200
26. Douglass,	488		571	985,585	23,350
27. Franconia,	711		503	1,371,400	41,050
28. Frederick,	265		1,357	737,280	10,005
29. Gwynedd,	614		254	1,651,445	20,400
30. Hatfield,	475		249	1,014,905	24,500
31. Horsham,	394		68	1,422,990	14,200
32. Limerick,	678			1,396,390	23,200
33. Lower Merion,	1,895		102	5,293,265	339,665
34. Lower Providence,	416		25	1,195,940	23,500
35. Lower Salford,	517		592	1,091,765	12,600
36. Marlborough,	342		268	336,835	6,200
37. Montgomery,	250		315	736,805	18,100
38. Moreland,	523		286	1,701,810	9,900
39. Norriton,	373		194	1,140,780	65,040
40. New Hanover,	497		39	910,550	35,700
41. Perkiomen,	286		54	657,407	18,000
42. Plymouth,	503			1,099,875	12,200
43. Pottsgrove,	1,484		325	1,949,870	41,200
44. Springfield,	325		34	1,594,990	69,900
45. Skippack,	371		194	1,021,660	16,300
46. Towamencin,	301		189	882,840	29,500
47. Upper Dublin,	663		429	1,847,100	31,650
48. Upper Hanover,	696		396	1,254,705	16,600
49. Upper Merion,	718			1,816,240	29,300
50. Upper Providence,	1,012			2,342,210	207,300
51. Upper Salford,	512			841,895	9,400
52. Whitpain,	428		61	1,302,800	24,000
53. Worcester,	460		46	1,382,105	31,550
54. Whitemarsh,	855			2,223,515	52,450
Total,	29,195		6,701	$63,987,160	$3,496,385

COUNTY.

and timber land, and the amount at which all the real and personal property, and and the amount of taxes assessed thereon for State and county purposes, in the sev- acts of Assembly relating thereto.

Value of real estate taxable.	Number and value of horses, mares, geldings, and mules over the age of four years.		Number and value of neat cattle over the age of four years.		Value of salaries and emoluments of office, offices, posts of profit, professions, trades, and occupations.	Value of household furniture, including gold and silver plate, exceeding $300.	Number and value of pleasure carriages.		Number of districts.
	No.	Value.	No.	Value.			No.	Value.	
$2,629,595	554	$47,685	599	$16,870	$63,000	$25,050	185	$14,625	1
655,945	65	4,890	42	1,270	51,200	4,150	21	1,415	2
931,850	87	6,175	6	180	49,850	5,800	35	2,525	3
428,930	45	2,950	19	540	44,375	1,400	18	875	4
791,650	57	4,200	47	1,175	54,615	1,700	25	1,885	5
187,255	42	4,060	26	705	11,700	200	48	2,400	6
81,505	23	1,620	29	815	5,360	300	21	1,060	7
389,385	92	6,460	39	1,165	20,375	1,350	19	1,000	8
730,340	120	10,325	21	600	42,025	6,200	46	3,760	9
566,445	108	9,955	9	270	48,025	3,500	92	3,515	10
996,120	88	7,140	6	150	61,575	3,000	20	1,465	11
971,690	53	4,575	1	30	67,700	5,600	21	2,195	12
1,381,920	123	9,955	. . . .	. . . . .	76,120	14,550	62	4,355	13
1,230,465	126	11,955	2	60	84,450	19,300	44	3,445	14
962,785	78	6,020	51	1,450	79,950	3,100	24	2,515	15
277,525	52	2,840	66	1,575	33,600	4,050	16	1,080	16
884,750	80	6,265	16	455	60,985	5,750	37	2,515	17
360,520	76	4,515	2	60	28,875	200	39	2,080	18
656,485	72	7,308	4	85	77,345	6,900	43	2,390	19
634,725	51	4,550	4	105	43,410	2,660	33	2,010	20
461,640	45	2,715	4	95	38,600	300	22	1,300	21
633,335	127	12,665	3	60	54,650	6,170	49	3,660	22
331,430	56	4,815	29	720	43,925	2,610	46	2,705	23
644,650	51	5,465	25	970	49,525	1,650	13	1,550	24
2,691,140	480	39,345	365	11,990	134,450	73,600	220	18,500	25
862,235	389	36,400	958	22,880	32,400	540	242	11,845	26
1,330,350	558	41,390	998	24,435	52,850	. . . . .	278	13,030	27
727,275	451	38,015	1,118	29,405	27,325	600	194	9,435	28
1,631,045	557	39,535	907	24,440	45,775	4,200	111	6,550	29
990,405	346	28,230	647	19,430	34,100	400	106	5,290	30
1,408,790	488	36,640	743	19,785	21,500	1,320	133	7,475	31
1,373,190	485	29,915	1,155	34,435	45,250	400	210	11,025	32
4,933,600	990	68,355	1,481	44,570	186,620	80,350	289	27,480	33
1,172,440	435	33,390	1,125	27,260	33,680	600	176	8,355	34
1,079,165	500	40,660	948	24,550	29,615	100	340	13,615	35
330,635	219	13,830	437	9,810	20,145	500	116	4,475	36
718,705	293	20,145	531	15,970	18,150	. . . . .	17	1,300	37
1,691,910	515	31,605	783	23,510	33,275	3,700	123	7,460	38
1,075,740	370	29,585	904	23,425	23,495	4,420	114	6,215	39
874,850	480	40,080	1,129	28,330	19,925	400	228	9,535	40
639,405	165	13,560	340	7,615	23,625	900	97	5,015	41
1,087,675	362	20,685	561	16,725	43,600	1,000	126	4,303	42
1,908,670	541	33,220	1,001	24,715	132,225	8,500	263	10,820	43
1,525,090	263	18,235	357	10,745	33,750	12,560	68	5,425	44
1,005,360	400	32,270	997	23,990	21,725	450	125	6,315	45
853,340	340	28,775	702	18,360	17,000	970	147	7,430	46
1,815,450	550	43,245	665	17,215	56,400	3,500	180	10,370	47
1,238,105	526	42,415	1,185	30,870	43,585	1,250	278	11,845	48
1,786,940	394	25,325	1,006	25,315	62,425	4,450	82	4,335	49
2,134,910	632	42,130	1,712	42,765	81,930	2,100	274	12,690	50
832,495	405	27,460	852	25,455	35,280	200	111	4,875	51
1,278,800	451	35,165	887	22,705	30,650	4,000	118	8,345	52
1,350,555	568	51,835	1,550	38,750	29,925	600	260	12,095	53
2,171,065	629	89,345	760	23,735	89,300	9,600	157	11,965	54
$60,490,775	16,253	$1,260,355	27,854	$742,620	$2,656,160	$350,700	6,132	$343,570	

MONTGOMERY—

NAMES OF ASSESSMENT DISTRICTS.	Aggregate value of all property taxable for county purposes at the rate of —— mills on the dollar.	Aggregate amount of county tax assessed at the rate of —— mills on the dollar.	Amount of money at interest, including mortgages, judgments, bonds, notes, stocks, &c.	Value of stages, omnibuses, hacks, cabs, &c.
1. Abington,	$2,796,225	$8,390 47	$293,170	$90
2. Conshohocken, First ward,	718,870	2,156 61	30,820	. . . . .
3. Do. Second ward,	1,046,380	3,139 14	204,180	400
4. Do. Third ward,	479,070	1,437 21	52,270	. . . . .
5. Bridgeport,	855,225	2,565 67	132,810	. . . . .
6. East Greenville,	206,320	618 96	117,230	100
7. Greenlane,	90,660	271 98	27,630	80
8. Hatboro',	420,235	1,260 71	93,500	. . . . .
9. Jenkintown,	793,250	2,379 75	142,620	570
10. Lansdale,	631,510	1,894 53	94,440	700
11. Norristown, First ward,	1,069,450	3,208 35	118,140	100
12. Do. Second ward,	1,051,790	3,155 37	463,180	1,000
13. Do. Third ward,	1,486,900	4,460 70	730,860	3,800
14. Do. Fourth ward,	1,399,675	4,199 03	589,820	1,420
15. Do. Fifth ward,	1,055,820	3,167 46	247,410	. . . . .
16. Do. Sixth ward,	320,670	961 02	114,570	. . . . .
17. Do. Seventh ward,	960,720	2,882 16	221,620	. . . . .
18. North Wales,	396,245	1,188 74	91,800	. . . . .
19. Pottstown, East ward,	750,510	2,251 53	129,850	350
20. Do. Second ward,	692,460	2,077 37	385,560	700
21. Do. Third ward,	504,650	1,513 95	74,970	600
22. Do. West ward,	710,540	2,131 62	318,660	2,370
23. Royersford,	436,205	1,308 62	94,100	. . . . .
24. West Conshohocken,	703,810	2,111 43	173,720	. . . . .
25. Cheltenham,	2,969,025	8,907 08	850,770	200
26. Douglass,	966,300	2,898 90	121,350	. . . . .
27. Franconia,	1,462,055	4,386 17	497,380	370
28. Frederick,	832,085	2,496 26	243,540	. . . . .
29. Gwynedd,	1,751,545	5,254 64	385,540	210
30. Hatfield,	1,077,855	3,233 57	259,270	. . . . .
31. Horsham,	1,495,510	4,486 53	289,830	. . . . .
32. Limerick,	1,494,215	4,482 65	318,450	. . . . .
33. Lower Merion,	5,340,975	16,022 93	1,298,490	690
34. Lower Providence,	1,276,225	3,828 68	196,660	. . . . .
35. Lower Salford,	1,187,645	3,562 94	564,010	. . . . .
36. Marlborough,	379,395	1,138 19	51,130	. . . . .
37. Montgomery,	774,270	2,322 81	55,860	. . . . .
38. Moreland,	1,791,460	5,374 38	214,720	60
39. Norriton,	1,162,880	3,488 64	157,220	. . . . .
40. New Hanover,	973,120	2,919 36	221,460	. . . . .
41. Perkiomen,	690,180	2,070 54	237,860	. . . . .
42. Plymouth,	1,173,990	3,521 97	124,100	. . . . .
43. Pottsgrove,	2,118,150	6,354 45	330,270	50
44. Springfield,	1,605,805	4,817 42	209,080	. . . . .
45. Skippack,	1,090,110	3,270 33	424,210	. . . . .
46. Towamencin,	925,875	2,777 63	209,960	. . . . .
47. Upper Dublin,	1,950,180	5,850 54	323,540	200
48. Upper Hanover,	1,368,070	4,104 21	325,460	. . . . .
49. Upper Merion,	1,908,790	5,726 37	141,520	. . . . .
50. Upper Providence,	2,316,525	6,949 58	510,090	120
51. Upper Salford,	925,715	2,777 15	201,880	. . . . .
52. Whitpain,	1,379,665	4,139 00	306,550	. . . . .
53. Worcester,	1,483,760	4,451 28	233,100	. . . . .
54. Whitemarsh,	2,395,010	7,185 03	559,940	. . . . .
Total,	$65,844,175	$197,532 61	$14,806,170	$14,180

Sworn and subscribed before me, this 17th day of July, A. D. 1886.

WM. B. WOODWARD,
Prothonotary.

Continued.

Aggregate value of property taxable for State purposes at 3 mills on the dollar, including money at interest, household furniture, stages, omnibuses, &c.	Amount of State tax assessed on pleasure carriages at 1 per cent.	Number of gold lever watches.	Number of silver lever watches	Number of common watches.	Amount of State tax assessed on watches.	Aggregate amount of State tax assessed.	Debt of county.	Number of districts.
$318,310	$146 25	44	31	21	$77 75	$1,178 93	. . . . .	1
34,970	14 15	21	1	8	25 75	144 81	. . . . .	2
210,380	25 25	1	65	. . . . .	49 75	706 14	. . . . .	3
53,670	8 75	. . . . .	29	. . . . .	21 75	191 51	. . . . .	4
134,510	18 85	4	8	1	10 50	432 88	. . . . .	5
117,530	24 00	1	6	10	10 50	387 09	. . . . .	6
28,010	10 60	1	2	. . . . .	2 50	97 13	. . . . .	7
94,850	10 00	13	9	1	20 25	314 80	. . . . .	8
149,390	37 60	30	6	7	38 00	523 77	. . . . .	9
98,640	33 15	7	21	15	30 25	359 32	. . . . .	10
121,240	14 65	21	28	17	50 50	428 87	. . . . .	11
469,780	21 95	57	15	8	72 25	1,503 54	. . . . .	12
749,210	43 55	42	36	45	91 50	2,382 68	. . . . .	13
610,540	34 45	75	49	27	125 25	1,991 32	. . . . .	14
250,510	25 15	21	13	7	24 25	810 93	. . . . .	15
118,620	10 80	14	10	4	23 50	390 16	. . . . .	16
227,370	25 15	45	32	14	76 00	783 26	. . . . .	17
92,000	20 80	3	22	2	20 50	317 30	. . . . .	18
137,100	23 90	22	33	7	50 25	485 45	. . . . .	19
388,920	20 10	52	45	17	94 25	1,281 11	. . . . .	20
75,870	13 00	3	18	1	17 00	257 61	. . . . .	21
327,200	36 60	38	79	16	105 25	1,123 43	. . . . .	22
96,710	27 05	10	28	8	35 00	352 18	. . . . .	23
175,370	15 50	16	. . . . .	. . . . .	16 00	557 61	. . . . .	24
924,570	185 00	114	45	6	150 75	3,109 46	. . . . .	25
121,890	118 45	. . . . .	1	21	11 25	495 37	. . . . .	26
497,750	130 30	8	11	9	20 75	1,644 30	. . . . .	27
244,140	94 05	2	3	24	16 25	843 02	. . . . .	28
389,950	65 50	23	14	10	38 50	1,273 85	. . . . .	29
259,670	52 90	7	13	6	19 75	851 66	. . . . .	30
291,150	74 75	15	56	1	57 50	1,005 70	. . . . .	31
318,850	110 25	13	48	4	51 00	1,117 80	. . . . .	32
1,379,530	274 80	146	26	14	172 50	4,585 89	. . . . .	33
197,260	83 55	8	15	15	26 75	702 08	. . . . .	34
564,110	136 15	1	13	20	20 75	1,849 23	. . . . .	35
51,630	44 75	6	11	. . . . .	14 25	213 89	. . . . .	36
55,860	13 00	3	3	3	6 75	187 33	. . . . .	37
218,480	74 60	26	24	8	48 00	778 04	. . . . .	38
161,640	62 15	25	20	1	40 50	587 57	. . . . .	39
221,360	95 35	. . . . .	6	6	7 50	768 42	. . . . .	40
238,760	50 45	4	18	3	19 00	785 73	. . . . .	41
125,100	43 05	3	23	19	33 50	451 85	. . . . .	42
338,820	108 20	14	26	58	62 50	1,187 16	. . . . .	43
221,640	54 25	36	9	. . . . .	42 75	761 92	. . . . .	44
424,660	63 15	4	12	5	15 50	1,352 63	. . . . .	45
210,930	71 30	3	9	5	12 25	719 34	. . . . .	46
331,240	103 70	52	36	6	82 00	1,179 42	. . . . .	47
326,710	118 45	1	38	1	30 00	1,128 58	. . . . .	48
145,970	43 35	12	9	5	21 25	502 51	. . . . .	49
512,310	126 90	7	28	6	81 00	1,694 83	. . . . .	50
202,080	48 75	6	. . . . .	. . . . .	6 00	660 99	. . . . .	51
310,550	83 45	17	3	3	20 75	1,035 85	. . . . .	52
233,700	120 95	5	10	8	16 50	838 55	. . . . .	53
569,540	119 65	51	65	13	106 25	1,934 52	. . . . .	54
$15,171,050	$3,435 70	1,153	1,186	516	$2,300 50	$51,249 35	$79,200 00	

ATTEST:
JAMES B. HOLLAND,
Clerk.

JAMES BURNETT,
HIRAM BURDAN,
THOMAS McCULLY,
County Commissioners.

MONTOUR

Tabular Statement showing the number of taxables, the number of acres of cleared all matter and things made taxable by the laws of this Commonwealth, were valued, eral assessment districts in the county of Montour, made pursuant to the several acts

NAMES OF ASSESSMENT DISTRICTS.	Number of taxables.	Acres of cleared land.	Acres of timber land.	Value of all real estate.	Value of real estate exempt from taxation.
1. Anthony township,	337	12,102	2,772	$142,898	$2,000
2. Cooper township,	114	2,942	1,030	67,374	800
3. Danville, First ward,	616	42	.....	404,001	98,000
4. Do. Second ward,	447	225	.....	128,689	1,525
5. Do. Third ward,	646	.....	.....	349,667	13,950
6. Do. Fourth ward,	507	33	.....	107,130	13,050
7. Derry township,	241	7,639	1,764	145,921	1,300
8. Liberty township,	361	12,193	2,494	194,713	14,000
9. Limestone township,	240	7,636	141	269,972	1,300
10. Mahoning township,	387	2,753	1,542	369,788	264,000
11. Mayberry township,	60	2,901	944	49,284	1,175
12. Valley township,	278	6,942	2,365	160,828	7,000
13. Washingtonville borough,	77	15	.....	20,040	1,600
14. West Hemlock township,	120	3,347	1,024	46,192	1,650
	4,431	58,770	14,076	$2,456,497	$421,350

COUNTY.

and timber land, and the amount at which all the real and personal property, and and the amount of taxes assessed thereon for State and county purposes, in the sev- of Assembly relating thereto.

Value of real estate taxable.	Number and value of horses, mares, geldings, and mules over the age of four years.		Number and value of neat cattle over the age of four years.		Value of salaries and emoluments of office, offices, posts of profit, professions, trades, and occupations.	Value of household furniture, including gold and silver plate, exceeding $300.	Number and value of pleasure carriages.		Number of districts.
	No.	Value.	No.	Value.			No.	Value.	
$140,898	322	$8,520	360	$3,356	$4,260	. . . . .	87	$1,221	1
66,574	109	2,205	109	1,090	920	. . . . .	32	400	2
306,001	74	3,020	32	416	19,415	$2,965	25	1,330	3
127,164	56	1,188	17	171	9,375	. . . . .	10	157	4
335,717	88	2,055	21	315	16,825	2,850	19	2,085	5
94,080	13	341	15	160	10,685	. . . . .	1	10	6
144,621	246	7,131	285	2,850	2,770	100	72	1,341	7
180,713	321	9,490	366	3,611	3,190	. . . . .	66	1,470	8
268,672	252	8,542	302	3,028	4,800	300	69	1,573	9
105,788	114	3,752	148	1,620	7,565	100	34	676	10
43,109	66	1,485	69	698	565	. . . . .	23	437	11
153,828	192	3,520	262	2,420	3,290	. . . . .	45	825	12
18,440	28	763	27	260	2,305	. . . . .	18	338	13
44,542	85	1,810	107	1,053	955	. . . . .	15	205	14
$2,035,147	1,966	$53,827	2,120	$21,048	$86,920	$6,315	516	$12,068	

NAMES OF ASSESSMENT DISTRICTS.	Aggregate value of all property taxable for county purposes at the rate of 5 mills on the dollar.	Aggregate amount of county tax assessed at the rate of 5 mills on the dollar.	Amount of money at interest including mortgages, judgments, bonds, notes, stocks, &c.	Value of stages, omnibuses, hacks, cabs, &c.
1. Anthony township,	$158,255	$791 28	$35,748	$50
2. Cooper township,	71,187	355 94	11,732	. . . . .
3. Danville, First ward,	333,147	1,665 74	204,249	450
4. Do. Second ward,	138,055	690 28	6,712	. . . . .
5. Do. Third ward,	359,847	1,799 23	350,274	. . . . .
6. Do. Fourth ward,	105,276	526 38	12,852	. . . . .
7. Derry township,	158,813	794 07	52,762	. . . . .
8. Liberty township,	198,474	992 37	26,156	. . . . .
9. Limestone township,	286,915	1,434 57	53,422	. . . . .
10. Mahoning township,	119,501	597 50	34,980	. . . . .
11. Mayberry township,	51,294	256 47	12,317	. . . . .
12. Valley township,	163,883	819 42	39,999	. . . . .
13. Washingtonville borough,	22,111	110 55	10,867	. . . . .
14. West Hemlock township,	48,565	242 83	212	. . . . .
	$2,215,325	$11,076 63	$852,282	$500

Sworn and subscribed before me, this 19th day of June, A. D. 1886.

W. M. GEARHART,
Prothonotary.

Continued.

Aggregate value of property taxable for State purposes at 3 mills on the dollar, including money at interest, household furniture, stages, omnibuses, &c.	Amount of State tax assessed on pleasure carriages at 1 per cent.	Number of gold lever watches	Number of silver lever watches	Number of common watches.	Amount of State tax assessed on watches.	Aggregate amount of State tax assessed.	Debt of county.	Number of districts.
$35,798	$12 21	1	9	4	$9 75	$129 36	. . . . .	1
11,732	4 00	. . . . .	. . . . .	. . . . .	. . . . .	39 20	. . . . .	2
207,664	13 30	26	19	8	44 25	680 54	. . . . .	3
6,712	1 57	2	1	3	4 25	25 96	. . . . .	4
353,124	20 85	4	. . . . .	4	6 00	1,086 22	. . . . .	5
12,852	10	3	1	2	4 75	43 40	. . . . .	6
52,862	13 41	. . . . .	7	3	6 75	178 74	. . . . .	7
26,156	14 70	2	1	7	6 25	99 42	. . . . .	8
53,722	15 73	5	5	7	12 25	189 14	. . . . .	9
35,080	6 76	3	2	1	5 00	117 00	. . . . .	10
12,317	4 37	. . . . .	. . . . .	. . . . .	. . . . .	41 33	. . . . .	11
39,999	8 25	1	. . . . .	1	1 50	129 75	. . . . .	12
10,867	3 38	. . . . .	1	5	3 25	39 22	. . . . .	13
212	2 05	. . . . .	. . . . .	. . . . .	. . . . .	2 69	. . . . .	14
$859,097	$120 68	47	46	45	$104 00	$2,801 97	. . . . .	

ATTEST:
JOHN C. PEIFER,
Clerk.

ISAAC AMERMAN,
GEO. W. ASKIN,
FRANK G. BLEE,
County Commissioners.

NORTHAMPTON

Tabular Statement showing the number of taxables, the number of acres of cleared all matter and things made taxable by the laws of this Commonwealth, were valued, eral assessment districts in the county of Northampton, made pursuant to the several

NAMES OF ASSESSMENT DISTRICTS.	Number of taxables.	Acres of cleared land.	Acres of timber land.	Value of all real estate.	Value of real estate exempt from taxation.
1. Allen township,	846	. . . . .	. . . . .	$1,109,330	$137,700
2. Bangor borough,	775	. . . . .	. . . . .	679,210	44,000
3. Bath borough,	282	. . . . .	. . . . .	329,075	31,600
4. Bethlehem borough, First ward,	465	. . . . .	. . . . .	829,132	114,000
5. Do. Second ward,	675	. . . . .	. . . . .	1,153,000	69,000
6. Do. Third ward,	419	. . . . .	. . . . .	340,075	2,400
7. Do. Fourth ward,	448	. . . . .	. . . . .	365,245	28,200
8. Bethlehem township,	900	. . . . .	. . . . .	1,821,876	13,300
9. Bushkill township,	749	. . . . .	. . . . .	653,515	17,000
10. Chapman borough,	143	. . . . .	. . . . .	149,300	2,500
11. Easton borough, First ward,	756	. . . . .	. . . . .	2,008,520	414,750
12. Do. Second ward,	770	. . . . .	. . . . .	2,222,450	395,000
13. Do. Third ward,	575	. . . . .	. . . . .	715,690	140,150
14. Do. Fourth ward,	655	. . . . .	. . . . .	771,780	45,000
15. Do. Fifth ward,	726	. . . . .	. . . . .	885,225	42,500
16. Do. Sixth ward,	788	. . . . .	. . . . .	815,935	33,500
17. Do. Seventh ward,	942	. . . . .	. . . . .	771,792	36,740
18. East Allen township,	409	. . . . .	. . . . .	1,025,003	8,000
19. East Bangor borough,	228	. . . . .	. . . . .	202,200	4,500
20. Forks township,	478	. . . . .	. . . . .	1,082,680	18,100
21. Freemansburg borough,	235	. . . . .	. . . . .	164,418	14,400
22. Glendon borough,	287	. . . . .	. . . . .	697,185	14,000
23. Hellertown borough,	284	. . . . .	. . . . .	283,679	14,000
24. Hanover township,	185	. . . . .	. . . . .	487,810	2,400
25. Lehigh township,	1,176	. . . . .	. . . . .	1,179,861	48,500
26. Lower Mt. Bethel township,	532	. . . . .	. . . . .	1,127,264	16,600
27. Lower Nazareth township,	401	. . . . .	. . . . .	1,090,725	10,000
28. Moore township,	1,000	. . . . .	. . . . .	1,069,083	28,000
29. Nazareth borough,	402	. . . . .	. . . . .	533,600	37,500
30. Palmer township,	800	. . . . .	. . . . .	1,408,827	800
31. Plainfield township,	817	. . . . .	. . . . .	1,058,436	17,900
32. Pen Argyl borough,	526	. . . . .	. . . . .	309,737	14,500
33. Portland borough,	249	. . . . .	. . . . .	227,932	13,000
34. Saucon township,	2,071	. . . . .	. . . . .	4,143,875	1,440,500
35. South Bethlehem, First ward,	657	. . . . .	. . . . .	913,200	77,150
36. Do. Second ward,	896	. . . . .	. . . . .	789,300	84,800
37. Do. Third ward,	362	. . . . .	. . . . .	1,328,893	8,000
38. South Easton, First ward,	583	. . . . .	. . . . .	355,690	27,700
39. Do. Second ward,	757	. . . . .	. . . . .	799,123	21,200
40. Do. Third ward,	438	. . . . .	. . . . .	481,990	22,000
41. Upper Mt. Bethel township,	1,096	. . . . .	. . . . .	1,479,384	14,800
42. Upper Nazareth township,	227	. . . . .	. . . . .	622,928	52,500
43. Washington township,	790	. . . . .	. . . . .	823,095	20,400
44. Williams township,	936	. . . . .	. . . . .	1,232,036	35,000
	27,686	. . . . .	. . . . .	$40,539,104	$3,633,590

COUNTY.

and timber land, and the amount at which all the real and personal property, and and the amount of taxes assessed thereon for State and county purposes, in the sev- acts of Assembly relating thereto.

Value of real estate taxable.	Number and value of horses, mares, geldings, and mules over the age of four years.		Number and value of neat cattle over the age of four years.		Value of salaries and emoluments of office, offices, posts of profit, professions, trades, and occupations.	Value of household furniture, including gold and silver plate, exceeding $300.	Number and value of pleasure carriages.		Number of districts.
	No.	Value.	No.	Value.			No.	Value.	
$971,680	296	$19,410	473	$12,830	$72,350	. . . . .	111	$4,480	1
635,210	121	7,385	18	405	119,375	$1,150	63	2,415	2.
297,475	58	4,130	24	635	43,650	1,800	47	2,830	3
715,132	68	7,670	4	90	81,675	11,540	37	4,090	4
1,084,000	157	15,645	13	390	137,300	15,325	64	5,390	5
337,675	32	3,035	8	186	58,050	100	5	205	6
337,045	11	755	5	125	57,375	475	6	240	7
1,808,576	655	52,355	728	21,067	67,050	1,490	316	14,738	8
636,515	327	22,605	527	12,447	59,325	600	118	4,530	9
146,800	12	1,125	5	145	26,475	300	7	450	10
1,593,770	159	13,175	4	120	119,650	11,400	91	6,165	11
1,827,450	136	13,285	6	265	161,590	78,237	85	7,140	12
575,540	87	7,615	19	475	88,575	6,050	34	2,030	13
726,780	56	5,810	11	365	90,300	6,050	39	1,095	14
842,725	58	5,660	. . . .	. . . . .	119,325	9,410	39	3,010	15
782,435	42	3,875	3	150	124,300	4,350	17	1,285	16
735,052	58	3,675	11	350	124,775	2,150	24	1,405	17
1,017,003	372	26,761	506	12,925	25,200	500	172	7,325	18
197,700	16	1,280	14	350	35,150	. . . . .	5	180	19
1,064,580	365	45,050	440	11,449	53,100	. . . . .	192	7,055	20
150,018	38	2,370	2	66	27,400	200	18	774	21
683,185	73	6,260	17	480	36,810	250	14	835	22
269,679	61	4,745	15	558	39,285	300	46	2,124	23
485,410	202	13,635	244	6,255	9,900	. . . . .	79	3,385	24
1,131,361	531	41,050	769	19,020	118,975	1,825	205	9,875	25
1,110,664	425	31,430	511	10,944	33,950	. . . . .	197	7,065	26
1,080,725	416	30,319	463	12,221	27,930	. . . . .	210	8,194	27
1,041,083	487	36,440	892	24,195	64,775	. . . . .	169	7,620	28
496,100	90	6,721	43	1,375	59,100	1,075	69	3,655	29
1,408,027	467	40,161	493	14,310	85,650	2,900	180	9,620	30
1,040,536	396	30,562	576	14,784	67,475	. . . . .	217	9,421	31
295,237	41	2,160	4	90	80,950	200	11	635	32
214,932	50	2,890	14	365	32,725	1,950	8	410	33
2,703,375	715	57,755	1,022	28,505	209,350	8,350	322	13,875	34
836,050	95	8,765	8	255	102,550	9,344	55	4,880	35
704,500	64	4,835	4	95	106,450	1,000	21	1,085	36
1,320,893	39	3,800	4	85	33,600	400	. . . .	. . . . .	37
327,990	19	1,390	10	270	60,525	500	1	85	38
777,923	73	7,190	15	590	100,800	2,550	27	1,795	39
459,990	20	1,760	2	55	52,835	200	8	555	40
1,464,589	595	40,525	957	23,255	76,525	. . . . .	241	8,650	41
570,428	193	16,190	270	7,755	14,200	. . . . .	83	3,570	42
802,695	318	21,145	444	10,740	56,050	. . . . .	136	4,927	43
1,197,036	573	41,683	545	15,435	77,850	650	242	10,381	44
$36,905,519	9,067	$714,082	10,143	$266,472	$3,220,250	$182,921	4,031	$189,474	

NORTHAMPTON—

NAMES OF ASSESSMENT DISTRICTS.	Aggregate value of all property taxable for county purposes at the rate of 2 mills on the dollar.	Aggregate amount of county tax assessed at the rate of 2 mills on the dollar.	Amount of money at interest, including mortgages, judgments, bonds, notes, stocks, &c.	Value of stages, omnibuses, hacks, cabs, &c.
1. Allen township,	$1,080,700	$2,377 54	$92,621	. . . . .
2. Bangor borough,	765,980	1,685 16	82,806	$40
3. Bath borough,	351,020	772 25	92,341	500
4. Bethlehem borough, First ward,	822,297	1,809 05	407,974	2,100
5. Do. Second ward,	1,261,790	2,775 94	563,026	3,740
6. Do. Third ward,	399,251	878 35	54,352	. . . . .
7. Do. Fourth ward,	396,015	871 23	21,837	. . . . .
8. Bethlehem township,	1,965,276	4,323 61	265,192	. . . . .
9. Bushkill township,	716,022	1,575 25	66,035	. . . . .
10. Chapman borough,	175,295	385 65	24,800	. . . . .
11. Easton borough, First ward,	1,744,280	3,837 42	329,115	. . . . .
12. Do. Second ward,	2,091,037	4,600 28	672,784	3,070
13. Do. Third ward,	680,285	1,496 63	155,547	. . . . .
14. Do. Fourth ward,	831,100	1,828 42	233,242	700
15. Do. Fifth ward,	980,130	2,156 29	234,080	. . . . .
16. Do. Sixth ward,	916,395	2,016 07	229,923	. . . . .
17. Do. Seventh ward,	867,707	1,908 97	112,645	. . . . .
18. East Allen township,	1,089,714	2,397 37	113,410	. . . . .
19. East Bangor borough,	234,660	516 25	6,658	. . . . .
20. Forks township,	1,181,234	2,598 71	168,804	. . . . .
21. Freemansburg borough,	180,828	397 82	45,305	. . . . .
22. Glendon borough,	727,820	1,601 20	7,468	. . . . .
23. Hellertown borough,	316,691	696 72	81,150	. . . . .
24. Hanover township,	518,585	1,140 89	53,689	. . . . .
25. Lehigh township,	1,322,186	2,908 81	187,656	80
26. Lower Mt. Bethel township,	1,194,053	2,626 91	223,827	. . . . .
27. Lower Nazareth township,	1,159,389	2,550 65	160,225	. . . . .
28. Moore township,	1,174,113	2,583 05	110,969	. . . . .
29. Nazareth borough,	568,101	1,249 82	281,481	75
30. Palmer township,	1,562,668	3,437 87	274,768	2,000
31. Plainfield township,	1,162,775	2,558 11	208,085	. . . . .
32. Pen Argyl borough,	379,272	834 40	69,883	. . . . .
33. Portland borough,	254,022	558 85	35,747	750
34. Saucon township,	3,021,210	6,646 66	459,503	. . . . .
35. South Bethlehem, First ward,	963,019	2,118 64	258,581	1,175
36. Do. Second ward,	818,215	1,800 07	48,711	250
37. Do. Third ward,	1,358,778	2,989 31	4,837	. . . . .
38. South Easton, First ward,	390,760	859 67	14,312	. . . . .
39. Do. Second ward,	892,048	1,962 50	89,921	1,200
40. Do. Third ward,	515,395	1,133 87	6,275	. . . . .
41. Upper Mt. Bethel township,	1,613,544	3,549 80	232,460	. . . . .
42. Upper Nazareth township,	612,253	1,346 96	54,764	110
43. Washington township,	895,557	1,970 22	67,165	. . . . .
44. Williams township,	1,343,035	2,954 68	109,683	. . . . .
	$41,494,508	$91,287 92	$7,013,657	$15,790

Sworn and subscribed before me, this 27th day of August, A. D. 1886.

CHARLES A. MORRISON,
Prothonotary.

Continued.

Aggregate value of property taxable for State purposes at 3 mills on the dollar, including money at interest, household furniture, stages, omnibuses, &c.	Amount of State tax assessed on pleasure carriages at 1 per cent.	Number of gold lever watches.	Number of silver lever watches	Number of common watches.	Amount of State tax assessed on watches.	Aggregate amount of State tax assessed.	Debt of county.	Number of districts.
$92,621	$4,480	2	3	33	$20 75	$343 41	. . . . .	1
83,996	2,415	2	28	23	34 50	310 64	. . . . .	2
94,641	2,830	7	12	18	25 00	337 22	. . . . .	3
421,614	4,090	26	24	23	55 50	1,361 24	. . . . .	4
582,091	5,390	22	48	57	86 50	1,886 67	. . . . .	5
54,452	205	2	1	9	7 25	172 66	. . . . .	6
22,312	240	2	1	6	5 75	75 09	. . . . .	7
266,682	14,738	5	12	52	40 00	987 43	. . . . .	8
66,635	4,530	. . . . .	1	5	3 25	248 45	. . . . .	9
25,100	450	2	5	6	8 75	88 55	. . . . .	10
340,515	6,165	11	16	41	43 50	1,126 70	. . . . .	11
754,091	7,140	54	70	47	130 00	2,463 67	. . . . .	12
161,597	2,030	12	10	11	25 00	530 09	. . . . .	13
239,992	1,095	6	12	10	20 00	750 93	. . . . .	14
243,490	3,010	10	21	35	43 25	803 82	. . . . .	15
234,273	1,285	11	15	69	56 75	772 42	. . . . .	16
115,095	1,405	6	10	22	24 50	383 83	. . . . .	17
113,910	7,325	1	2	13	9 00	423 98	. . . . .	18
6,658	180	. . . . .	5	2	4 75	26 52	. . . . .	19
168,804	7,055	. . . . .	. . . .	27	13 50	590 46	. . . . .	20
45,505	774	1	1	16	9 75	154 00	. . . . .	21
7,718	835	4	11	3	13 75	45 25	. . . . .	22
81,450	2,124	2	9	22	19 75	285 34	. . . . .	23
53,689	3,385	. . . . .	3	13	7 25	202 17	. . . . .	24
189,561	9,875	1	7	19	15 25	682 68	. . . . .	25
223,827	7,065	2	1	26	15 75	757 88	. . . . .	26
160,225	8,194	. . . . .	4	39	22 50	585 11	. . . . .	27
110,969	7,620	4	8	1	10 50	419 61	. . . . .	28
282,631	3,655	5	15	33	32 75	917 19	. . . . .	29
279,668	9,620	. . . . .	16	47	35 50	970 70	. . . . .	30
208,085	9,421	. . . . .	1	8	4 75	723 22	. . . . .	31
70,083	635	1	. . . . .	3	2 50	219 10	. . . . .	32
38,447	410	2	7	25	19 75	139 19	. . . . .	33
467,853	13,875	8	14	33	35 00	1,577 31	. . . . .	34
269,100	4,880	10	6	44	36 50	892 60	. . . . .	35
49,961	1,085	10	7	26	28 25	188 98	. . . . .	36
5,237	. . . . .	1	. . . . .	1	1 50	17 22	. . . . .	37
14,812	85	2	. . . . .	4	8 00	53 29	. . . . .	38
93,671	1,795	4	25	56	50 75	349 71	. . . . .	39
6,275	555	. . . . .	1	2	1 75	26 14	. . . . .	40
232,460	8,650	. . . . .	7	25	17 75	801 63	. . . . .	41
54,874	3,570	1	2	3	4 00	204 32	. . . . .	42
67,165	4,927	. . . . .	2	7	5 00	255 77	. . . . .	43
110,333	10,381	2	10	34	25 50	460 30	. . . . .	44
$7,212,168	$189,474	242	453	999	$1,081 25	$24,612 49	. . . . .	

ATTEST:
CHARLES BAUER,
Clerk.

EDWARD LERCH,
TILGHMAN H. WOLF,
REUBEN P. FEHNEL,
County Commissioners.

NORTHUMBERLAND

Tabular Statement showing the number of taxables, the number of acres of cleared all matter and things made taxable by the laws of this Commonwealth, were valued eral assessment districts in the county of Northumberland, made pursuant to the

NAMES OF ASSESSMENT DISTRICTS.	Number of taxables	Acres of cleared land.	Acres of timber land.	Value of all real estate.	Value of real estate exempt from taxation.
1. Augusta, Upper, township,	747	8,872	2,757	$275,294	$18,600
2. Do. Lower, township,	308	8,895	783	123,262	6,200
3. Cameron township,	289	3,394	4,540	194,266	3,200
4. Coal township,	1,464	10,638	1,975	852,132	34,800
5. Chillisquaque township,	550	10,403	1,035	356,594	23,100
6. Delaware township,	591	16,824	519	477,306	17,700
7. Jordan township,	323	6,062	2,696	160,670	6,200
8. Jackson township,	295	5,440	1,884	171,745	13,750
9. Lewis township,	380	12,567	2,184	336,413	6,900
10. Mahanoy, Little, township,	99	2,575	1,856	41,286	1,100
11. Do. Upper, township,	260	9,280	2,839	136,840	3,425
12. Do. Lower, township,	545	10,387	2,351	231,187	2,795
13. McEwensville borough,	157	111	.....	49,557	16,500
14. Mt. Carmel township,	996	8,291	.....	672,137	5,400
15. Do. borough, North ward,	630	.....	.....	138,534	16,100
16. Do. do. South ward,	705	.....	.....	110,428	3,500
17. Milton borough, North ward,	503	.....	.....	306,900	82,100
18. Do. do. South ward,	462	.....	.....	130,150	9,850
19. Northumberland borough,	825	455	.....	271,736	41,950
20. Point township,	274	8,896	4,148	274,312	2,750
21. Rush township,	452	13,444	3,947	349,972	114,000
22. Riverside borough,	198	194	10	89,410	6,000
23. Rockefeller township,	319	10,143	1,732	173,184	9,950
24. Ralpho township,	303	8,390	1,992	147,282	7,515
25. Shamokin township,	378	11,450	5,637	188,193	7,910
26. Do. borough, First ward,	701	45	.....	264,505	10,000
27. Do. do. Second ward,	954	18	.....	226,090	58,600
28. Do, do. Third ward,	639	.....	.....	155,385	20,500
29. Do. do. Fourth ward,	767	3	.....	125,098	3,700
30. Sunbury borough, First ward,	238	10	.....	216,970	82,600
31. Do. do. Second ward,	428	3	.....	170,480	7,000
32. Do. do. Third ward,	505	60	.....	76,320	2,000
33. Do. do. Fourth ward,	315	94	.....	74,321	5,880
34. Do. do. Fifth ward,	222	150	.....	79,469	1,000
35. Snydertown borough,	82	1,848	340	40,835	4,300
36. Turbutville borough,	154	359	30	81,350	19,100
37. Turbut township,	988	9,110	373	483,660	15,600
38. Watsontown borough,	587	179	.....	216,738	30,800
39. Washington township,	222	8,553	2,677	112.042	4,500
40. Zerbe township,	504	2,296	.....	299,351	14,250
	19,259	189,439	46,305	$8,831,404	$741,125

COUNTY.

and timber land, and the amount at which all the real and personal property, and and the amount of taxes assessed thereon for State and county purposes, in the sev-several acts of Assembly relating thereto.

Value of real estate taxable.	Number and value of horses, mares, geldings, and mules over the age of four years.		Number and value of neat cattle over the age of four years.		Value of salaries and emoluments of office, offices, posts of profit, professions, trades, and occupations.	Value of household furniture, including gold and silver plate, exceeding $300.	Number and value of pleasure carriages.		Number of districts.
	No.	Value.	No.	Value.			No.	Value.	
$256,694	268	$6,605	317	$4,760	$15,750	$550	48	$1,016	1
117,062	173	3,355	171	1,764	8,175	100	11	210	2
191,066	142	6,302	120	1,607	4,240	. . . . .	39	836	3
817,332	581	28,175	68	350	36,350	. . . . .	8	125	4
333,494	411	16,280	418	4,947	8,020	. . . . .	159	5,372	5
459,606	464	18,328	521	6,266	6,145	550	185	6,583	6
154,470	209	6,700	254	3,433	2,700	. . . . .	48	1,061	7
157,995	147	5,880	198	1,980	6,150	. . . . .	44	1,235	8
329,513	426	13,338	470	5,122	2,825	. . . . .	154	3,035	9
40,186	82	2,804	82	831	910	. . . . .	33	620	10
133,415	244	8,400	200	2,380	3,450	. . . . .	85	2,646	11
228,392	317	11,654	381	4,242	11,185	250	139	4,831	12
33,057	29	852	30	304	3,425	. . . . .	20	820	13
666,737	376	20,370	124	3,686	29,250	250	14	390	14
122,434	61	3,575	52	931	21,950	400	25	875	15
106,928	68	3,065	69	715	23,225	675	21	790	16
224,800	77	2,865	20	335	18,225	6,915	39	1,695	17
120,300	37	1,875	16	820	14,530	2,500	10	835	18
229,786	88	6,440	70	1,269	25,250	2,350	29	1,459	19
271,562	260	8,698	421	3,127	2,530	525	56	2,165	20
235,972	371	8,290	392	4,015	8,750	100	103	2,390	21
33,410	23	590	32	394	2,900	600	13	270	22
163,234	286	8,699	265	2,650	3,200	. . . . .	103	1,498	23
139,767	264	8,435	224	2,517	5,220	. . . . .	92	1,935	24
180,283	346	11,050	338	3,380	8,870	100	114	3,018	25
254,505	74	2,165	14	195	23,630	1,415	26	2,120	26
167,490	84	2,420	12	170	21,710	2,500	8	345	27
134,885	88	2,680	41	420	16,750	475	32	997	28
121,398	70	2,335	33	378	21,780	500	19	645	29
134,370	52	3,430	27	450	9,375	7,559	21	1,030	30
163,480	46	1,630	6	263	16,100	3,740	12	535	31
74,320	27	2,110	14	335	10,275	400	8	305	32
68,441	9	270	9	122	8,585	150	1	15	33
78,469	10	355	15	329	4,875	50	5	185	34
36,535	45	1,755	37	468	1,615	. . . . .	25	632	35
62,250	49	1,668	58	585	4,950	. . . . .	6	255	36
468,060	265	11,381	360	4,555	22,750	2,450	164	4,522	37
185,938	85	3,191	33	386	16,550	1,500	68	2,932	38
107,542	207	6,705	244	2,870	1,965	. . . . .	92	2,214	39
285,101	87	2,170	50	500	11,725	. . . . .	23	410	40
$8,090,279	6,948	$256,890	6,206	$73,351	$453,860	$36,604	2,102	$62,852	

NORTHUMBERLAND—

NAMES OF ASSESSMENT DISTRICTS.	Aggregate value of all property taxable for county purposes at the rate of 7 mills on the dollar.	Aggregate amount of county tax assessed at the rate of 7 mills on the dollar.	Amount of money at interest, including mortgages, judgments, bonds, notes, stocks, &c.	Value of stages, omnibuses, hacks, cabs, &c.
1. Augusta, Upper, township,	$285,375	$1,997 62	$167,692	. . . . .
2. Do. Lower, township,	125,666	879 66	129,863	. . . . .
3. Cameron township,	204,051	1,428 36	18,764	. . . . .
4. Coal township,	882,332	6,176 32	17,176	. . . . .
5. Chillisquaque township,	368,113	2,576 79	208,812	. . . . .
6. Delaware township,	497,478	3,482 34	134,656	. . . . .
7. Jordan township,	168,364	1,178 54	56,933	. . . . .
8. Jackson township,	173,240	1,212 68	165,020	$20
9. Lewis township,	353,833	2,476 83	39,524	. . . . .
10. Mahanoy, Little, township,	45,351	317 45	18,886	. . . . .
11. Do. Upper, township,	150,291	1,052 03	32,876	. . . . .
12. Do. Lower, township,	260,554	1,823 87	134,071	125
13. McEwensville borough,	38,458	269 20	37,373	. . . . .
14. Mt. Carmel township,	720,683	5,044 78	11,922	. . . . .
15. Do. borough, North ward,	150,165	1,051 15	104,068	. . . . .
16. Do. do. South ward,	135,398	947 78	11,079	500
17. Milton borough, North ward,	254,835	1,783 84	317,047	980
18. Do. do. South ward,	140,360	982 52	38,039	. . . . .
19. Northumberland borough,	266,554	1,865 87	134,507	600
20. Point township,	288,607	2,020 24	27,780	. . . . .
21. Rush township,	254,517	1,781 61	90,421	. . . . .
22. Riverside borough,	38,164	267 14	12,463	. . . . .
23. Rockefeller township,	179,281	1,254 96	66,793	. . . . .
24. Ralpho township,	157,874	1,105 11	73,024	. . . . .
25. Shamokin township,	201,701	1,411 90	40,334	. . . . .
26. Do. borough, First ward,	284,030	1,988 21	242,306	620
27. Do. do. Second ward,	197,635	1,383 44	43,599	340
28. Do. do. Third ward,	156,207	1,093 44	53,332	385
29. Do. do. Fourth ward,	147,036	1,029 25	28,653	. . . . .
30. Sunbury borough, First ward,	156,214	1,093 49	856,247	. . . . .
31. Do. do. Second ward,	185,748	1,300 23	70,037	525
32. Do. do. Third ward,	87,745	614 21	54,603	. . . . .
33. Do. do. Fourth ward,	77,583	543 08	16,162	100
34. Do. do. Fifth ward,	84,263	589 84	2,143	. . . . .
35. Snydertown borough,	41,005	287 03	22,872	. . . . .
36. Turbutville borough,	69,708	487 95	44,418	. . . . .
37. Turbut township,	513,718	3,596 02	194,223	155
38. Watsontown borough,	210,497	1,473 47	145,109	. . . . .
39. Washington township,	121,296	849 07	50,918	. . . . .
40. Zerbe township,	299,906	2,099 34	30,342	. . . . .
	$3,973,836	$62,816 66	$3,944,092	$4,350

Sworn and subscribed before me, this 13th day of July, A. D. 1886.

URIAS BLOOM,
Clerk.

Continued.

Aggregate value of property taxable for State purposes at 3 mills on the dollar, including money at interest, household furniture, stages, omnibuses, &c.	Amount of State tax assessed on pleasure carriages at 1 per cent.	Number of gold lever watches.	Number of silver lever watches	Number of common watches.	Amount of State tax assessed on watches.	Aggregate amount of State tax assessed.	Debt of county.	Number of districts.
$168,242	$10 16	3	1	12	$9 75	$524 64	. . . . .	1
129,963	2 10	3	. . . . .	4	5 00	396 99	. . . . .	2
18,764	8 36	. . . . .	7	1	5 75	70 40	. . . . .	3
17,176	1 25	2	2	10	8 50	61 28	. . . . .	4
208,812	53 72	21	26	19	50 00	730 16	. . . . .	5
135,206	65 82	4	16	31	31 50	502 94	. . . . .	6
56,933	10 61	. . . . .	. . . . .	. . . . .	. . . . .	181 41	. . . . .	7
165,040	12 35	1	12	2	11 00	518 47	. . . . .	8
39,524	30 35	3	4	. . . . .	6 00	154 92	. . . . .	9
18,885	6 20	1	. . . . .	. . . . .	1 00	63 85	. . . . .	10
32,876	26 46	1	. . . . .	. . . . .	1 00	126 08	. . . . .	11
134,446	48 31	6	2	10	12 50	464 14	. . . . .	12
37,373	8 20	1	16	3	14 50	134 31	. . . . .	13
12,172	3 90	12	11	3	21 75	62 17	. . . . .	14
104,468	8 75	15	20	17	38 50	360 65	. . . . .	15
12,254	7 90	11	10	17	27 00	71 66	. . . . .	16
324,942	16 95	35	14	11	51 00	1,042 77	. . . . .	17
40,539	8 35	13	17	22	36 75	166 71	. . . . .	18
137,457	14 59	9	13	30	33 75	460 71	. . . . .	19
28,305	21 65	. . . . .	3	5	4 75	111 31	. . . . .	20
90,521	23 90	5	13	3	16 25	311 71	. . . . .	21
13,063	2 70	5	2	1	7 00	48 88	. . . . .	22
66,798	14 98	. . . . .	. . . . .	2	1 00	216 37	. . . . .	23
73,024	19 35	6	6	5	13 00	251 42	. . . . .	24
40,434	30 18	3	10	4	12 50	163 98	. . . . .	25
244,341	21 20	21	38	23	61 00	815 22	. . . . .	26
46,439	3 45	7	18	68	54 50	197 26	. . . . .	27
54,192	9 97	2	2	36	21 50	194 04	. . . . .	28
29,153	6 45	1	10	19	18 00	111 90	. . . . .	29
863,806	10 30	30	14	18	49 50	2,651 32	. . . . .	30
74,302	5 35	20	14	15	38 00	266 25	. . . . .	31
55,003	3 05	13	2	11	20 00	188 05	. . . . .	32
16,412	15	7	15	10	23 25	72 63	. . . . .	33
2,193	1 85	3	. . . . .	2	4 00	12 42	. . . . .	34
22,872	6 32	. . . . .	3	2	3 25	78 18	. . . . .	35
44,418	2 55	1	6	1	6 00	141 80	. . . . .	36
196,828	45 22	40	14	13	57 00	692 70	. . . . .	37
146,609	29 32	6	6	63	42 00	511 14	. . . . .	38
50,918	22 14	. . . . .	. . . . .	. . . . .	. . . . .	174 89	. . . . .	39
30,342	4 10	6	5	13	16 25	111 37	. . . . .	40
$3,985,046	$628 52	317	352	506	$834 00	$13,417 60	. . . . .	

ATTEST:
JONA. B. WAGNER,
Clerk.

M. KELLAGHER,
A. M. SNYDER,
THOS. L. KARCHNER,
County Commissioners.

PERRY

Tabular Statement showing the number of taxables, the number of acres of cleared all matter and things made taxable by the laws of this Commonwealth, were valued, eral assessment districts in the county of Perry, made pursuant to the several acts

NAMES OF ASSESSMENT DISTRICTS.	Number of taxables.	Acres of cleared land.	Acres of timber land.	Value of all real estate.	Value of real estate exempt from taxation.
1. Blain borough,	100	. . . . .	. . . . .	$43,418	$3,300
2. Bloomfield borough,	231	. . . . .	. . . . .	145,060	45,000
3. Buffalo township,	230	. . . . .	. . . . .	107,780	2,000
4. Carroll township,	432	. . . . .	. . . . .	172,298	11,000
5. Centre township,	378	. . . . .	. . . . .	203,627	4,350
6. Duncannon borough,	367	. . . . .	. . . . .	129,175	7,750
7. Greenwood township,	308	. . . . .	. . . . .	233,416	10,950
8. Howe township,	105	. . . . .	. . . . .	40,163	1,500
9. Jackson township,	291	. . . . .	. . . . .	172,992	3,000
10. Juniata township,	258	. . . . .	. . . . .	146,413	6,200
11. Landisburg borough,	136	. . . . .	. . . . .	39,837	3,600
12. Liverpool borough,	267	. . . . .	. . . . .	87,684	18,500
13. Liverpool township,	279	. . . . .	. . . . .	192,359	5,100
14. Madison township,	290	. . . . .	. . . . .	220,611	7,500
15. Marysville borough,	418	. . . . .	. . . . .	133,736	24,700
16. Miller township,	116	. . . . .	. . . . .	50,950	2,600
17. Millerstown borough,	194	. . . . .	. . . . .	83,479	6,000
18. New Buffalo borough,	84	. . . . .	. . . . .	21,165	2,050
19. Newport borough,	456	. . . . .	. . . . .	220,495	26,000
20. Oliver township,	306	. . . . .	. . . . .	110,503	2,300
21. Penn township,	629	. . . . .	. . . . .	308,933	8,500
22. Rye township,	228	. . . . .	. . . . .	112,045	2,900
23. Sandy Hill district,	229	. . . . .	. . . . .	171,367	6,300
24. Saville township,	492	. . . . .	. . . . .	287,164	26,000
25. Spring township,	459	. . . . .	. . . . .	348,037	34,800
26. Toboyne township,	285	. . . . .	. . . . .	84,110	3,268
27. Tuscarora township,	275	. . . . .	. . . . .	126,775	12,600
28. Tyrone township,	424	. . . . .	. . . . .	334,016	62,500
29. Watts township,	160	. . . . .	. . . . .	72,993	1,900
30. Wheatfield township,	243	. . . . .	. . . . .	121,268	4,800
	8,670	. . . . .	. . . . .	$4,521,869	$356,968

COUNTY.

and timber land, and the amount at which all the real and personal property, and and the amount of taxes assessed thereon for State and county purposes, in the sev- of Assembly relating thereto.

Value of real estate taxable.	Number and value of horses, mares, geldings, and mules over the age of four years.		Number and value of neat cattle over the age of four years.		Value of salaries and emoluments of office, offices, posts of profit, professions, trades, and occupations.	Value of household furniture, including gold and silver plate, exceeding $300.	Number and value of pleasure carriages.		Number of districts.
	No.	Value.	No.	Value.			No.	Value.	
$40,118	30	$1,527	32	$510	$4,285	. . . . .	35	$1,182	1
100,060	53	2,760	32	545	12,210	$2,310	55	1,685	2
105,780	136	6,650	127	2,197	3,705	. . . . .	36	1,030	3
161,298	316	12,745	312	4,577	8,755	. . . . .	86	1,853	4
199,277	237	9,128	267	3,707	6,695	. . . . .	79	2,290	5
121,425	25	895	12	151	16,205	. . . . .	26	523	6
222,466	267	11,084	235	3,406	5,033	. . . . .	95	3,038	7
38,663	71	1,909	72	896	1,855	. . . . .	29	575	8
169,992	204	7,717	208	2,753	5,070	. . . . .	72	1,879	9
140,213	194	6,010	206	2,762	2,555	50	79	1,114	10
36,237	22	800	13	185	4,315	. . . . .	13	315	11
69,184	135	7,952	33	476	11,290	300	34	1,415	12
187,259	198	10,804	178	2,681	5,520	. . . . .	57	2,365	13
213,111	207	8,425	203	2,843	5,535	. . . . .	73	1,420	14
109,036	33	1,935	45	652	18,520	1,100	16	410	15
48,350	63	1,874	66	839	2,100	. . . . .	7	270	16
77,479	49	1,790	18	226	7,860	. . . . .	22	970	17
19,115	22	1,120	15	275	3,420	. . . . .	3	60	18
194,495	73	2,298	14	238	23,960	2,210	33	1,523	19
108,208	128	4,375	101	1,406	7,478	500	43	1,048	20
300,433	202	7,680	248	3,962	24,120	200	65	2,341	21
109,145	159	6,668	190	2,975	5,403	. . . . .	47	1,055	22
165,067	194	8,753	186	2,648	4,565	. . . . .	75	1,818	23
261,164	283	11,639	300	4,329	8,870	. . . . .	80	2,437	24
313,237	310	12,603	331	5,647	9,430	. . . . .	93	3,607	25
80,842	153	5,119	180	2,223	4,205	. . . . .	64	1,809	26
114,175	168	6,057	167	2,448	4,870	. . . . .	49	1,108	27
271,516	297	9,820	255	3,469	10,020	70	88	1,970	28
71,093	84	3,710	106	1,217	3,225	100	20	515	29
116,468	167	5,445	204	2,130	2,950	. . . . .	44	1,092	30
$4,164,901	4,480	$179,292	4,356	$62,373	$234,024	$6,840	1,518	$42,717	

PERRY—

NAMES OF ASSESSMENT DISTRICTS.	Aggregate value of all property taxable for county purposes at the rate of 9 mills on the dollar.	Aggregate amount of county tax assessed at the rate of 9 mills on the dollar.	Amount of money at interest, including mortgages, judgments, bonds, notes, stocks, &c.	Value of stages, omnibuses, hacks, cabs, &c.
1. Blain borough,	$46,440	$417 96	$53,202	. . . . .
2. Bloomfield borough,	115,575	1,040 17	150,462	$50
3. Buffalo township,	118,332	1,065 00	20,685	30
4. Carroll township,	187,373	1,686 37	30,819	. . . . .
5. Centre township,	218,807	1,969 26	25,029	. . . . .
6. Duncannon borough,	138,676	1,248 08	46,163	. . . . .
7. Greenwood township,	241,989	2,177 90	40,440	. . . . .
8. Howe township,	43,323	389 91	8,695	. . . . .
9. Jackson township,	185,532	1,669 79	35,699	. . . . .
10. Juniata township,	151,540	1,363 86	38,365	. . . . .
11. Landisburg borough,	41,537	373 83	35,251	. . . . .
12. Liverpool borough,	88,902	800 12	50,836	175
13. Liverpool township,	206,264	1,856 38	65,236	. . . . .
14. Madison township,	229,914	2,069 23	50,934	. . . . .
15. Marysville borough,	130,143	1,171 29	20,328	200
16. Miller township,	53,163	478 47	7,879	. . . . .
17. Millerstown borough,	87,355	786 19	43,836	. . . . .
18. New Buffalo borough,	23,930	215 37	6,890	. . . . .
19. Newport borough,	220,991	1,988 92	134,376	512
20. Oliver township,	121,462	1,093 16	22,573	. . . . .
21. Penn township,	336,195	3,025 75	93,525	. . . . .
22. Rye township,	124,191	1,117 72	14,743	. . . . .
23. Sandy Hill district,	181,033	1,629 30	19,114	. . . . .
24. Saville township,	286,002	2,574 02	29,101	195
25. Spring township,	340,917	3,068 25	61,563	150
26. Toboyne township,	92,389	831 50	18,515	. . . . .
27. Tuscarora township,	127,550	1,147 95	9,816	. . . . .
28. Tyrone township,	294,825	2,653 42	154,337	. . . . .
29. Watts township,	79,245	713 20	8,001	. . . . .
30. Wheatfield township,	126,993	1,142 94	18,314	. . . . .
	$4,640,590	$41,765 31	$1,314,727	$1,312

Sworn and subscribed before me, this 7th day of June, A. D. 1886.

J. E. BONSALL,
Prothonotary.

Continued.

Aggregate value of property taxable for State purposes at 3 mills on the dollar, including money at interest, household furniture, stages, omnibuses, &c.	Amount of State tax assessed on pleasure carriages at 1 per cent.	Number of gold lever watches	Number of silver lever watches	Number of common watches.	Amount of State tax assessed on watches.	Aggregate amount of State tax assessed.	Debt of county.	Number of districts.
$53,202	$11 82	3	4	.....	$2 25	$173 68	.....	1
152,822	16 85	21	2	1	13 00	488 32	.....	2
20,715	10 30	.....	1	.....	50	72 95	.....	3
30,819	18 53	.....	3	.....	1 20	112 19	.....	4
25,029	22 90	.....	.....	.....	.....	97 99	.....	5
46,163	5 23	21	2	2	17 00	160 72	.....	6
40,440	30 38	.....	5	2	1 10	152 80	.....	7
8,695	5 75	.....	.....	.....	.....	31 84	.....	8
35,699	18 79	.....	1	.....	30	126 18	.....	9
38,415	11 14	4	.....	1	3 50	129 89	.....	10
35,251	3 15	7	5	.....	8 50	117 40	.....	11
51,311	14 15	12	1	2	5 90	173 98	.....	12
65,236	23 65	2	5	2	2 05	221 40	.....	13
50,934	14 20	5	1	.....	1 90	168 90	.....	14
21,628	4 10	27	6	1	23 05	92 03	.....	15
7,879	2 70	1	1	.....	.....	26 34	.....	16
43,836	9 70	14	2	.....	6 00	147 21	.....	17
6,890	60	3	2	.....	2 00	23 27	.....	18
137,098	15 23	11	6	2	11 50	438 02	.....	19
23,073	10 48	5	.....	.....	5 00	84 70	.....	20
93,725	23 41	21	4	.....	17 50	322 09	.....	21
14,743	10 55	2	4	.....	2 05	56 83	.....	22
19,114	18 18	2	2	.....	1 20	76 72	.....	23
29,296	24 37	.....	.....	.....	.....	112 26	.....	24
61,713	36 07	2	5	.....	1 85	223 05	.....	25
18,515	18 09	1	.....	.....	50	74 14	.....	26
9,816	11 08	.....	3	.....	85	41 38	.....	27
154,407	19 70	9	.....	.....	7 25	490 17	.....	28
8,101	5 15	2	1	.....	70	30 15	.....	29
18,314	10 92	.....	.....	.....	.....	65 86	.....	30
$1,322,879	$427 17	175	66	13	$136 65	$4,532 46	.....	

ATTEST:
J. W. McKEE,
Clerk.

AARON SHREFFLER,
U. H. RUMBAUGH,
EDWARD HULL,
County Commissioners.

PHILADELPHIA

Tabular Statement for the year A. D. 1886, showing the wards in the city of Phila- (which includes county) and State purposes; also, the amount at which all the real Commonwealth, for all State and county purposes whatever, were valued and as- February, 1835; 11th of June, 1840; 15th of May, 1841; &c., to wit:

WARD.	Number of taxables, as per return of county commissioners to Department of Public Instruction, June 7, 1886.	REAL ESTATE AS PER RETURN MADE TO COUNCILS OF PHILADELPHIA, AUGUST 13, 1885.			Total real estate taxable as per said return.
		City Rate.	Suburban Rate.	Farm Rate.	
1. First ward,	12,850	$15,311,827	$912,390	$731,775	$16,955,992
2. Second ward,	7,729	11,129,950	. . . . .	. . . . .	11,129,950
3. Third ward,	4,724	6,648,950	. . . . .	. . . . .	6,648,950
4. Fourth ward,	4,951	7,586,335	. . . . .	. . . . .	7,586,335
5. Fifth ward,	5,385	25,319,579	. . . . .	. . . . .	25,319,579
6. Sixth ward,	3,699	37,539,613	. . . . .	. . . . .	37,539,613
7. Seventh ward,	9,039	20,089,350	. . . . .	. . . . .	20,089,350
8. Eighth ward,	5,599	44,114,700	. . . . .	. . . . .	44,114,700
9. Ninth ward,	3,723	38,234,719	. . . . .	. . . . .	38,234,719
10. Tenth ward,	6,843	21,577,738	. . . . .	. . . . .	21,577,738
11. Eleventh ward,	3,596	8,999,325	. . . . .	. . . . .	8,999,325
12. Twelfth ward,	3,709	8,600,400	. . . . .	. . . . .	8,600,400
13. Thirteenth ward,	5,372	13,184,300	. . . . .	. . . . .	13,184,300
14. Fourteenth ward,	6,540	13,978,150	. . . . .	. . . . .	13,978,150
15. Fifteenth ward,	13,386	33,429,140	. . . . .	. . . . .	33,429,140
16. Sixteenth ward,	4,716	7,877,700	. . . . .	. . . . .	7,877,700
17. Seventeenth ward,	4,953	7,109,700	. . . . .	. . . . .	7,109,700
18. Eighteenth ward,	8,365	10,912,170	. . . . .	. . . . .	10,912,170
19. Nineteenth ward,	12,972	20,859,120	. . . . .	. . . . .	20,859,120
20. Twentieth ward,	13,337	27,507,000	. . . . .	. . . . .	27,507,000
21. Twenty first ward,	5,739	4,017,240	3,754,190	959,525	8,730,955
22. Twenty-second ward,	8,994	12,918,250	9,578,380	3,056,200	25,552,830
23. Twenty-third ward,	8,568	5,183,265	4,424,200	4,562,000	14,169,465
24. Twenty-fourth ward,	14,670	25,062,625	4,234,100	1,697,050	30,993,775
25. Twenty-fifth ward,	11,232	11,304,464	5,064,341	2,558,344	18,927,149
26. Twenty-sixth ward,	11,049	14,117,152	1,525,915	1,896,955	17,540,022
27. Twenty-seventh ward,	6,526	16,225,275	3,082,176	2,196,575	21,504,026
28. Twenty-eighth ward,	12,523	23,079,540	5,165,295	1,047,750	29,292,585
29. Twenty-ninth ward,	13,122	29,582,358	265,150	. . . . .	29,847,508
30. Thirtieth ward,	8,155	11,725,950	. . . . .	. . . . .	11,725,950
31. Thirty-first ward,	7,814	11,063,775	. . . . .	. . . . .	11,063,775
	249,880	$544,289,660	$38,006,137	$18,706,174	$601,001,971

CITY AND COUNTY.

delphia, and the gross amount of taxes levied and assessed in the wards for city and personal property, and all matter and things made taxable by the laws of this sessed, made and entered, pursuant to the provisions in the acts of Assembly, 28th of

Real estate exempt.	Horses, mules, and cattle, as per assessment books for the year 1886, without deduction for corrections and allowances which have been made up to this time, or that may be made hereafter.	Money at interest, aggregate amount assessed to individuals, and to individuals and corporations in their capacity as trustees, without deduction for corrections and allowances which have been made up to this time, or that may be made hereafter.	Money at interest, aggregate amount assessed to corporations on corporate assets, claimed not to be subject to payment of State tax. Suits are now pending for the purpose of arriving at a judicial decision of this question.	Aggregate amount money at interest, at the rate of three mills. (Subject as stated.)	Household furniture, as per assessment books for the year 1886, without deductions for corrections and allowances which have been made up to this time, or that may be made hereafter.	Number of district.
$3,609,000	$94,025 00	$555,005 00	. . . . .	$555,005 00	$27,525 00	1
1,111,200	23,205 00	184,250 00	. . . . .	184,250 00	6,250 00	2
870,300	7,450 00	109,912 00	. . . . .	109,912 00	9,750 00	3
385,500	12,785 00	72,950 00	. . . . .	72,950 00	9,800 00	4
4,116,200	25,375 00	4,331,913 57	$1,755,898 37	6,087,811 94	37,450 00	5
2,029,000	63,315 00	28,587,707 82	563,109 99	29,150,817 81	34,400 00	6
2,190,000	95,710 00	11,537,578 96	. . . . .	11,537,578 96	780,560 00	7
3,568,000	128,555 00	25,812,915 42	8,697,800 00	34,510,715 42	1,412,525 00	8
19,124,000	112,804 00	6,633,457 30	. . . . .	6,633,457 30	310,851 00	9
3,401,800	81,940 00	6,375,338 93	. . . . .	6,375,338 93	419,735 00	10
487,800	38,080 00	199,430 00	. . . . .	199,430 00	6,750 00	11
445,500	51,955 00	2,184,848 53	. . . . .	2,184,848 53	122,950 00	12
521,500	54,860 00	2,756,683 00	. . . . .	2,756,683 00	169,550 00	13
1,811,800	58,520 00	1,107,097 00	. . . . .	1,107,097 00	128,050 00	14
8,434,500	197,830 00	6,626,013 34	. . . . .	6,626,013 34	705,858 00	15
388,000	48,715 00	882,539 38	. . . . .	882,539 38	33,600 00	16
178,500	51,185 00	317,588 42	. . . . .	317,588 42	17,431 62	17
460,900	98,345 00	1,000,201 73	. . . . .	1,000,201 73	31,790 00	18
1,318,300	121,488 00	406,790 00	. . . . .	406,790 00	38,600 00	19
1,627,000	121,555 00	2,829,460 97	. . . . .	2,829,460 97	381,985 00	20
962,544	75,170 00	1,144,851 00	. . . . .	1,144,851 00	52,800 00	21
1,942,120	232,518 00	8,352,027 00	. . . . .	8,352,027 00	637,742 00	22
2,909,050	210,722 00	1,325,254 80	. . . . .	1,325,254 80	69,300 00	23
8,026,930	365,087 00	2,849,617 00	. . . . .	2,849,617 00	263,055 00	24
1,085,500	121,245 00	262,514 12	. . . . .	262,514 12	17,975 00	25
1,664,400	80,870 00	234,493 50	. . . . .	234,493 50	41,550 00	26
4,851,000	97,602 50	4,970,812 61	. . . . .	4,970,812 61	381,650 00	27
1,696,125	212,722 25	2,821,356 91	. . . . .	2,321,356 91	289,550 00	28
8,852,600	135,075 60	3,826,949 00	. . . . .	3,826,949 00	465,490 00	29
1,708,000	37,093 00	99,892 50	. . . . .	99,892 50	19,550 00	30
501,800	134,127 00	334,720 00	. . . . .	334,720 00	15,300 00	31
$90,273,369	$3,189,928 75	$128,234,169 81	$11,016,808 36	$139,250,978 17	$6,939,372 62	

DEPARTMENT OF CITY CONTROLLER,
PHILADELPHIA, *June 16, 1886.*

JAMES W. SAYRE, Esq., *Chief Clerk Board of Revision of Taxes:*

DEAR SIR: The funded debt of the city of Philadelphia and the amount of outstanding warrants on the 1st of June, 1886, was as follows:

Funded debt, ...	$60,325,120 22
Outstanding warrants, ...	235,620 76
Total, ...	$60,560,740 98

Very truly yours,

O. C. BOSBYSHELL,
Chief Clerk.

PHILADELPHIA—

WARD.	Carriages to hire, as per assessment books for the year 1886, without deduction for corrections and allowances which have been made up to this time or that may be made hereafter.	Aggregate value of property taxable for State purposes, at the rate of three mills on the dollar. (Subject as stated.)	Amount of State tax assessed at the rate of three mills on the dollar. (Subject as stated.)
1. First ward,	$1,750	$584,280 00	$1,752 84
2. Second ward,	2,200	192,700 00	578 10
3. Third ward,	1,500	121,162 00	363 49
4. Fourth ward,	4,200	86,950 00	260 85
5. Fifth ward,	1,730	6,126,991 94	18,380 98
6. Sixth ward,	700	29,185,917 81	87,557 75
7. Seventh ward,	5,930	12,324,068 96	36,972 21
8. Eighth ward,	9,325	35,932,565 42	107,797 70
9. Ninth ward,	15,850	6,960,158 30	20,880 48
10. Tenth ward,	6,000	6,801,073 93	20,403 22
11. Eleventh ward,		206,180 00	618 54
12. Twelfth ward,	3,400	2,311,198 53	6,933 60
13. Thirteenth ward,	6,200	2,932,433 00	8,797 30
14. Fourteenth ward,	10,675	1,245,822 00	3,737 47
15. Fifteenth ward,	5,125	7,336,996 34	22,010 99
16. Sixteenth ward,	5,275	921,414 38	2,764 24
17. Seventeenth ward,	3,850	338,870 04	1,016 61
18. Eighteenth ward,	4,650	1,036,641 73	3,109 93
19. Nineteenth ward,	2,570	447,960 00	1,343 88
20. Twentieth ward,	20,600	3,232,045 97	9,696 14
21. Twenty-first ward,		1,197,651 00	3,592 95
22. Twenty-second ward,	9,250	8,999,019 00	26,997 06
23. Twenty-third ward,	7,070	1,401,624 80	4,204 87
24. Twenty-fourth ward,	5,110	3,117,782 00	9,353 35
25. Twenty-fifth ward,	875	281,364 12	844 09
26. Twenty-sixth ward.	1,850	277,893 50	833 68
27. Twenty-seventh ward,	1,740	5,354,202 61	16,062 61
28. Twenty-eighth ward,	760	2,611,666 91	7,835 00
29. Twenty-ninth ward,	2,025	4,294,464 00	12,883 39
30. Thirtieth ward,	1,850	121,292 50	363 88
31. Thirty-first ward,	4,575	354,595 60	1,063 79
	$146,635	$146,336,985 79	$439,010 99

Statement of real and personal property subject to city tax (which includes all taxes levied for city and county purposes,) for the year 1886, as per return made to councils August 13, 1885:

Real Estate—City rate,	$544,289,660
Suburban rate,	38,006,137
Farm rate,	18,706,174
Total real estate,	$601,001,971
Personal property, (furniture, horses, cattle, and pleasure carriages,)	10,307,644
Total,	$611,309,615
Total city tax,	$10,901,824 59

Continued.

PLEASURE CARRIAGES.		WATCHES.					
Aggregate value of pleasure carriages as per assessment books for the year 1886, without deduction for corrections and allowances which have been made up to this time, or that may be made hereafter, and tax at the rate of 1 per cent.		Total number of watches, as per assessment books for the year 1886, without deduction for corrections and allowances which have been made up to this time, or that may be made hereafter.			Aggregate amount of tax on all watches. (Subject as stated.)	Aggregate amount of State tax assessed, without deduction for corrections and allowances which have been made up to this time, or that may be made hereafter.	Number of district.
Valuation.	Tax.	Gold.	Silver.	Other.			
$5,825	$58 25	157	1	. . . . .	$157 75	$1,968 84	1
1,540	15 40	36	3	. . . . .	38 25	631 75	2
1,375	13 75	50	1	. . . . .	50 75	427 99	3
1,750	17 50	39	1	. . . . .	39 75	318 10	4
3,020	30 20	100	2	. . . . .	101 50	18,512 68	5
2,025	20 25	66	. . . . .	1	66 50	87,644 50	6
54,045	540 45	1,480	36	14	1,514 00	39,026 66	7
128,950	1,289 50	1,887	35	3	1,914 75	111,001 95	8
28,785	287 85	687	16	5	701 50	21,869 33	9
41,020	410 20	1,130	17	4	1,144 75	21,958 17	10
2,455	24 55	29	1	. . . . .	29 75	672 84	11
18,705	187 05	325	7	. . . . .	330 25	7,450 90	12
13,530	135 30	528	29	. . . . .	549 75	9,482 35	13
11,830	118 30	447	16	1	459 50	4,315 27	14
93,905	939 05	1,814	53	15	1,861 25	24,811 29	15
5,095	50 95	131	2	. . . . .	132 50	2,947 69	16
7,420	74 20	186	. . . . .	. . . . .	186 00	1,276 81	17
6,755	67 55	389	4	. . . . .	392 00	3,569 48	18
20,534	205 34	452	13	. . . . .	461 75	2,010 97	19
34,930	349 30	1,785	38	9	1,818 00	11,863 44	20
18,665	186 65	252	12	1	261 50	4,041 10	21
115,940	1,159 40	1,724	76	44	1,803 00	29,959 46	22
19,770	197 70	229	6	1	234 00	4,636 57	23
31,375	313 75	1,070	32	5	1,096 50	10,763 60	24
6,460	64 60	146	1	4	148 75	1,057 44	25
4,180	41 80	145	5	6	151 75	1,027 23	26
31,320	313 20	1,100	76	13	1,163 50	17,539 31	27
37,605	376 05	1,538	31	19	1,570 75	9,781 80	28
48,850	488 50	1,426	27	35	1,463 75	14,835 64	29
2,550	25 50	147	. . . . .	. . . . .	147 00	536 38	30
10,170	101 70	182	. . . . .	1	182 50	1,347 99	31
$810,329	$8,103 29	19,677	541	181	$20,173 25	$467,287 53	

GEORGE W. FAIRMAN,
W. LOUGHLIN,
SIMON GRATZ,
Board of Revision of Taxes.

STATE OF PENNSYLVANIA, } *ss:*
City of Philadelphia, }

Board of revision of taxes, city and county of Philadelphia, being duly sworn or affirmed according to law, do depose and say that the foregoing return of property taxable in the said city and county is just and true, to the best of their knowledge and belief.

W. W. DOUGHERTY,
Notary Public.

PHILADELPHIA, *July 1, 1886.*

PIKE

Tabular Statement showing the number of taxables, the number of acres of cleared all matter and things made taxable by the laws of this Commonwealth, were valued, eral assessment districts in the county of Pike, made pursuant to the several

NAMES OF ASSESSMENT DISTRICTS.	Number of taxables.	Acres of cleared land.	Acres of timber land.	Value of all real estate.	Value of real estate exempt from taxation.
1. Blooming Grove,	148	1,179	41,031	$70,831	$553
2. Delaware,	275	4,515	19,467	103,421	1,380
3. Dingman,	216	2,925	27,703	76,739	480
4. Greene,	376	2,646	22,144	98,041	304
5. Lackawaxen,	501	1,927	36,488	108,192	16,800
6. Lehman,	266	3,469	19,271	81,259	1,395
7. Milford borough,	325	159	32	103,945	14,220
8. Milford township,	86	1,039	6,537	27,991	800
9. Palmyra,	211	1,897	21,599	80,671	1,700
10. Porter,	28	114	40,636	32,510	310
11. Shohola,	216	918	23,757	54,534	2,825
12. Westfall,	567	2,330	15,754	132,518	550
	3,215	23,118	274,419	$970,652	$41,317

COUNTY.

and timber land, and the amount at which all the real and personal property and and the amount of taxes assessed thereon for State and county purposes in the sev- acts of Assembly relating thereto.

Value of real estate taxable.	Number and value of horses, mares, geldings, and mules over the age of four years.		Number and value of neat cattle over the age of four years.		Value of salaries and emoluments of office, offices, posts of profit, professions, trades, and occupations.	Value of household furniture, including gold and silver plate, exceeding $300.	Number and value of pleasure carriages.		Number of districts.
	No.	Value.	No.	Value.			No.	Value.	
$70,278	71	$2,680	169	$2,177	$4,455	.....	1	$40	1
102,041	152	3,638	216	2,315	8,310	$744	1	50	2
76,259	144	2,690	219	2,245	7,592	100	2	60	3
97,737	179	3,839	381	4,597	13,214	.....	11	300	4
91,392	147	3,157	209	2,260	19,385	1,150	....	.....	5
79,864	164	3,002	203	2,078	7,735	40	....	.....	6
89,725	84	1,665	17	180	10,635	6,805	8	440	7
27,191	42	985	80	815	2,450	1,500	1	40	8
78,971	122	4,180	175	2,080	8,750	.....	....	.....	9
32,200	13	260	23	290	850	.....	....	.....	10
51,709	59	1,677	129	1,405	10,195	500	....	.....	11
131,968	114	2,300	130	1,335	15,593	3,025	6	290	12
$929,'3[illegible]	1,291	$30,073	1,951	$21,777	$109,164	$13,861	30	$1,220	

PIKE—

NAMES OF ASSESSMENT DISTRICTS.	Aggregate value of all property taxable for county purposes at the rate of 12 mills on the dollar.	Aggregate amount of county tax assessed at the rate of 12 mills on the dollar.	Amount of money at interest including mortgages, judgments, bonds, notes, stocks, &c.	Value of stages, omnibuses, hacks, cabs, &c.
1. Blooming Grove,	$79,630	$955 56	$4,125 00	$0 50
2. Delaware,	117,098	1,405 18	30,925 75	75
3. Dingman,	88,946	1,067 35	20,919 07	.....
4. Greene,	119,687	1,436 24	11,119 99	.....
5. Lackawaxen,	117,344	1,408 13	24,123 36	50
6. Lehman,	92,719	1,112 63	29,951 77	25
7. Milford borough,	109,450	1,313 40	82,258 00	2,000
8. Milford township,	31,981	383 77	10,943 08	.....
9. Palmyra,	93,981	1,127 77	7,758 19	.....
10. Porter,	33,600	403 20	31 00	.....
11. Shohola,	65,486	785 83	31,665 00	.....
12. Westfall,	154,511	1,854 13	41,335 23	125
	$1,104,433	$13,253 19	$295,155 44	$2,325

Sworn and subscribed before me, this 19th day of July, A. D. 1886.

GEORGE DAUMANN, Jr.,
Clerk.

Continued.

Aggregate value of property taxable for State purposes at 3 mills on the dollar, including money at interest, household furniture, stages, omnibuses, &c.	Amount of State tax assessed on pleasure carriages at 1 per cent.	Number of gold lever watches.	Number of silver lever watches	Number of common watches.	Amount of State tax assessed on watches.	Aggregate amount of State tax assessed.	Debt of county.	Number of districts.
$4,175 00	$0 40	1	2	1	$3 00	$15 92	. . . . .	1
31,744 75	50	4	8	. . . . .	10 00	105 73	. . . . .	2
21,019 07	60	2	1	. . . . .	2 75	66 41	. . . . .	3
11,119 99	3 00	2	7	2	8 25	44 61	. . . . .	4
25,323 36	. . . . .	7	. . . . .	. . . . .	7 00	82 97	. . . . .	5
30,016 77	. . . . .	9	. . . . .	. . . . .	9 00	99 05	. . . . .	6
91,063 00	4 40	7	6	9	16 00	293 59	. . . . .	7
12,443 08	40	. . . . .	. . . . .	. . . . .	. . . . .	37 73	. . . . .	8
7,758 19	. . . . .	4	. . . . .	. . . . .	4 00	27 27	. . . . .	9
31 00	. . . . .	. . . . .	. . . . .	. . . . .	. . . . .	9	. . . . .	10
32,165 00	. . . . .	5	. . . . .	1	5 50	102 00	. . . . .	11
44,485 23	2 90	15	6	15	27 00	163 36	. . . . .	12
$311,344 44	$12 20	56	30	28	$92 50	$1,038 73	$2,000 00	

ATTEST:
GEORGE DAUMANN, Jr.,
Clerk.

HENRY DEWITT,
JAMES M. BENSLEY,
JAMES S. GALE,
County Commissioners.

POTTER

Tabular Statement showing the number of taxables, the number of acres of cleared
all matter and things made taxable by the laws of this Commonwealth, were valued,
eral assessment districts in the county of Potter, made pursuant to the several

NAMES OF ASSESSMENT DISTRICTS.	Number of taxables.	Acres of cleared land.	Acres of timber land.	Value of all real estate.	Value of real estate exempt from taxation.
1. Abbott,	166	*	*	$91,131	$2,900
2. Allegany,	204	.....	.....	69,510	2,400
3. Bingham,	242	.....	.....	75,655	5,050
4. Clara,	84	.....	.....	28,854	530
5. Coudersport borough,	361	.....	.....	103,613	39,500
6. Eulalia,	227	.....	.....	117,649	2,000
7. Genesee,	272	.....	.....	58,404	4,300
8. Harrison,	471	.....	.....	95,797	8,750
9. Hebron,	257	.....	.....	59,629	440
10. Hector,	303	.....	.....	58,481	.....
11. Homer,	67	.....	.....	41,216	.....
12. Keating,	97	.....	.....	52,368	1,300
13. Lewisville borough,	172	.....	.....	33,777	14,000
14. Oswayo,	265	.....	.....	66,108	3,500
15. Pike,	292	.....	.....	52,673	.....
16. Pleasant Valley,	69	.....	.....	29,038	1,250
17. Portage,	58	.....	.....	53,313	600
18. Roulet,	273	.....	.....	61,537	6,900
19. Sharon,	438	.....	.....	55,892	1,600
20. Sweden,	162	.....	.....	50,015	1,850
21. Stewardson,	61	.....	.....	106,715	600
22. Summit,	56	.....	.....	60,664	700
23. Sylvania,	152	.....	.....	50,296	2,700
24. Ulysses,	207	.....	.....	112,049	4,000
25. West Branch,	134	.....	.....	82,563	.....
26. Wharton,	135	.....	.....	77,847	2,300
	5,225	47,360	426,240	$1,744,794	$107,170

*The assessors' returns of forest and improved lands are very imperfect and cannot be relied upon. But from information derived from the surveyors of the county, and from others whose knowledge of the whole county makes them well qualified to make estimates approximately correct, we place the forest and improved lands as hereafter stated, viz: Whole number of acres in county, 473,600; whole number of acres in improvement, 47,360; whole number of acres in forest, 426,240.

COUNTY.

and timber land, and the amount at which all the real and personal property, and and the amount of taxes assessed thereon for State and county purposes, in the sev- acts of Assembly relating thereto.

Value of real estate taxable.	Number and value of horses, mares, geldings, and mules over the age of four years.		Number and value of neat cattle over the age of four years.		Value of salaries and emoluments of office, offices, posts of profit, professions, trades, and occupations.	Value of household furniture, including gold and silver plate, exceeding $300.	Number and value of pleasure carriages.		Number of districts.
	No.	Value.	No.	Value.			No.	Value.	
$88,231	134	$1,642	201	$1,515	$50	. . . . .	. . . .	. . . . .	1
67,110	181	2,413	451	3,244	. . . . .	. . . . .	. . . .	. . . . .	2
70,605	234	2,900	718	5,083	50	. . . . .	. . . .	. . . . .	3
28,324	58	885	112	818	. . . . .	. . . . .	. . . .	. . . . .	4
64,113	94	1,410	62	446	1,995	$3,560	. . . .	. . . . .	5
115,649	113	2,108	248	2,046	545	200	1	$75	6
54,104	208	2,769	352	2,555	260	. . . . .	. . . .	. . . . .	7
87,047	363	6,420	845	6,066	520	. . . . .	8	645	8
59,189	175	2,650	350	2,563	59	. . . . .	. . . .	. . . . .	9
58,481	203	3,653	430	3,514	30	. . . . .	. . . .	. . . . .	10
41,216	57	810	103	823	100	. . . . .	. . . .	. . . . .	11
51,068	79	907	69	547	185	. . . . .	. . . .	. . . . .	12
19,777	90	1,275	111	790	805	600	7	550	13
62,608	179	2,355	307	2,424	80	. . . . .	. . . .	. . . . .	14
52,673	136	2,315	125	973	950	. . . . .	. . . .	. . . . .	15
27,788	50	650	112	857	10	. . . . .	. . . .	. . . . .	16
52,713	33	535	43	318	140	. . . . .	. . . .	. . . . .	17
54,637	143	1,895	313	2,514	70	1,200	. . . .	. . . . .	18
54,292	311	3,919	402	3,017	430	. . . . .	. . . .	. . . . .	19
48,165	154	2,094	205	1,479	190	300	. . . .	. . . . .	20
106,115	86	900	33	267	26	1,200	. . . .	. . . . .	21
59,964	37	730	92	838	. . . . .	. . . . .	. . . .	. . . . .	22
47,596	93	1,993	128	1,230	795	. . . . .	. . . .	. . . . .	23
108,049	199	2,566	542	3,859	50	400	. . . .	. . . . .	24
82,563	67	998	203	2,030	50	. . . . .	. . . .	. . . . .	25
75,547	88	2,220	118	1,255	410	. . . . .	. . . .	. . . . .	26
$1,637,624	3,515	$53,008	6,670	$51,071	$7,800	$7,460	16	$1,270	

NAMES OF ASSESSMENT DISTRICTS.	Aggregate value of all property taxable for county purposes at the rate of 10 mills on the dollar.	Aggregate amount of county tax assessed at the rate of 10 mills on the dollar.	Amount of money at interest, including mortgages, judgments, bonds, notes, stocks, &c.	Value of stages, omnibuses, hacks, cabs, &c.
1. Abbott,	$91,438	$914 38	$20,060	.....
2. Allegany,	72,767	727 67	16,020	.....
3. Bingham,	78,638	786 38	33,343	.....
4. Clara,	30,027	300 27	4,443	.....
5. Coudersport borough,	67,964	679 64	300,120	.....
6. Eulalia,	120,348	1,203 48	15,235	.....
7. Genesee,	59,688	596 88	12,937	.....
8. Harrison,	100,053	1,000 53	32,530	.....
9. Hebron,	64,461	644 61	35,210	.....
10. Hector,	65,678	656 78	5,993	.....
11. Homer,	42,949	429 49	.....	.....
12. Keating,	52,707	527 07	3,120	.....
13. Lewisville borough,	22,647	226 47	43,073	.....
14. Oswayo,	67,467	674 67	25,137	.....
15. Pike,	56,911	569 11	12,990	.....
16. Pleasant Valley,	29,305	293 05	1,461	.....
17. Portage,	53,706	537 06	736	.....
18. Roulet,	59,116	591 16	23,466	.....
19. Sharon,	61,654	616 54	22,910	.....
20. Sweden,	51,928	519 28	9,200	.....
21. Stewardson,	107,308	1,073 08	1,900	.....
22. Summit,	61,532	615 32	284	.....
23. Sylvania,	51,614	516 14	1,318	.....
24. Ulysses,	114,524	1,145 24	50,106	.....
25. West Branch,	85,641	856 41	3,385	.....
26. Wharton,	79,432	794 32	2,896	.....
	$1,749,503	$17,495 03	$677,873	.....

Sworn and subscribed before me, this 15th day of June, A. D. 1886.

Continued.

Aggregate value of property taxable for State purposes, at 3 mills on the dollar, including money at interest, household furniture, stages, omnibuses, &c.	Amount of State tax assessed on pleasure carriages at 1 per cent.	Number of gold lever watches.	Number of silver lever watches	Number of common watches.	Amount of State tax assessed on watches.	Aggregate amount of State tax assessed.	Debt of county.	Number of districts.
$20,060		1			$1 00	$61 18		1
16,020		8		5	10 50	58 87		2
33,343		16			16 00	116 03		3
4,443						13 33		4
303,680		14			14 00	925 04		5
15,510	$0 75	5		3	6 50	53 55		6
12,937		2			2 00	40 81		7
33,175	6 45	3			3 00	107 04		8
35,210		3			3 00	108 63		9
5,993		15			15 00	32 98		10
								11
3,120		2			2 00	11 36		12
44,223	5 50	14			14 00	150 52		13
25,137		1			1 00	76 41		14
12,990		9		1	9 50	48 47		15
1,461		3			3 00	7 38		16
736		2		2	3 00	5 21		17
24,666		6		1	6 50	80 50		18
22,910		19			19 00	87 73		19
9,500		1			1 00	29 50		20
3,100		5			5 00	14 30		21
284						85		22
1,318		5		4	7 00	10 95		23
50,506		13			13 00	164 52		24
3,385						10 16		25
2,896		4		2	5 00	13 69		26
$686,603	$12 70	151		18	$160 00	$2,228 71		

ATTEST:
DAN BAKER,
Clerk.

G. C. LYAN,
B. McGERRIS,
W. H. MATTESON,
County Commissioners.

SCHUYLKILL

Tabular Statement showing the number of taxables, the number of acres of cleared all matter and things made taxable by the laws of this Commonwealth, were valued, eral assessment districts in the county of Schuylkill, made pursuant to the several

NAMES OF ASSESSMENT DISTRICTS.	Number of taxables.	Acres of cleared land.	Acres of timber land.	Value of all real estate.	Value of real estate exempt from taxation.
1. Auburn borough,	241	. . . . .	. . . . .	$120,052	$9,500
2. Ashland borough,	1,963	. . . . .	. . . . .	1,131,175	94,000
3. Barry township,	291	. . . . .	. . . . .	196,636	3,500
4. Blythe township,	363	. . . . .	. . . . .	413,655	8,000
5. Branch township,	317	. . . . .	. . . . .	275,711	7,100
6. Butler township,	1,308	. . . . .	. . . . .	966,382	91,140
7. Brunswig, East, township,	458	. . . . .	. . . . .	401,385	5,200
8. Brunswig, West, township,	406	. . . . .	. . . . .	522,335	8,600
9. Cass township,	779	. . . . .	. . . . .	484,361	8,900
10. Cressona borough,	440	. . . . .	. . . . .	226,282	12,100
11. Delano township,	263	. . . . .	. . . . .	187,547	2,800
12. Eldred township,	360	. . . . .	. . . . .	258,368	9,000
13. Foster township,	135	. . . . .	. . . . .	158,565	1,000
14. Frailey township,	383	. . . . .	. . . . .	519,307	9,050
15. Frackville borough,	576	. . . . .	. . . . .	184,481	7,450
16. Gilberton borough,	1,029	. . . . .	. . . . .	514,395	17,000
17. Girardville borough,	978	. . . . .	. . . . .	358,907	33,900
18. Hegins township,	433	. . . . .	. . . . .	539,370	19,915
19. Hubley township,	234	. . . . .	. . . . .	222,851	2,500
20. Kline township,	391	. . . . .	. . . . .	260,758	3,000
21. Manheim, North, township,	587	. . . . .	. . . . .	554,424	93,230
22. Manheim, South, townsbip,	257	. . . . .	. . . . .	252,010	2,328
23. Minersville borough,	975	. . . . .	. . . . .	468,200	75,000
24. Mahanoy township,	1,243	. . . . .	. . . . .	890,174	1,300
25. Mahanoy, West, township,	1,076	. . . . .	. . . . .	710,362	15,400
26. Mahanoy City borough,	3,180	. . . . .	. . . . .	1,133,700	84,200
27. Mt. Carbon borough,	110	. . . . .	. . . . .	35,180	. . . . .
28. Middleport borough,	152	. . . . .	. . . . .	36,160	1,600
29. Mahantongo, Upper, township,	218	. . . . .	. . . . .	230,922	5,000
30. New Castle township,	394	. . . . .	. . . . .	239,098	7,500
31. Norwegian township,	241	. . . . .	. . . . .	347,430	2,000
32. Norwegian, East, township,	197	. . . . .	. . . . .	210,269	1,200
33. New Philadelphia borough,	148	. . . . .	. . . . .	75,050	7,800
34. New Ringgold borough,	66	. . . . .	. . . . .	73,950	2,150
35. Orwigsburg borough,	334	. . . . .	. . . . .	192,825	8,100
36. Pinegrove borough,	364	. . . . .	. . . . .	229,505	38,000
37. Pinegrove township,	709	. . . . .	. . . . .	427,958	12,000
38. Palo Alto borough,	522	. . . . .	. . . . .	203,290	9,090
39. Port Carbon borough,	731	. . . . .	. . . . .	392,370	44,400
40. Port Clinton borough,	218	. . . . .	. . . . .	67,067	6,000
41. Porter township,	922	. . . . .	. . . . .	538,962	9,900
42. Pottsville borough,	4,091	. . . . .	. . . . .	3,861,682	401,000
43. Reilly township,	368	. . . . .	. . . . .	462,237	4,300
44. Rush township,	321	. . . . .	. . . . .	251,541	4,400
45. Ryan township,	195	. . . . .	. . . . .	116,092	4,200
46. Rahn township,	553	. . . . .	. . . . .	547,963	3,700
47. Schuylkill townsbip,	255	. . . . .	. . . . .	238,285	2,100
48. Schuylkill Haven borough,	982	. . . . .	. . . . .	555,010	39,700
49. St. Clair borough,	1,163	. . . . .	. . . . .	486,412	82,000
50. Shenandoah borough,	3,459	. . . . .	. . . . .	1,320,951	85,000
51. Tremont township,	191	. . . . .	. . . . .	255,869	2,900
52. Tremont borough,	600	. . . . .	. . . . .	286,591	14,300
53. Tamaqua borough,	1,730	. . . . .	. . . . .	1,084,550	113,600
54. Union township,	353	. . . . .	. . . . .	380,730	17,800
55. Union, North, township,	340	. . . . .	. . . . .	143,700	9,500
56. Union, East, township,	185	. . . . .	. . . . .	175,171	2,000
57. Wayne township,	429	. . . . .	. . . . .	390,804	7,000
58. Walker township,	176	. . . . .	. . . . .	227,545	1,850
59. Washington township,	377	. . . . .	. . . . .	286,322	5,700
60. West Penn township,	673	. . . . .	. . . . .	624,961	14,500
61. Yorkville borough,	242	. . . . .	. . . . .	120,399	1,050
	40,675	. . . . .	. . . . .	$27,068,244	$1,597,453

COUNTY.

and timber land, and the amount at which all the real and personal property, and and the amount of taxes assessed thereon for State and county purposes, in the sev- acts of Assembly relating thereto.

Value of real estate taxable.	Number and value of horses, mares, geldings, and mules over the age of four years.		Number and value of neat cattle over the age of four years.		Value of salaries and emoluments of office, offices, posts of profit, professions, trades, and occupations.	Value of household furniture, including gold and silver plate, exceeding $300.	Number and value of pleasure carriages.		Number of districts.
	No.	Value.	No.	Value.			No.	Value.	
$110,552	20	$1,465	20	$400	$23,700	$50	13	$300	1
1,037,175	244	9,930	85	1,700	204,450	3,150	94	2,955	2
193,136	205	6,735	196	3,920	17,950	. . . . .	35	1,155	3
405,655	106	4,882	93	1,860	34,750	. . . . .	2	100	4
268,611	90	4,310	122	2,440	24,700	150	23	841	5
875,242	271	11,145	241	4,820	125,150	. . . . .	13	545	6
396,185	340	13,725	415	8,300	29,850	. . . . .	109	3,490	7
512,735	325	17,885	419	8,380	22,000	. . . . .	103	3,260	8
475,461	102	5,675	106	2,120	83,000	. . . . .	7	225	9
214,182	58	3,060	46	920	43,000	800	16	670	10
184,747	8	375	11	220	32,000	. . . . .	5	200	11
249,368	224	14,080	219	4,380	18,750	200	70	2,537	12
157,565	74	3,700	22	440	15,750	. . . . .	4	80	13
510,257	97	5,375	30	600	32,900	. . . . .	16	675	14
177,031	65	2,540	37	740	56,600	. . . . .	24	945	15
497,395	180	10,205	30	600	108,550	100	23	1,222	16
325,007	111	5,190	35	700	99,700	2,100	42	1,545	17
519,455	265	20,075	295	5,900	30,150	100	98	3,716	18
220,351	149	6,984	137	3,940	19,650	. . . . .	48	1,745	19
257,758	120	7,130	30	600	44,400	. . . . .	7	235	20
461,194	416	19,385	303	6,060	45,650	737	96	4,220	21
249,682	211	12,740	305	6,100	14,450	200	58	1,911	22
393,200	133	9,245	40	800	93,750	2,100	51	2,730	23
888,874	542	26,990	52	1,040	140,150	500	7	290	24
694,962	315	17,660	124	2,480	115,900	1,100	19	765	25
1,049,500	261	14,525	85	1,700	364,800	1,650	114	5,040	26
35,180	10	320	4	80	8,650	300	. . . .	. . . . .	27
34,560	23	1,070	23	460	16,500	50	5	150	28
225,922	165	8,750	177	3,540	13,250	150	73	2,430	29
231,598	68	2,767	56	1,120	34,150	. . . . .	6	150	30
345,430	47	2,425	52	1,040	18,450	. . . . .	2	50	31
209,069	20	825	39	780	14,850	. . . . .	4	140	32
67,250	48	2,825	20	400	14,950	. . . . .	12	470	33
71,800	15	855	11	220	6,250	. . . . .	13	500	34
184,725	88	4,655	51	1,020	28,450	700	53	2,355	35
191,505	55	3,855	28	560	37,400	3,400	38	2,185	36
415,958	231	18,395	476	9,520	49,500	. . . . .	108	3,238	37
194,200	29	1,790	16	320	39,550	. . . . .	2	55	38
347,970	82	3,670	56	1,120	58,700	2,200	19	1,080	39
61,067	36	1,820	17	340	19,600	. . . . .	12	400	40
529,062	318	13,140	145	2,900	87,100	250	68	2,458	41
3,460,682	509	34,410	184	3,680	416,250	34,860	258	16,795	42
457,937	62	3,495	71	1,420	38,450	. . . . .	16	585	43
247,141	174	9,675	171	3,420	26,000	. . . . .	20	645	44
111,892	130	7,020	158	3,160	12,600	. . . . .	28	755	45
544,263	239	22,165	45	900	56,750	. . . . .	6	280	46
236,185	22	960	46	920	13,950	. . . . .	10	270	47
515,310	314	10,025	53	1,060	93,500	3,669	72	3,516	48
404,412	101	6,730	68	1,360	100,450	1,400	45	2,107	49
1,235,951	622	32,050	96	1,920	403,350	4,850	129	5,470	50
252,969	93	4,765	11	220	19,625	250	5	170	51
272,291	79	4,970	59	1,180	57,400	200	32	1,105	52
970,950	177	15,155	60	1,200	170,400	13,125	82	3,995	53
362,930	269	13,215	274	5,480	26,150	. . . . .	72	2,635	54
134,200	141	9,095	178	3,560	18,850	. . . . .	27	1,090	55
173,171	111	4,230	142	2,840	10,150	1,240	29	861	56
383,804	392	20,230	496	9,920	21,500	. . . . .	99	3,335	57
225,695	153	6,983	184	3,680	8,450	200	45	1,330	58
230,622	274	15,045	336	7,720	16,900	. . . . .	50	1,487	59
610,461	525	23,382	658	13,160	35,550	. . . . .	187	5,182	60
119,349	17	670	63	1,260	19,300	. . . . .	1	40	61
$25,470,791	10,601	$566,443	8,132	$162,640	$3,854,625	$79,781	2,725	$108,711	

NAMES OF ASSESSMENT DISTRICTS.	Aggregate value of all property taxable for county purposes at the rate of 7 mills on the dollar.	Aggregate amount of county tax assessed at the rate of 7 mills on the dollar.	Amount of money at interest including mortgages, judgments, bonds, notes, stocks, &c.	Value of stages, omnibuses, hacks, cabs, &c.
1. Auburn borough,	$136,467	$955 35	$19,032	. . . . .
2. Ashland borough,	1,259,360	8,816 36	157,053	. . . . .
3. Barry township,	222,896	1,560 60	26,759	. . . . .
4. Blythe township,	447,247	3,130 81	2,854	. . . . .
5. Branch township,	301,052	2,107 52	17,740	. . . . .
6. Butler township,	1,017,002	7,119 94	13,494	. . . . .
7. Brunswig, East, township,	451,550	3,161 23	33,493	. . . . .
8. Brunswig, West, township,	564,260	3,950 04	77,536	. . . . .
9. Cass township,	566,481	3,965 49	5,266	. . . . .
10. Cressona borough,	262,632	1,838 55	40,164	. . . . .
11. Delano township,	217,542	1,522 80	21,044	. . . . .
12. Eldred township,	289,315	2,025 63	51,190	. . . . .
13. Foster township,	177,535	1,242 77	209	. . . . .
14. Frailey township,	549,807	3,848 94	10,349	. . . . .
15. Frackville borough,	237,856	1,665 18	29,969	. . . . .
16. Gilberton borough,	618,072	4,326 71	14,618	. . . . .
17. Girardville borough,	434,242	3,040 20	55,547	. . . . .
18. Hegins township,	579,396	4,056 10	51,770	. . . . .
19. Hubley township,	252,670	1,768 79	40,486	. . . . .
20. Kline township,	310,123	2,170 89	5,200	. . . . .
21. Manheim, North, township,	537,246	3,761 07	82,654	. . . . .
22. Manheim, South, township,	285,083	1,995 74	64,797	. . . . .
23. Minersville borough,	501,825	3,512 97	116,691	. . . . .
24. Mahanoy township,	1,057,844	7,404 92	2,736	. . . . .
25. Mahanoy, West, township,	832,867	5,830 68	3,100	. . . . .
26. Mahanoy City borough,	1,437,215	10,060 90	113,287	. . . . .
27. Mt. Carbon borough,	44,530	311 74	2,162	. . . . .
28. Middleport borough,	52,790	369 55	31,472	. . . . .
29. Mahantongo, Upper, township,	254,042	1,778 65	45,361	. . . . .
30. New Castle township,	269,785	1,888 96	1,346	. . . . .
31. Norwegian townsbip,	367,395	2,571 86	5,010	. . . . .
32. Norwegian, East, township,	225,664	1,579 74	1,585	. . . . .
33. New Philadelphia borough,	85,895	601 28	4,544	. . . . .
34. New Ringgold borough,	79,625	557 42	5,153	. . . . .
35. Orwigsburg borough,	221,905	1,553 68	63,621	. . . . .
36. Pinegrove borough,	238,905	1,672 49	239,964	. . . . .
37. Pinegrove township,	496,611	3,476 92	45,503	. . . . .
38. Palo Alto borough,	235,915	1,651 54	18,268	. . . . .
39. Port Carbon borough,	414,740	2,903 47	59,441	. . . . .
40. Port Clinton borough,	83,227	582 72	20,657	. . . . .
41. Porter township,	634,910	4,444 49	55,012	. . . . .
42. Pottsville borough,	3,966,677	27,767 31	1,239,837	. . . . .
43. Reilly township,	501,887	3,513 34	6,276	. . . . .
44. Rush township,	286,881	2,008 44	25,978	. . . . .
45. Ryan township,	135,427	948 15	17,771	. . . . .
46. Rahn township,	624,358	4,370 54	2,802	. . . . .
47. Schuylkill township,	252,285	1,766 33	3,150	. . . . .
48. Schuylkill Haven borough,	627,080	4,389 85	172,255	. . . . .
49. St. Clair borough,	516,459	3,616 08	54,639	. . . . .
50. Shenandoah borough,	1,683,591	11,785 71	104,510	. . . . .
51. Tremont township,	277,999	1,946 04	2,441	. . . . .
52. Tremont borough,	357,146	2,360 49	47,585	. . . . .
53. Tamaqua borough,	1,174,825	8,224 13	300,664	. . . . .
54. Union township,	410,410	2,874 17	26,206	. . . . .
55. Union, North, township,	166,795	1,168 06	16,311	. . . . .
56. Union, East, township,	192,492	1,347 56	12,214	. . . . .
57. Wayne township,	438,789	3,071 80	86,057	. . . . .
58. Walker township,	246,338	1,724 50	18,919	. . . . .
59. Washington township,	821,774	2,253 07	51,995	. . . . .
60. West Penn township,	687,735	4,815 19	163,233	. . . . .
61. Yorkville borough,	140,619	984 48	5,031	. . . . .
	$30,243,091	$211,719 93	$4,013,991	. . . . .

Sworn and subscribed before me, this 9th day of September, A. D. 1886.

A. J. SHORTALL,
Recorder.

Continued.

Aggregate value of property taxable for State purposes at 3 mills on the dollar, including money at interest, household furniture, stages, omnibuses, &c.	Amount of State tax assessed on pleasure carriages at 1 per cent.	Number of gold lever watches.	Number of silver lever watches	Number of common watches.	Amount of State tax assessed on watches.	Aggregate amount of State tax assessed.	Debt of county.	Number of districts.
$19,082	$3 00	5	6	. . . . .	$8 00	$68 25	. . . . .	1
160,203	29 55	94	9	. . . . .	98 50	608 66	. . . . .	2
26,759	11 55	. . . . .	. . . . .	. . . . .	. . . . .	91 86	. . . . .	3
2,854	1 00	1	2	. . . . .	2 00	11 56	. . . . .	4
17,890	8 41	7	2	. . . . .	8 00	70 08	. . . . .	5
13,494	5 45	4	1	. . . . .	4 50	50 44	. . . . .	6
33,498	34 90	3	. . . . .	. . . . .	3 00	138 40	. . . . .	7
77,536	32 60	. . . . .	3	. . . . .	1 50	266 73	. . . . .	8
5,266	2 25	1	. . . . .	. . . . .	1 00	19 06	. . . . .	9
40,964	6 70	16	3	. . . . .	17 50	147 10	. . . . .	10
21,044	2 00	25	9	. . . . .	29 50	94 65	. . . . .	11
51,390	25 37	3	1	. . . . .	3 50	183 09	. . . . .	12
209	80	. . . . .	. . . . .	. . . . .	. . . . .	1 43	. . . . .	13
10,349	6 75	9	. . . . .	. . . . .	9 00	46 80	. . . . .	14
29,969	9 45	13	6	. . . . .	16 00	115 36	. . . . .	15
14,718	12 22	23	7	. . . . .	26 50	82 89	. . . . .	16
57,647	15 45	55	5	. . . . .	57 50	245 89	. . . . .	17
51,870	37 16	3	7	. . . . .	6 50	199 33	. . . . .	18
40,486	17 45	1	2	. . . . .	2 00	140 88	. . . . .	19
5,200	2 35	2	5	. . . . .	4 50	22 46	. . . . .	20
83,391	42 20	11	3	1	13 00	305 41	. . . . .	21
64,997	19 11	2	2	. . . . .	3 00	217 11	. . . . .	22
118,791	27 30	32	8	. . . . .	36 00	419 67	. . . . .	23
3,236	2 90	1	1	3	3 00	15 61	. . . . .	24
4,200	7 65	10	9	2	15 50	35 75	. . . . .	25
114,937	50 40	101	4	. . . . .	103 00	498 23	. . . . .	26
2,462	. . . . .	. . . . .	18	. . . . .	9 00	16 39	. . . . .	27
31,522	1 50	5	. . . . .	1	5 50	101 57	. . . . .	28
45,511	24 30	3	. . . . .	. . . . .	3 00	163 88	. . . . .	29
1,346	1 50	. . . . .	1	. . . . .	50	6 04	. . . . .	30
5,010	50	. . . . .	. . . . .	. . . . .	. . . . .	15 53	. . . . .	31
1,585	1 40	. . . . .	2	. . . . .	1 00	7 16	. . . . .	32
4,544	4 70	7	8	. . . . .	11 00	29 33	. . . . .	33
5,153	5 00	2	3	. . . . .	3 50	23 97	. . . . .	34
64,321	23 55	11	38	. . . . .	30 00	246 53	. . . . .	35
243,364	21 85	23	11	. . . . .	28 50	780 44	. . . . .	36
45,503	32 38	2	5	. . . . .	4 50	173 39	. . . . .	37
18,268	55	8	13	. . . . .	14 50	69 86	. . . . .	38
61,641	10 80	20	. . . . .	. . . . .	20 00	215 74	. . . . .	39
20,657	4 00	10	. . . . .	. . . . .	10 00	75 95	. . . . .	40
55,262	24 58	16	6	. . . . .	19 00	209 35	. . . . .	41
1,274,697	167 95	351	18	. . . . .	360 00	4,352 04	. . . . .	42
6,276	5 85	3	1	. . . . .	3 50	28 18	. . . . .	43
25,978	6 45	4	1	. . . . .	4 50	88 90	. . . . .	44
17,771	7 55	3	2	. . . . .	4 00	64 87	. . . . .	45
2,802	2 80	. . . . .	1	. . . . .	50	11 71	. . . . .	46
3,150	2 70	. . . . .	3	. . . . .	1 50	13 65	. . . . .	47
175,924	35 16	74	5	. . . . .	76 50	639 51	. . . . .	48
56,039	21 07	30	2	. . . . .	31 00	220 19	. . . . .	49
109,360	54 70	37	14	. . . . .	44 00	426 78	. . . . .	50
2,691	1 70	1	1	. . . . .	1 50	11 27	. . . . .	51
47,785	11 05	29	2	. . . . .	30 00	184 41	. . . . .	52
313,769	39 95	68	15	. . . . .	75 50	1,056 74	. . . . .	53
26,206	26 35	10	8	. . . . .	14 00	119 00	. . . . .	54
16,311	10 90	3	6	. . . . .	6 00	65 86	. . . . .	55
13,454	8 61	1	1	. . . . .	1 50	50 48	. . . . .	56
86,057	33 35	2	. . . . .	. . . . .	2 00	293 54	. . . . .	57
19,119	13 30	. . . . .	4	. . . . .	2 00	72 68	. . . . .	58
51,995	14 87	1	. . . . .	. . . . .	1 00	171 91	. . . . .	59
163,233	51 82	. . . . .	. . . . .	. . . . .	. . . . .	541 61	. . . . .	60
5,031	40	2	1	. . . . .	2 50	17 99	. . . . .	61
$4,093,772	$1,087 11	1,148	285	7	$1,294 00	$14,663 15	$239,500 00	

ATTEST:
GEO. A. ELY,
Clerk.

JOHN LEAHY,
GEO. EVANS,
J. O. ROADS,
County Commissioners.

N.B.—It is estimated, by the commissioners, that the probable amount of State taxes herein assessed and uncollectible will be about 15 per cent. of the total amount.

SNYDER

Tabular Statement showing the number of taxables, the number of acres of cleared all matter and things made taxable by the laws of this Commonwealth, were valued, eral assessment districts in the county of Snyder, made pursuant to the several

NAMES OF ASSESSMENT DISTRICTS.	Number of taxables.	Acres of cleared land.	Acres of timber land.	Value of all real estate.	Value of real estate exempt from taxation.
1. Adams township,	216	.....	.....	$124,571	.....
2. Beaver township,	279	.....	.....	165,567	.....
3. Beaver, West, township,	315	.....	.....	158,071	.....
4. Centre township,	307	.....	.....	148,736	.....
5. Chapman township,	303	.....	.....	101,385	.....
6. Franklin township,	405	.....	.....	279,390	.....
7. Jackson township,	257	.....	.....	161,455	.....
8. Middleburg borough,	183	.....	.....	70,833	.....
9. Middle Creek township,	247	.....	.....	161,730	.....
10. Monroe township,	386	.....	.....	245,612	.....
11. Penn township,	412	.....	.....	352,092	.....
12. Perry township,	334	.....	.....	107,021	.....
13. Perry, West, township,	274	.....	.....	116,125	.....
14. Selins Grove borough,	513	.....	.....	201,227	.....
15. Spring township,	369	.....	.....	209,649	.....
16. Union township.	339	.....	.....	113,647	.....
17. Washington township,	472	.....	.....	293,751	.....
	5,611	.....	.....	$3,010,861	.....

COUNTY.

and timber land, and the amount at which all the real and personal property, and and the amount of taxes assessed thereon for State and county purposes, in the sev- acts of Assembly relating thereto.

Value of real estate taxable.	Number and value of horses, mares, geldings, and mules over the age of four years.		Number and value of neat cattle over the age of four years.		Value of salaries and emoluments of office, offices, posts of profit, professions, trades, and occupations.	Value of household furniture, including gold and silver plate, exceeding $300.	Number and value of pleasure carriages.		Number of districts.
	No.	Value.	No.	Value.			No.	Value.	
$124,571	158	$8,791	181	$3,095	$10,170	. . . . .	80	$2,445	1
165,567	152	5,825	176	2,074	19,820	$500	89	3,103	2
158,071	240	8,951	200	4,463	13,476	. . . . .	126	2,753	3
148,736	215	9,122	266	8,402	13,220	. . . . .	101	2,167	4
101,385	254	18,245	145	3,186	18,000	800	87	1,468	5
279,390	241	10,917	302	4,234	16,926	. . . . .	112	2,689	6
161,455	245	9,895	261	3,178	12,750	. . . . .	91	2,024	7
70,832	47	3,290	36	662	15,050	. . . . .	46	1,630	8
161,730	178	10,070	231	3,433	10,875	. . . . .	109	2,465	9
245,612	269	16,106	330	5,672	20,680	100	111	8,383	10
352,092	337	23,074	864	6,281	19,705	600	149	4,352	11
107,021	247	13,580	268	4,426	16,650	130	59	1,470	12
116,125	177	10,080	199	3,592	9,600	. . . . .	79	1,908	13
201,227	103	5,585	58	1,011	46,550	3,920	88	3,216	14
209,649	261	10,726	297	3,969	23,450	50	112	2,908	15
113,617	229	15,222	191	2,805	20,550	. . . . .	92	1,820	16
293,751	809	19,687	300	5,147	26,800	180	120	2,464	17
$3,010,861	3,662	$199,166	3,805	$60,530	$314,272	$5,780	1,651	$42,265	

NAMES OF ASSESSMENT DISTRICTS.	Aggregate value of all property taxable for county purposes at the rate of 5 mills on the dollar.	Aggregate amount of county tax assessed at the rate of 5 mills on the dollar.	Amount of money at interest, including mortgages, judgments, bonds, notes, stocks, &c.	Value of stages, omnibuses, hacks, cabs, &c.
1. Adams township,	$149,072	$745 36	$40,904	.....
2. Beaver township,	196,889	984 44	77,597	.....
3. Beaver, West, township,	187,714	938 57	35,608	.....
4. Centre township,	176,647	883 23	26,808	.....
5. Chapman township,	142,584	712 92	33,784	.....
6. Franklin township,	314,056	1,570 28	83,692	.....
7. Jackson township,	189,302	946 51	86,309	.....
8. Middleburg borough,	91,464	457 32	67,670	.....
9. Middle Creek township,	188,573	942 86	28,116	.....
10. Monroe township,	291,553	1,457 76	40,592	.....
11. Penn township,	406,104	2,030 52	57,503	.....
12. Perry township,	143,277	716 38	43,274	.....
13. Perry, West, township,	141,305	706 52	24,834	.....
14. Selins Grove borough,	261,509	1,307 54	121,539	.....
15. Spring township,	250,752	1,253 76	70,279	.....
16. Union township,	154,044	770 22	19,674	.....
17. Washington township,	348,029	1,740 14	90,138	.....
	$3,632,874	$18,164 33	$893,320	.....

Sworn and subscribed before me, this 4th day of June, A. D. 1886.

W. W. WITTEMEYER,
Prothonotary.

Continued.

Aggregate value of property taxable for State purposes at 3 mills on the dollar, including money at interest, household furniture, stages, omnibuses, &c.	Amount of State tax assessed on pleasure carriages at 1 per cent.	Number of gold lever watches.	Number of silver lever watches	Number of common watches.	Amount of State tax assessed on watches.	Aggregate amount of State tax assessed.	Debt of county.	Number of districts.
$40,904	$24 45	.....	4	2	$4 00	$151 16	.....	1
78,097	31 03	3	11	2	12 25	277 57	.....	2
35,608	27 53	.....	.....	1	50	134 35	.....	3
26,808	21 67	.....	3	.....	2 25	104 34	.....	4
34,084	14 68	.....	2	1	2 00	118 93	.....	5
83,692	26 89	1	1	.....	1 75	279 71	.....	6
36,309	20 24	.....	2	4	3 50	132 66	.....	7
67,670	16 30	4	10	2	12 50	231 81	.....	8
28,116	24 65	.....	.....	3	1 50	110 49	.....	9
40,692	33 83	10	.....	.....	10 00	165 90	.....	10
58,103	43 52	1	4	9	8 50	226 32	.....	11
43,404	14 70	.....	6	.....	4 50	149 41	.....	12
24,834	19 08	.....	.....	.....	.....	93 58	.....	13
125,458	32 16	7	9	48	37 75	446 23	.....	14
70,329	29 08	3	5	1	7 25	247 31	.....	15
19,674	18 20	.....	4	1	3 50	80 72	.....	16
90,318	24 64	3	10	1	11 00	306 59	.....	17
$904,100	$422 65	32	71	75	$122 75	$3,257 63	.....	

ATTEST:
C. STETLEY,
Clerk.

JOHN MOHN,
ISAAC ERDLY,
JAMES N. HOUSER,
County Commissioners.

SOMERSET

Tabular Statement showing the number of taxables, the number of acres of cleared all matter and things made taxable by the laws of this Commonwealth, were valued, eral assessment districts in the county of Somerset, made pursuant to the several

NAMES OF ASSESSMENT DISTRICTS.	Number of taxables.	Acres of cleared land.	Acres of timber land.	Value of all real estate.	Value of real estate exempt from taxation.
1. Addison township,	390	17,567	26,341	$422,477	$15,200
2. Allegheny township,	355	12,000	23,300	154,529	3,800
3. Berlin borough,	206	3	.....	148,201	17,000
4. Brothersvalley township,	504	14,696	10,693	706,346	14,500
5. Conemaugh township,	346	14,373	12,742	402,429	10,000
6. Confluence borough,	175	392	271	71,134	5,000
7. Elklick township,	435	11,599	23,758	464,439	21,800
8. Greenville township,	144	6,828	8,056	122,338	2,100
9. Jefferson township,	240	9,550	15,853	257,538	6,000
10. Jennertown borough,	35	321	111	27,763	4,600
11. Jenner township,	440	20,461	18,918	542,367	20,000
12. Larimer township,	193	4,708	7,170	91,169	3,500
13. Lower Turkeyfoot township,	265	7,861	14,248	171,649	6,550
14. Meyersdale borough,	505	255	.....	286,257	35,000
15. Middlecreek township,	194	6,969	15,985	159,626	1,500
16. Milford township,	400	19,874	26,127	519,433	7,300
17. New Baltimore borough,	71	372	167	29,325	5,000
18. New Centerville borough,	51	39	.....	55,214	17,200
19. Northampton township,	204	8,387	10,814	137,097	8,000
20. Paint township,	381	9,523	35.625	205,254	6,000
21. Quemahoning township,	391	14,524	6,646	430,847	14,000
22. Rockwood borough,	160	.....	.....	72,875	7,500
23. Salisbury borough,	212	85	.....	93,775	7,600
24. Shade township,	356	13,062	35,042	279,697	5,000
25. Somerset borough,	516	224	.....	387,751	90,000
26. Somerset township,	818	37,859	15,299	893,762	36,800
27. Southampton township,	187	7,316	12,221	116,179	4,400
28. Stony Creek township,	402	16,123	20,073	457,854	16,500
29. Stoystown borough,	100	246	.....	60,955	5,200
30. Summit township,	482	11,388	8,311	439,889	9,450
31. Upper Turkeyfoot township,	262	11,906	11,966	296,711	7,970
32. Ursina borough,	169	230	130	62,699	6,600
33. Wellersburg borough,	90	751	50	21,591	2,200
	9,709	279,592	359,917	$8,589,170	$423,270

COUNTY.

and timber land, and the amount at which all the real and personal property, and and the amount of taxes assessed thereon for State and county purposes, in the sev- acts of Assembly relating thereto.

Value of real estate taxable.	Number and value of horses, mares, geldings, and mules over the age of four years.		Number and value of neat cattle over the age of four years.		Value of salaries and emoluments of office, offices, posts of profit, professions, trades, and occupations.	Value of household furniture, including gold and silver plate, exceeding $300.	Number and value of pleasure carriages.		Number of districts.
	No.	Value.	No.	Value.			No.	Value.	
$407,277	376	$21,635	491	$7,564	$8,175	$600	82	$2,880	1
150,729	287	14,072	444	5,949	9,510	. . . . .	46	1,488	2
131,201	58	4,440	60	1,244	14,200	1,125	45	1,720	3
691,846	420	30,935	877	15,057	12,960	50	160	5,773	4
392,429	309	16,917	570	9,544	5,530	. . . . .	74	2,862	5
66,134	53	2,910	40	539	7,990	1,350	34	1,070	6
456,589	294	23,047	530	11,382	11,350	400	61	2,755	7
120,238	126	8,975	162	2,668	3,020	. . . . .	5	170	8
251,538	197	10,815	403	6,327	6,865	. . . . .	66	1,829	9
23,163	17	960	17	282	1,925	. . . . .	9	570	10
522,367	431	25,873	713	10,730	10,825	. . . . .	144	5,667	11
83,669	106	6,386	182	3,055	5,820	. . . . .	11	315	12
165,109	139	7,160	219	3,407	6,285	. . . . .	5	170	13
251,257	91	7,445	67	1,434	22,255	5,255	48	2,575	14
158,126	146	8,946	294	5,023	4,100	. . . . .	54	1,859	15
512,133	348	20,015	630	8,343	8,150	. . . . .	75	2,369	16
24,325	29	1,905	39	578	3,410	. . . . .	13	590	17
38,014	19	1,150	22	449	3,025	. . . . .	12	580	18
129,097	165	10,148	260	4,073	4,090	. . . . .	26	943	19
199,254	218	12,332	448	7,265	10,222	. . . . .	26	635	20
416,847	226	14,190	492	8,839	16,575	. . . . .	62	2,900	21
65,375	18	975	34	620	8,735	1,600	11	1,020	22
86,175	36	2,388	50	1,168	12,305	700	32	1,417	23
274,697	251	14,280	498	7,536	5,730	. . . . .	36	1,126	24
297,751	110	6,700	88	1,725	30,795	16,720	92	5,410	25
846,962	707	41,888	1,309	19,281	26,150	750	232	7,674	26
111,779	161	9,505	235	4,272	4,350	. . . . .	9	365	27
453,012	279	19,702	631	11,244	6,975	15	116	4,670	28
55,755	33	1,800	30	666	7,965	550	27	1,130	29
430,440	261	18,161	472	8,934	17,620	350	56	2,022	30
288,741	191	9,795	384	5,415	4,500	. . . . .	10	470	31
56,099	44	2,400	36	624	5,015	400	16	475	32
19,391	20	1,460	33	619	2,260	. . . . .	4	160	33
$8,187,519	6,166	$379,310	10,760	$175,856	$309,182	$29,865	1,699	$65,709	

SOMERSET—

NAMES OF ASSESSMENT DISTRICTS.	Aggregate value of all property taxable for county purposes at the rate of 6 mills on the dollar.	Aggregate amount of county tax assessed at the rate of 6 mills on the dollar.	Amount of money at interest, including mortgages, judgments, bonds, notes, stocks, &c.	Value of stages, omnibuses, hacks, cabs, &c.
1. Addison township,	$144,651	$2,667 91	$110,858	.....
2. Allegheny township,	180,260	1,081 56	31,313	.....
3. Berlin borough,	151,085	906 51	45,547	.....
4. Brothersvalley township,	750,798	4,504 79	54,714	.....
5. Conemaugh township,	424,420	2,546 52	91,303	.....
6. Confluence borough,	77,573	465 44	18,379	.....
7. Elklick township,	502,368	3,014 21	109,906	.....
8. Greenville township,	134,901	809 41	9,375	.....
9. Jefferson township,	275,545	1,653 27	17,966	.....
10. Jennertown borough,	26,330	157 98	4,194	.....
11. Jenner township,	569,795	3,418 77	68,676	.....
12. Larimer township,	103,930	623 58	11,046	.....
13. Lower Turkeyfoot township,	181,961	1,091 77	6,928	.....
14. Meyersdale borough,	282,391	1,694 35	63,685	.....
15. Middlecreek township,	176,195	1,057 17	21,549	.....
16. Milford township,	548,641	3,291 85	96,300	.....
17. New Baltimore borough,	30,218	181 30	8,523	.....
18. New Centerville borough,	42,638	255 83	14,508	.....
19. Northampton township,	147,408	884 45	14,863	.....
20. Paint township,	229,073	1,374 44	54,101	.....
21. Quemahoning township,	456,451	2,738 71	56,105	.....
22. Rockwood borough,	75,705	454 23	4,762	.....
23. Salisbury borough,	102,036	612 22	52,478	.....
24. Shade township,	302,243	1,813 46	11,534	.....
25. Somerset borough,	336,971	2,021 83	187,166	.....
26. Somerset township,	934,281	5,605 69	123,882	.....
27. Southampton township,	130,406	782 44	13,612	.....
28. Stony Creek township,	495,933	2,975 60	41,180	.....
29. Stoystown borough,	66,186	397 12	19,279	.....
30. Summit township,	475,155	2,850 93	57,034	.....
31. Upper Turkeyfoot township,	308,451	1,850 71	12,816	.....
32. Ursina borough,	64,138	384 83	3,662	.....
33. Wellersburg borough,	23,730	142 38	10,438	.....
	$9,051,867	$54,311 27	$1,447,687	.....

Sworn and subscribed before me, this 21st day of August, A. D. 1886.

N. B. CRITCHFIELD,
Prothonotary.

Continued.

Aggregate value of property taxable for State purposes at 3 mills on the dollar, including money at interest, household furniture, stages, omnibuses, &c.	Amount of State tax assessed on pleasure carriages at 1 per cent.	Number of gold lever watches.	Number of silver lever watches	Number of common watches.	Amount of State tax assessed on watches.	Aggregate amount of State tax assessed.	Debt of county.	Number of districts.
$111,458	$28 80	7	13	11	$22 25	$385 42	. . . . .	1
31,313	14 38	. . . . .	. . . . .	3	1 50	110 32	. . . . .	2
46,672	17 20	5	4	6	11 00	168 22	. . . . .	3
54,764	57 73	3	2	3	6 00	228 02	. . . . .	4
91,303	28 62	. . . . .	2	2	2 50	305 03	. . . . .	5
19,729	10 70	1	7	4	8 25	78 14	. . . . .	6
110,306	27 55	. . . . .	3	7	5 75	364 22	. . . . .	7
9,375	1 70	. . . . .	. . . . .	1	50	30 33	. . . . .	8
17,966	18 29	. . . . .	. . . . .	3	1 50	73 69	. . . . .	9
4,194	5 70	1	1	. . . . .	1 75	20 03	. . . . .	10
68,676	56 67	2	6	6	9 50	272 20	. . . . .	11
11,046	3 15	. . . . .	. . . . .	4	2 00	33 29	. . . . .	12
6,928	1 70	. . . . .	. . . . .	3	1 50	23 98	. . . . .	13
68,940	25 75	20	24	27	51 50	284 07	. . . . .	14
21,549	18 59	2	. . . . .	. . . . .	2 00	85 24	. . . . .	15
96,300	23 69	1	3	3	4 75	317 34	. . . . .	16
8,523	5 90	. . . . .	. . . . .	10	5 00	36 47	. . . . .	17
14,508	5 80	. . . . .	1	2	1 75	51 07	. . . . .	18
14,868	9 43	1	1	1	2 25	56 28	. . . . .	19
54,101	6 35	1	. . . . .	3	2 50	171 15	. . . . .	20
56,105	29 00	1	3	7	6 75	204 07	. . . . .	21
6,362	10 20	2	4	5	7 50	36 76	. . . . .	22
53,178	14 17	2	4	6	8 00	181 70	. . . . .	23
11,534	11 26	. . . . .	. . . . .	. . . . .	. . . . .	45 86	. . . . .	24
203,886	54 10	26	7	19	40 75	706 51	. . . . .	25
124,632	76 74	1	2	8	6 50	457 14	. . . . .	26
13,612	3 65	. . . . .	1	4	2 75	47 24	. . . . .	27
41,195	46 70	. . . . .	4	3	4 50	174 79	. . . . .	28
19,829	11 80	2	2	1	4 00	75 29	. . . . .	29
57,384	20 22	. . . . .	6	4	6 50	198 87	. . . . .	30
12,816	4 70	1	1	1	2 25	45 40	. . . . .	31
4,062	4 75	1	3	3	4 75	21 69	. . . . .	32
10,438	1 60	. . . . .	. . . . .	4	2 00	34 91	. . . . .	33
$1,477,552	$657 09	80	104	164	$240 00	$5,329 77	. . . . .	

ATTEST:
A. J. HILEMAN,
Clerk.

PETER DUMBAULD,
ADAM C. LEPLEY,
JONAS McCLINTOCK,
County Commissioners.

SULLIVAN

Tabular Statement showing the number of taxables, the number of acres of cleared all matter and things made taxable by the laws of this Commonwealth, were valued, eral assessment districts in the county of Sullivan, made pursuant to the several acts

NAMES OF ASSESSMENT DISTRICTS.	Number of taxables.	Acres of cleared land.	Acres of timber land.	Value of all real estate.	Value of real estate exempt from taxation.
1. Cherry township,	684	.....	.....	$173,368	$6,900
2. Colley township,	149	.....	.....	100,553	1,200
3. Davidson township,	261	.....	.....	165,652	7,100
4. Dushore borough,	175	.....	.....	61,960	2,025
5. Elkland township,	252	.....	.....	94,831	4,200
6. Fox township,	174	.....	.....	71,773	1,500
7. Forks township,	200	.....	.....	100,850	3,389
8. Forksville borough,	60	.....	.....	24,293	4,000
9. Hillsgrove township,	159	.....	.....	83,416	3,200
10. Laporte township,	135	.....	.....	84,256	2,400
11. Laporte borough,	50	.....	.....	27,428	8,100
12. Shrewsbury township,	136	.....	.....	94,687	830
	2,435	.....	.....	$1,083,067	$42,835

COUNTY.

and timber land, and the amount at which all the real and personal property, and and the amount of taxes assessed thereon for State and county purposes, in the sev- of Assembly relating thereto.

Value of real estate taxable.	Number and value of horses, mares, geldings, and mules over the age of four years.		Number and value of neat cattle over the age of four years.		Value of salaries and emoluments of office, offices, posts of profit, professions, trades, and occupations.	Value of household furniture, including gold and silver plate, exceeding $300.	Number and value of pleasure carriages.		Number of districts.
	No	Value.	No.	Value.			No.	Value.	
$166,468	485	$19,400	670	$7,370	$2,080	. . . . .	. . . .	. . . . .	1
99,353	103	3,090	130	1,560	800	. . . . .	. . . .	. . . . .	2
166,910	131	3,930	294	3,528	900	. . . . .	. . . .	. . . . .	3
59,935	83	2,490	68	748	1,000	. . . . .	. . . .	. . . . .	4
102,057	225	6,750	348	4,176	500	. . . . .	. . . .	. . . . .	5
70,273	100	3,000	242	2,904	300	. . . . .	. . . .	. . . . .	6
97,470	152	4,560	380	4,560	400	. . . . .	. . . .	. . . . .	7
20,293	30	900	22	164	200	. . . . .	. . . .	. . . . .	8
80,216	91	2,730	75	900	600	. . . . .	. . . .	. . . . .	9
81,856	83	2,490	141	1,692	300	. . . . .	. . . .	. . . . .	10
19,328	20	600	16	176	300	. . . . .	. . . .	. . . . .	11
93,857	70	2,100	135	1,620	200	. . . . .	. . . .	. . . . .	12
$1,058,016	573	$52,040	2,521	$29,398	$75,000	. . . . .	. . . .	. . . . .	

SULLIVAN—

NAMES OF ASSESSMENT DISTRICTS.	Aggregate value of all property taxable for county purposes at the rate of 10 mills on the dollar.	Aggregate amount of county tax assessed at the rate of 10 mills on the dollar.	Amount of money at interest, including mortgages, judgments, bonds, notes, stocks, &c.	Value of stages, omnibuses, hacks, cabs, &c.
1. Cherry township,	$195,318	$1,953 18	$45,343	$3,000
2. Colley township,	104,803	1,048 03	23,310	800
3. Davidson township,	175,268	1,752 68	24,096	900
4. Dushore borough,	64,173	641 73	87,453	2,000
5. Elkland township,	113,483	1,134 83	45,256	600
6. Fox township,	82,681	826 81	17,043	300
7. Forks township,	116,510	1,165 10	34,876	500
8. Forksville borough,	21,557	215 57	33,256	200
9. Hillsgrove township,	84,446	844 46	22,543	300
10. Laporte township,	86,338	863 38	20,080	200
11. Laporte borough,	20,404	204 04	17,050	500
12. Shrewsbury township,	97,757	977 57	12,160	300
	$4,162,738	$11,627 38	$382,466	$9,600

Continued.

Aggregate value of property taxable for State purposes at 3 mills on the dollar, including money at interest, household furniture, stages, omnibuses, &c.	Amount of State tax assessed on pleasure carriages at 1 per cent.	Number of gold lever watches	Number of silver lever watches	Number of common watches.	Amount of State tax assessed on watches.	Aggregate amount of State tax assessed.	Debt of county.	Number of districts.
$48,343						$145 03		
24,110						72 33		
24,996		4			$4 00	78 99		
89,453		15	3		17 25	285 60		
45,856						137 58		
17,343						52 03		
35,376						106 13		
33,456		2	1		2 75	104 12		
22,843						68 53		
20,280						60 84		1
17,550		3	1		3 75	56 30		1
12,460						37 38		1
$392,066		24	5		$27 75	$1,204 86	$3,269 06	

ATTEST:
R. M. STORMONT,
Clerk.

JOHN J. LOW,
BENJ. TRIPP,
County Commissioners.

SUSQUEHANNA

Tabular Statement showing the number of taxables, the number of acres of cleared all matter and things made taxable by the laws of this Commonwealth, were valued, eral assessment districts in the county of Susquehanna, made pursuant to the

NAMES OF ASSESSMENT DISTRICTS.	Number of taxables	Acres of cleared land.	Acres of timber land.	Value of all real estate.	Value of real estate exempt from taxation.
1. Apolacon township,	135	6,511	5,584	$58,640	$4,900
2. Ararat township,	183	5,167	4,343	49,215	5,375
3. Auburn township,	512	24,878	4,572	207,806	8,890
4. Bridgewater township,	404	19,145	5,805	219,126	8,500
5. Brooklyn township,	340	9,690	3,549	122,506	4,200
6. Choconut township,	147	11,133	2,892	65,092	5,500
7. Clifford township,	490	16,132	6,411	152,437	6,900
8. Dimock township,	322	13,231	4,100	116,722	1,925
9. Dundaff borough,	62	.....	.....	15,605	400
10. Forest Lake township,	270	12,708	4,909	98,096	.....
11. Franklin township,	251	10,286	3,815	98,958	2,500
12. Friendsville borough,	40	.....	.....	19,447	3,000
13. Gibson township,	339	14,859	5,312	175,584	21,300
14. Great Bend township,	330	8,871	12,128	110,229	3,250
15. Great Bend borough,	296	.....	.....	62,555	9,800
16. Hallstead borough,	280	.....	.....	40,135	1,400
17. Harford township,	360	14,806	3,092	139,696	10,500
18. Harmony township,	524	4,323	12,724	116,249	6,925
19. Herrick township,	236	8,034	5,886	77,336	4,500
20. Hop Bottom borough,	97	.....	.....	21,747	3,000
21. Jackson township,	804	12,741	8,640	125,676	12,000
22. Jessup township,	200	9,435	2,728	80,214	4,650
23. Lathrop township,	204	9,129	2,975	61,983	550
24. Lenox township,	437	15,824	8,657	123,626	1,500
25. Liberty township,	296	10,691	6,893	87,535	2,425
26. Little Meadows borough,	54	.....	.....	17,305	.....
27. Middletown township,	225	10,265	5,604	73,082	3,000
28. Montrose borough,	592	.....	.....	224,043	31,100
29. New Milford township,	377	16,611	9,613	175,276	2,000
30. New Milford borough,	237	.....	.....	94,945	5,500
31. Oaklaud township,	180	3,950	6,223	44,049	400
32. Oakland borough,	273	.....	.....	27,293	2,400
33. Rush township,	376	16,269	4,992	105,983	3,595
34. Silver Lake township,	242	13,088	6,553	91,596	8,020
35. Springville township,	397	14,276	8,842	123,595	.....
36. Susquehanna Depot borough,	933	.....	.....	164,035	7,900
37. Thomson township,	150	6,217	5,489	43,393	700
38. Thomson borough,	91	.....	.....	16,939	4,700
39. Uniondale borough,	88	.....	.....	24,940	1,650
	11,274	318,270	153,331	$3,672,689	$199,855

COUNTY.

and timber land, and the amount at which all the real and personal property, and and the amount of taxes assessed thereon for State and county purposes, in the sev- several acts of Assembly relating thereto.

Value of real estate taxable.	Number and value of horses, mares, geldings, and mules over the age of four years.		Number and value of neat cattle over the age of four years.		Value of salaries and emoluments of office, offices, posts of profit, professions, trades, and occupations.	Value of household furniture, including gold and silver plate, exceeding $300.	Number and value of pleasure carriages.		Number of districts.
	No.	Value.	No.	Value.			No.	Value.	
$53,740	108	$2,695	441	$4,450	. . . . .	. . . . .	. . . .	. . . . .	1
43,840	108	1,695	329	3,540	$525	. . . . .	. . . .	. . . . .	2
198,916	497	12,645	1,132	11,350	. . . . .	$75	18	$535	3
210,626	368	9,320	1,330	13,440	590	. . . . .	. . . .	. . . . .	4
118,306	297	6,565	1,029	10,555	625	500	. . . .	. . . . .	5
59,592	117	2,835	360	3,630	250	. . . . .	. . . .	. . . . .	6
145,537	334	8,160	816	8,290	1,135	. . . . .	8	150	7
114,797	288	6,315	758	7,750	200	200	1	150	8
15,205	34	850	47	490	275	200	2	300	9
98,096	268	5,932	732	750	430	. . . . .	2	60	10
96,458	223	4,578	593	6,070	375	. . . . .	. . . .	. . . . .	11
16,447	19	420	48	394	100	. . . . .	. . . .	. . . . .	12
154,284	250	6,060	964	9,760	400	. . . . .	. . . .	. . . . .	13
106,979	243	5,885	417	4,590	705	. . . . .	. . . .	. . . . .	14
52,755	54	1,589	28	280	4,485	150	8	555	15
38,735	28	705	46	460	2,845	385	3	135	16
129,196	210	5,255	796	8,070	200	. . . . .	. . . .	. . . . .	17
109,324	242	4,735	366	4,075	5,960	. . . . .	. . . .	. . . . .	18
72,836	181	3,840	549	5,580	1,055	. . . . .	. . . .	. . . . .	19
18,747	37	815	49	489	645	100	1	60	20
113,678	269	5,299	912	9,200	475	. . . . .	. . . .	. . . . .	21
75,564	110	1,854	449	4,490	. . . . .	. . . . .	. . . .	. . . . .	22
61,433	191	3,565	459	5,055	475	. . . . .	. . . .	. . . . .	23
122,126	389	9,010	1,128	11,560	150	. . . . .	7	410	24
85,110	215	4,917	516	5,638	435	. . . . .	. . . .	. . . . .	25
17,305	31	925	64	644	100	. . . . .	. . . .	. . . . .	26
70,082	189	4,540	563	5,830	600	. . . . .	. . . .	. . . . .	27
192,943	186	4,835	45	515	11,550	2,300	11	820	28
173,276	277	6,584	1,191	11,990	150	. . . . .	. . . .	. . . . .	29
89,445	76	1,945	41	410	2,375	. . . . .	. . . .	. . . . .	30
43,649	118	2,805	254	2,680	1,040	. . . . .	1	50	31
24,893	13	305	22	220	1,545	30	6	124	32
102,388	359	6,427	808	8,051	725	400	8	895	33
88,576	241	5,390	617	6,250	. . . . .	300	1	150	34
123,595	243	6,065	742	8,168	500	. . . . .	. . . .	. . . . .	35
156,135	98	2,725	42	440	12,930	. . . . .	. . . .	. . . . .	36
42,693	148	2,880	510	5,385	225	. . . . .	. . . .	. . . . .	37
12,239	28	576	61	670	450	. . . . .	. . . .	. . . . .	38
23,290	62	1,795	103	1,110	485	200	1	35	39
$3,472,834	7,149	$163,327	19,857	$199,065	$55,010	$1,840	73	$3,929	

SUSQUEHANNA—

NAMES OF ASSESSMENT DISTRICTS.	Aggregate value of all property taxable for county purposes at the rate of 10 mills on the dollar.	Aggregate amount of county tax assessed at the rate of 10 mills on the dollar.	Amount of money at interest, including mortgages, judgments, bonds, notes, stocks, &c.	Value of stages, omnibuses, hacks, cabs, &c.
1. Apolacon township,	$60,885	$608 85	$6,331	. . . . .
2. Ararat township,	49,600	496 00	14,878	. . . . .
3. Auburn township,	223,521	2,235 21	27,586	. . . . .
4. Bridgewater township,	233,976	2,339 76	43,583	. . . . .
5. Brooklyn township,	136,551	1,365 51	124,306	$100
6. Choconut township,	66,307	663 07	9,292	. . . . .
7. Clifford township,	163,272	1,632 72	54,986	. . . . .
8. Dimock township,	129,412	1,294 12	116,178	. . . . .
9. Dundaff borough,	17,320	173 20	2,790	. . . . .
10. Forest Lake township,	112,018	1,120 18	30,704	. . . . .
11. Franklin township,	107,481	1,074 81	20,784	. . . . .
12. Friendsville borough,	17,361	173 61	13,415	15
13. Gibson township,	170,504	1,705 04	100,504	. . . . .
14. Great Bend township,	118,159	1,181 59	30,845	. . . . .
15. Great Bend borough,	59,805	598 05	84,311	215
16. Hallstead borough,	43,265	432 65	14,994	110
17. Harford township,	142,721	1,427 21	77,217	. . . . .
18. Harmony township,	124,094	1,240 94	92,718	. . . . .
19. Herrick township,	83,311	833 11	15,036	. . . . .
20. Hop Bottom borough,	20,856	208 56	26,768	120
21. Jackson township,	128,651	1,286 51	28,588	. . . . .
22. Jessup township,	81,908	819 08	27,023	. . . . .
23. Lathrop township,	70,528	705 28	28,128	. . . . .
24. Lenox township,	143,256	1,432 56	39,108	. . . . .
25. Liberty township,	96,100	961 00	28,547	. . . . .
26. Little Meadows borough,	18,970	189 70	6,118	. . . . .
27. Middletown township,	81,052	810 52	22,792	. . . . .
28. Montrose borough,	212,963	2,129 63	335,186	1,100
29. New Milford township,	192,000	1,920 00	31,033	. . . . .
30. New Milford borough,	94,175	941 75	80,903	. . . . .
31. Oakland township,	50,224	502 24	8,533	. . . . .
32. Oakland borough,	27,117	271 17	6,947	. . . . .
33. Rush township,	118,386	1,183 86	31,494	75
34. Silver Lake township,	100,666	1,006 66	21,211	. . . . .
35. Springville township,	138,328	1,383 28	36,721	. . . . .
36. Susquehanna Depot borough,	172,230	1,722 30	61,643	340
37. Thomson township,	51,183	511 83	15,187	. . . . .
38. Thomson borough,	13,935	139 35	32,690	200
39. Uniondale borough,	26,915	269 15	15,641	. . . . .
	$3,899,005	$38,990 05	$1,764,725	$2,270

Sworn and subscribed before me, this 7th day of June, A D. 1886.

E. G. BALL.

Continued.

Aggregate value of property taxable for State purposes at 3 mills on the dollar, including money at interest, household furniture, stages, omnibuses, &c.	Amount of State tax assessed on pleasure carriages at 1 per cent.	Number of gold lever watches.	Number of silver lever watches	Number of common watches.	Amount of State tax assessed on watches.	Aggregate amount of State tax assessed.	Debt of county.	Number of districts.
$6,331	. . . . .	. . . . .	. . . . .	. . . . .	. . . . .	$18 99	. . . . .	1
14,878	. . . . .	. . . . .	4	1	$3 50	48 13	. . . . .	2
27,661	$5 35	7	. . . . .	2	8 00	96 33	. . . . .	3
43,583	. . . . .	1	. . . . .	1	1 50	132 25	. . . . .	4
124,906	. . . . .	7	22	1	24 00	398 72	. . . . .	5
9,292	. . . . .	. . . . .	. . . . .	1	50	28 38	. . . . .	6
54,986	1 50	2	. . . . .	. . . . .	2 00	168 46	. . . . .	7
116,378	1 50	3	. . . . .	. . . . .	3 00	353 63	. . . . .	8
2,990	3 00	3	. . . . .	. . . . .	3 00	14 97	. . . . .	9
30,704	60	1	. . . . .	1	1 50	94 21	. . . . .	10
20,784	. . . . .	. . . . .	1	. . . . .	75	63 10	. . . . .	11
13,430	. . . . .	. . . . .	. . . . .	. . . . .	. . . . .	40 29	. . . . .	12
100,504	. . . . .	5	. . . . .	. . . . .	5 00	306 51	. . . . .	13
30,845	. . . . .	9	1	1	10 25	102 78	. . . . .	14
84,671	5 55	37	4	5	42 50	302 06	. . . . .	15
15,489	1 35	12	2	6	16 50	64 32	. . . . .	16
77,217	. . . . .	5	3	. . . . .	7 25	238 90	. . . . .	17
92,718	. . . . .	6	1	. . . . .	6 75	284 90	. . . . .	18
15,036	. . . . .	1	1	. . . . .	1 75	46 86	. . . . .	19
26,988	60	2	. . . . .	. . . . .	2 00	83 56	. . . . .	20
28,588	. . . . .	. . . . .	. . . . .	. . . . .	. . . . .	85 76	. . . . .	21
27,023	. . . . .	. . . . .	. . . . .	. . . . .	. . . . .	81 07	. . . . .	22
28,128	. . . . .	5	. . . . .	. . . . .	5 00	89 38	. . . . .	23
39,108	4 10	. . . . .	3	2	3 25	124 67	. . . . .	24
28,547	. . . . .	. . . . .	. . . . .	. . . . .	. . . . .	85 64	. . . . .	25
6,118	. . . . .	. . . . .	. . . . .	. . . . .	. . . . .	18 35	. . . . .	26
22,792	. . . . .	. . . . .	. . . . .	. . . . .	. . . . .	68 38	. . . . .	27
338,586	8 20	40	1	1	41 25	1,065 21	. . . . .	28
31,033	. . . . .	. . . . .	. . . . .	. . . . .	. . . . .	93 10	. . . . .	29
80,903	. . . . .	13	. . . . .	. . . . .	13 00	255 71	. . . . .	30
8,533	50	3	. . . . .	4	5 00	31 10	. . . . .	31
6,977	1 24	6	2	12	13 50	35 67	. . . . .	32
31,969	3 95	5	. . . . .	1	5 50	105 36	. . . . .	33
21,511	1 50	3	. . . . .	. . . . .	3 00	69 03	. . . . .	34
36,721	. . . . .	1	. . . . .	1	1 50	111 66	. . . . .	35
61,989	. . . . .	38	1	1	39 25	225 22	. . . . .	36
15,187	. . . . .	. . . . .	. . . . .	. . . . .	. . . . .	45 56	. . . . .	37
32,890	. . . . .	. . . . .	. . . . .	10	5 00	103 67	. . . . .	38
15,841	35	1	1	1	2 25	50 12	. . . . .	39
$1,771,835	$39 29	216	47	52	$277 25	$5,632 01	. . . . .	

ATTEST:
E. G. BALL,
Clerk.

F. M. WOODHOUSE,
JAMES E. CURTIS,
DENNIS CASEY,
County Commissioners.

TIOGA

Tabular Statement showing the number of taxables, the number of acres of cleared all matter and things made taxable by the laws of this Commonwealth, were valued, eral assessment districts in the county of Tioga, made pursuant to the several acts

NAMES OF ASSESSMENT DISTRICTS.	Number of taxables.	Acres of cleared land.	Acres of timber land.	Value of all real estate.	Value of real estate exempt from taxation.
1. Bloss,	681	1,041	14,000	$195,912	$7,000
2. Blossburg,	749	1,091	1,413	266,259	37,000
3. Brookfield,	332	9,656	9,089	221,535	10,600
4. Charleston,	677	25,176	6,119	541,433	18,900
5. Chatham,	402	12,212	9,079	296,975	14,275
6. Clymer,	449	11,850	8,875	241,389	5,800
7. Covington township,	334	12,884	8,289	287,375	6,100
8. Covington borough,	180	537	250	59,981	5,850
9. Deerfield,	319	8,564	8,697	292,085	2,950
10. Delmar,	961	19,461	29,815	571,053	13,650
11. Duncan,	505	696	10,979	153,083	19,900
12. Elk,	129	1,084	41,952	167,714	2,000
13. Elkland,	211	1,708	512	130,473	12,500
14. Fall Brook,	212	200	4,650	60,380	1,200
15. Farmington,	296	12,258	6,463	254,566	7,160
16. Gaines,	287	2,669	26,075	194,799	9,500
17. Hamilton,	587	550	6,672	150,326	14,000
18. Jackson,	615	11,173	12,452	398,918	4,570
19. Knoxville,	222	230	172	90,023	10,700
20. Lawrence,	376	8,812	9,930	199,909	7,500
21. Lawrenceville,	176	194	22	87,531	8,850
22. Liberty,	492	13,127	22,650	381,552	10,250
23. Mainsburg,	90	1,063	115	59,910	8,300
24. Mansfield,	509	366	173	385,001	169,500
25. Middlebury,	592	11,437	16,419	333,207	2,250
26. Morris,	402	3,749	38,190	240,349	6,100
27. Nelson,	191	3,347	1,429	102,905	7,500
28. Osceola,	224	3,664	3,815	180,791	14,450
29. Richmond,	550	17,333	10,935	429,880	7,500
30. Roseville,	85	244	124	26,050	1,825
31. Rutland,	313	12,976	7,192	313,815	4,000
32. Shippen,	200	3,379	24,930	139,315	2,700
33. Sullivan,	411	13,385	6,696	435,784	8,500
34. Tioga township,	475	6,204	15,756	253,152	2,800
35 Tioga borough,	203	133	. . . .	134,328	24,600
36. Union,	527	14,976	12,440	301,225	8,700
37. Ward,	156	3,470	12,987	128,193	870
38. Wellsboro', First ward,	437	943	100	305,528	50,500
39. Do. Second ward,	450	1,185	103	382,846	32,450
40. Westfield township,	444	7,522	6,436	223,458	5,250
41. Westfield borough,	344	357	146	151,041	5,800
	15,795	266,456	396,141	$9,770,099	$593,850

COUNTY.

and timber land, and the amount at which all the real and personal property, and and the amount of taxes assessed thereon for State and county purposes, in the sev- of Assembly relating thereto.

Value of real estate taxable.	Number and value of horses, mares, geldings, and mules over the age of four years.		Number and value of neat cattle over the age of four years.		Value of salaries and emoluments of office, offices, posts of profit, professions, trades, and occupations.	Value of household furniture, including gold and silver plate, exceeding $300.	Number and value of pleasure carriages.		Number of districts.
	No.	Value.	No.	Value.			No.	Value.	
$188,912	178	$8,772	119	$1,220	$19,425	. . . . .	. . . .	. . . . .	1
229,259	124	6,970	88	880	13,650	. . . . .	. . . .	. . . . .	2
210,935	243	12,221	776	8,139	1,655	. . . . .	. . . .	. . . . .	3
522,583	578	29,018	1,291	13,300	3,810	. . . . .	. . . .	. . . . .	4
282,700	267	13,627	782	8,475	2,360	. . . . .	. . . .	. . . . .	5
235,589	315	15,595	671	7,420	3,030	. . . . .	. . . .	. . . . .	6
281,275	241	12,339	566	6,215	1,715	. . . . .	. . . .	. . . . .	7
54,131	57	2,763	53	560	2,870	. . . . .	. . . .	. . . . .	8
289,135	275	14,098	676	7,155	1,730	. . . . .	. . . .	. . . . .	9
557,403	658	34,787	1,276	13,785	6,455	. . . . .	. . . .	. . . . .	10
133,183	114	3,990	117	1,170	15,190	. . . . .	. . . .	. . . . .	11
165,714	113	5,456	52	520	1,850	. . . . .	. . . .	. . . . .	12
117,973	98	4,890	89	1,045	3,755	$500	. . . .	. . . . .	13
59,180	65	3,407	59	660	5,885	. . . . .	. . . .	. . . . .	14
247,406	281	13,841	505	5,430	1,190	. . . . .	. . . .	. . . . .	15
185,299	155	6,415	188	2,210	4,785	. . . . .	. . . .	. . . . .	16
136,326	122	6,053	133	1,400	19,520	. . . . .	. . . .	. . . . .	17
394,348	447	22,765	1,031	11,255	3,015	. . . . .	. . . .	. . . . .	18
79,323	50	2,511	37	385	4,355	. . . . .	. . . .	. . . . .	19
192,409	265	13,582	371	4,260	2,200	. . . . .	. . . .	. . . . .	20
78,681	48	2,359	36	360	3,550	300	. . . .	. . . . .	21
371,302	433	21,660	707	7,340	4,230	. . . . .	. . . .	. . . . .	22
51,610	44	2,194	77	860	1,295	. . . . .	. . . .	. . . . .	23
215,501	139	6,852	131	1,400	8,835	. . . . .	. . . .	. . . . .	24
330,957	294	14,066	661	7,500	3,180	. . . . .	. . . .	. . . . .	25
234,249	192	9,656	259	3,180	5,035	. . . . .	. . . .	. . . . .	26
95,405	114	5,485	169	1,855	2,250	300	. . . .	. . . . .	27
166,341	106	5,594	268	2,800	3,790	. . . . .	. . . .	. . . . .	28
422,380	423	21,835	949	10,450	2,615	. . . . .	. . . .	. . . . .	29
24,225	29	1,333	38	410	1,130	. . . . .	. . . .	. . . . .	30
309,815	260	12,334	884	9,380	1,725	. . . . .	. . . .	. . . . .	31
136,615	123	5,889	181	2,140	1,040	. . . . .	. . . .	. . . . .	32
427,284	419	20,223	1,080	11,285	1,655	. . . . .	. . . .	. . . . .	33
250,352	233	12,675	341	3,773	3,890	. . . . .	. . . .	. . . . .	34
109,728	54	3,176	34	340	3,440	. . . . .	. . . .	. . . . .	35
292,525	366	17,672	769	8,085	3,060	. . . . .	. . . .	. . . . .	36
127,323	100	5,095	162	1,800	565	. . . . .	. . . .	. . . . .	37
255,028	122	6,475	111	1,110	10,095	2,900	. . . .	. . . . .	38
350,396	126	6,281	126	1,330	9,190	800	. . . .	. . . . .	39
218,208	246	13,058	498	5,605	4,335	200	. . . .	. . . . .	40
145,241	106	5,399	70	790	6,080	. . . . .	. . . .	. . . . .	41
$9,176,249	8,620	$432,416	16,431	$177,277	$199,430	$5,000	. . . .	. . . . .	

TIOGA—

NAMES OF ASSESSMENT DISTRICTS.	Aggregate value of all property taxable for county purposes at the rate of 6 mills on the dollar.	Aggregate amount of county tax assessed at the rate of 6 mills on the dollar.	Amount of money at interest, including mortgages, judgments, bonds, notes, stocks, &c.	Value of stages, omnibuses, hacks, cabs, &c.
1. Bloss,	$218,329	$1,309 98	$8,800	. . . . .
2. Blossburg,	250,759	1,504 56	41,161	. . . . .
3. Brookfield,	232,950	1,397 70	15,665	. . . . .
4. Charleston,	568,711	3,412 27	45,465	. . . . .
5. Chatham,	307,162	1,842 96	21,824	. . . . .
6. Clymer,	261,634	1,569 82	26,750	. . . . .
7. Covington townsbip,	301,544	1,809 26	31,027	. . . . .
8. Covington borough,	60,324	361 95	21,549	. . . . .
9. Deerfield,	312,118	1,872 71	9,826	. . . . .
10. Delmar,	612,430	3,674 58	65,392	. . . . .
11. Duncan,	153,533	921 20	. . . . .	$140
12. Elk,	173,540	1,041 24	1,200	. . . . .
13. Elkland,	127,663	765 98	695,600	272
14. Fall Brook,	69,132	414 79	2,728	. . . . .
15. Farmington,	267,867	1,607 21	15,935	. . . . .
16. Gaines,	198,709	1,192 27	5,305	75
17. Hamilton,	163,299	979 80	14,843	. . . . .
18. Jackson,	431,383	2,588 30	46,200	50
19. Knoxville,	86,574	519 45	31,075	140
20. Lawrence,	212,451	1,274 71	9,926	. . . . .
21. Lawrenceville,	84,950	509 70	18,130	100
22. Liberty,	404,532	2,427 18	59,740	. . . . .
23. Mainsburg,	55,959	335 75	10,801	. . . . .
24. Mansfield,	232,588	1,395 53	105,800	. . . . .
25. Middlebury,	355,703	2,134 23	25,232	. . . . .
26. Morris,	252,120	1,512 73	19,375	140
27. Nelson,	104,995	629 97	37,125	. . . . .
28. Osceola,	178,525	1,071 15	31,375	. . . . .
29. Richmond,	457,280	2,743 68	28,677	. . . . .
30. Roseville,	27,103	162 62	1,030	. . . . .
31. Rutland,	333,254	1,999 52	21,275	. . . . .
32. Shippen,	145,684	874 11	1,347	. . . . .
33. Sullivan,	460,447	2,762 68	23,630	. . . . .
34. Tioga township,	270,690	1,624 16	11,951	. . . . .
35. Tioga borough,	116,684	700 11	49,578	100
36. Union,	321,342	1,928 05	49,298	. . . . .
37. Ward,	134,783	808 70	2,152	. . . . .
38. Wellsboro', First ward,	272,708	1,636 25	258,282	1,225
39. Do. Second ward,	367,197	2,203 19	321,344	680
40. Westfield township,	241,206	1,447 23	16,167	. . . . .
41. Westfield borough,	157,510	945 06	27,209	390
	$9,985,372	$59,912 34	$2,229,789	$3,312

Sworn and subscribed before me, this 27th day of July, A. D. 1886.

HENRY C. COX,
Deputy Clerk.

Continued.

Aggregate value of property taxable for State purposes at 3 mills on the dollar, including money at interest, household furniture, stages, omnibuses, &c.	Amount of State tax assessed on pleasure carriages at 1 per cent.	Number of gold lever watches.	Number of silver lever watches	Number of common watches.	Amount of State tax assessed on watches.	Aggregate amount of State tax assessed.	Debt of county.	Number of district.
$8,800	11	2	$12 00	$38 40		1
41,161	21	1	21 50	144 98		2
15,665	8	3	9 50	56 50		3
45,465	2	10	12	15 50	151 90		4
21,824	4	4 00	69 47		5
26,750	5	1	5 50	85 75		6
31,027	15	15 00	108 08		7
21,549	9	13	3	20 25	84 90		8
9,826	16	16 00	45 48		9
65,392	4	8	13	16 50	212 68		10
140	10	4	1	13 50	13 92		11
1,200	2	3	3 00	6 60		12
696,372	12	12 00	2,101 12		13
2,728	5	1	5 75	13 93		14
15,935	2	5	5 75	53 55		15
5,380	8	1	8 50	24 64		16
14,843	7	5	22	21 75	66 28		17
46,250	19	1	19 50	158 25		18
31,215	2	2 00	95 65		19
9,926	6	1	6 50	36 28		20
18,530	5	8	1	11 50	67 09		21
59,740	6	2	5	10 00	189 22		22
10,801	8	8 00	40 40		23
105,800	4	37	7	35 25	352 65		24
25,232	5	5 00	80 70		25
19,515	2	2 00	60 55		26
37,425	6	5	1	10 25	122 52		27
31,375	8	5	4	13 75	107 87		28
28,677	12	3	13 50	99 53		29
1,030	2	2	2	4 50	7 59		30
21,275	1	13	1	11 25	75 08		31
1,347	1	1 00	5 04		32
23,630	17	9	17 25	88 14		33
11,951	8	8 00	43 85		34
49,678	29	6	14	40 50	189 53		35
49,298	1	2	2 00	149 89		36
2,152	1	1	1 75	8 21		37
262,407	19	2	7	24 00	811 22		38
322,824	40	1	40 50	1,008 97		39
16,367	14	2	15 50	64 60		40
27,599	21	21 00	103 80		41
$2,238,101	359	148	121	$530 50	$7,244 81	$30,900	

ATTEST:
EUGENE BEAUGE,
Clerk.

W. H. BAXTER,
JOHN KARR,
County Commissioners.

UNION

Tabular Statement showing the number of taxables, the number of acres of cleared all matter and things made taxable by the laws of this Commonwealth, were valued, eral assessment districts in the county of Union, made pursuant to the several

NAMES OF ASSESSMENT DISTRICTS.	Number of taxables.	Acres of cleared land.	Acres of timber land.	Value of all real estate.	Value of real estate exempt from taxation.
1. Buffalo,	540	14,001	2,348	$581,477	.....
2. East Buffalo,	252	7,110	1,915	350,174	.....
3. West Buffalo,	408	10,127	10,622	244,405	.....
4. Gregg,	300	6,244	1,503	176,143	.....
5. Hartley,	501	12,692	37,708	255,811	.....
6. Hartleton,	107	496	21	39,692	.....
7. Kelly,	347	9,940	.....	436,324	.....
8. Lewis,	287	7,289	14,205	242,603	.....
9. Lewisburg, North ward,	423	45	.....	200,556	.....
10. Do. South ward,	381	6	.....	193,616	.....
11. Do. West ward,	256	3	18	85,808	.....
12. Limestone,	302	9,401	1,945	299,060	.....
13. Mifflinburg, East ward,	247	291	.....	98,431	.....
14. Do. West ward,	289	328	.....	106,070	.....
15. New Berlin,	214	118	.....	50,802	.....
16. Union,	220	5,274	613	166,668	.....
17. White Deer,	568	11,830	16,085	303,177	.....
	5,642	95,795	86,983	$3,830,817	.....

COUNTY.

and timber land, and the amount at which all the real and personal property and and the amount of taxes assessed thereon for State and county purposes in the sev- acts of Assembly relating thereto.

Value of real estate taxable.	Number and value of horses, mares, geldings, and mules over the age of four years.		Number and value of neat cattle over the age of four years.		Value of salaries and emoluments of office, offices, posts of profit, professions, trades, and occupations.	Value of household furniture, including gold and silver plate, exceeding $300.	Number and value of pleasure carriages.		Number of districts.
	No.	Value.	No.	Value.			No.	Value.	
$581,477	538	$16,894	686	$6,707	$24,425	$450	169	$2,536	1
350,174	290	9,803	365	4,678	18,900	450	106	2,435	2
244,405	292	11,094	366	4,865	14,000	. . . . .	124	2,143	3
176,143	227	7,528	245	3,157	19,750	. . . . .	102	2,258	4
255,811	313	9,444	232	3,420	27,550	. . . . .	121	1,316	5
39,692	55	1,618	48	357	9,550	. . . . .	39	387	6
436,324	383	9,106	482	6,535	15,950	600	144	2,450	7
242,603	218	6,056	280	1,750	15,350	. . . . .	74	1,687	8
200,556	61	4,295	21	461	40,850	5,062	38	2,045	9
193,616	67	3,885	27	612	44,700	11,110	53	2,570	10
85,808	27	887	9	115	21,900	600	13	385	11
299,060	270	8,427	357	3,590	12,150	. . . . .	111	1,656	12
98,431	46	1,334	31	288	27,700	300	34	511	13
106,070	62	1,804	54	470	35,050	50	54	1,911	14
50,802	59	1,722	48	651	18,700	1,160	50	1,045	15
166,668	174	6,894	169	2,434	12,770	. . . . .	62	1,466	16
303,177	416	12,383	501	8,098	34,100	. . . . .	145	3,549	17
$3,830,817	3,498	$112,674	3,921	$48,188	$393,395	$19,782	1,439	$30,350	

UNION—

NAMES OF ASSESSMENT DISTRICTS.	Aggregate value of all property taxable for county purposes at the rate of 3 mills on the dollar.	Aggregate amount of county tax assessed at the rate of 3 mills on the dollar.	Amount of money at interest including mortgages, judgments, bonds, notes, stocks, &c.	Value of stages, omnibuses, hacks, cabs, &c.
1. Buffalo,	$632,489	$1,897 47	$181,089	.....
2. East Buffalo,	386,440	1,159 32	89,078	.....
3. West Buffalo,	276,507	829 52	82,074	.....
4. Gregg,	208,836	626 51	91,093	.....
5. Hartley,	297,541	892 62	62,121	.....
6. Hartleton,	51,604	154 81	22,315	.....
7. Kelly,	470,965	1,412 90	106,250	.....
8. Lewis,	267,446	802 34	31,944	.....
9. Lewisburg, North ward,	253,269	759 81	105,235	.....
10. Do. South ward,	255,993	767 98	359,397	.....
11. Do. West ward,	109,695	329 09	54,024	.....
12. Limestone,	324,883	974 65	40,875	.....
13. Mifflinburg, East ward,	128,564	385 69	114,141	.....
14. Do. West ward,	145,355	436 07	193,698	.....
15. New Berlin,	74,080	222 24	86,260	$60
16. Union,	190,232	570 70	38,287	.....
17. White Deer,	361,307	1,083 92	57,426	.....
	$4,435,206	$13,305 64	$1,715,307	$60

Sworn and subscribed before me, this 31st day of May, A. D. 1886.

W. O. SHAFFER,
Prothonotary.

Continued.

Aggregate value of property taxable for State purposes at 3 mills on the dollar, including money at interest, household furniture, stages, omnibuses, &c.	Amount of State tax assessed on pleasure carriages at 1 per cent.	Number of gold lever watches	Number of silver lever watches	Number of common watches.	Amount of State tax assessed on watches.	Aggregate amount of State tax assessed.	Debt of county.	Number of districts.
$181,539	$25 36	2	10	5	$12 00	$581 98	. . . . .	1
89,528	24 35	5	3	5	9 75	302 68	. . . . .	2
82,074	21 43	1	1	2	2 75	270 40	. . . . .	3
91,093	22 58	10	22	7	30 00	325 86	. . . . .	4
62,121	13 16	7	4	. . . . .	10 00	209 52	. . . . .	5
34,945	3 87	1	2	1	3 00	111 71	. . . . .	6
106,850	24 50	4	8	2	11 00	356 05	. . . . .	7
31,944	16 87	1	. . . . .	7	4 50	117 20	. . . . .	8
110,297	20 45	21	14	2	32 50	383 84	. . . . .	9
370,507	25 70	22	18	8	39 50	1,176 72	. . . . .	10
54,624	3 85	3	7	. . . . .	8 25	175 97	. . . . .	11
40,875	16 56	8	. . . . .	2	9 00	148 19	. . . . .	12
114,441	5 11	. . . . .	6	21	15 00	363 43	. . . . .	13
193,748	19 11	2	5	39	25 25	625 60	. . . . .	14
87,480	10 45	16	8	3	23 50	296 39	. . . . .	15
38,287	14 66	1	2	2	3 50	133 02	. . . . .	16
57,426	35 49	3	2	4	6 50	214 27	. . . . .	17
$1,735,149	$303 50	107	112	110	$246 00	$5,754 94	. . . . .	

ATTEST:
J. V. MILLER,
Clerk.

JACOB SPIGELMYER,
THOS. REBER,
ROBT. BROWN,
County Commissioners.

VENANGO

Tabular Statement showing the number of taxables, the number of acres of cleared
all matter and things made taxable by the laws of this Commonwealth, were valued,
eral assessment districts in the county of Venango, made pursuant to the several

NAMES OF ASSESSMENT DISTRICTS.	Number of taxables.	Acres of cleared land.	Acres of timber land.	Value of all real estate.	Value of real estate exempt from taxation.
1. Allegheny township,	100	5,232	9,500	$198,294	$2,550
2. Cranberry township,	585	13,346	21,876	750,058	.....
3. Cherrytree township,	326	12,172	9,833	479,720	7,150
4. Canal township,	252	9,531	4,831	357,539	.....
5. Cornplanter township,	514	4,811	12,531	347,207	15,276
6. Clinton township,	274	7,889	8,170	377,031	700
7. Clintonville borough,	79	45¼	198	74,430	11,500
8. Cooperstown borough,	95	28½	.....	76,303	10,500
9. Emlenton borough,	288	41	.....	186,610	.....
10. Franklin city, First ward,	578	.....	.....	550,766	29,305
11. Do. Second ward,	708	.....	.....	815,898	44,200
12. Do. Third ward,	163	190	271	150,689	8,000
13. French Creek township,	299	9,919	9,317	399,529	.....
14. Irwin township,	418	13,174	6,219	517,358	.....
15. Jackson township,	193	7,595	5,153	340,641	.....
16. Mineral township,	174	4,757	7,757	232,365	1,700
17. Oakland township,	286	13,362	4,214	437,707	.....
18. Oil City, First district,	1,349	.....	.....	922,917	90,650
19. Do. Second district,	887	.....	.....	471,045	.....
20. Oil Creek township,	174	4,007	9,531	197,155	.....
21. Pinegrove township,	273	7,851	7,607	262,766	.....
22. President township,	95	1,866	18,875	126,146	3,000
23. Pleasantville borough,	217	474	.....	173,091	17,800
24. Plum township,	277	9,546	5,634	387,004	6,190
25. Richland township,	307	7,268	6,143	382,833	11,200
26. Rockland township,	407	10,010	14,437	430,854	.....
27. Sugar Creek township,	463	8,151	11,144	964,651	106,600
28. Scrubgrass township,	301	9,548	5,939	327,408	.....
29. Sandy Creek township,	199	4,436	6,505	231,959	4,600
30. Siverly borough,	140	41½	374	166,941	.....
31. Sunville borough,	36	629	267	35,781	.....
32. Utica borough,	98	484	384	67,236	8,450
33. Victory township,	81	2,541	7,220	128,689	3,200
	10,686	169,980¾	193,929	$11,568,616	$388,571

COUNTY.

and timber land, and the amount at which all the real and personal property, and and the amount of taxes assessed thereon for State and county purposes, in the sev- acts of Assembly relating thereto.

Value of real estate taxable.	Number and value of horses, mares, geldings, and mules over the age of four years.		Number and value of neat cattle over the age of four years.		Value of salaries and emoluments of office, offices, posts of profit, professions, trades, and occupations.	Value of household furniture, including gold and silver plate, exceeding $300.	Number and value of pleasure carriages.		Number of districts.
	No.	Value.	No.	Value.			No.	Value.	
$195,744	126	$7,455	160	$2,709	$1,200	$500	26	$1,308	1
750,058	436	17,627	561	8,542	19,415	100	23	695	2
472,570	307	13,428	510	8,300	10,925	950	47	1,125	3
357,539	281	11,095	340	5,120	1,800	. . . . .	67	1,710	4
331,931	205	10,795	340	5,855	20,225	1,697	30	1,265	5
376,331	186	7,240	281	4,000	6,600	300	52	1,420	6
62,933	43	2,145	37	671	6,450	1,600	22	1,200	7
65,808	47	2,495	32	597	6,900	850	11	495	8
186,610	78	3,385	32	499	20,065	4,950	39	1,460	9
521,461	116	9,435	74	1,655	36,310	20,800	60	3,870	10
771,698	202	10,695	47	793	47,890	21,400	110	6,950	11
142,689	47	2,425	34	631	9,440	250	20	860	12
399,529	285	12,918	405	5,176	3,685	100	73	1,908	13
517,358	331	11,300	473	7,055	5,925	600	73	1,770	14
340,641	229	8,709	297	4,541	775	350	55	1,697	15
230,665	149	5,207	172	2,590	3,125	. . . . .	41	1,255	16
437,707	309	13,736	398	5,039	5,955	50	86	2,114	17
832,267	162	8,340	171	2,720	79,685	21,100	88	5,510	18
471,045	133	7,910	121	1,815	65,060	44,615	78	7,145	19
197,155	159	6,416	202	3,305	5,225	. . . . .	18	750	20
262,766	205	5,183	345	4,031	3,875	50	11	442	21
123,141	75	4,235	98	1,425	2,650	300	2	100	22
155,296	89	5,370	61	930	10,550	1,675	47	2,445	23
380,814	278	9,916	385	5,053	3,505	150	92	1,953	24
371,633	235	7,255	346	4,285	7,440	. . . . .	20	739	25
430,854	274	11,300	426	6,268	7,875	690	40	1,088	26
858,051	311	13,805	317	6,242	19,685	1,300	52	1,735	27
327,403	237	8,102	369	5,342	5,430	. . . . .	50	1,510	28
227,359	170	6,240	213	3,135	4,895	. . . . .	29	1,205	29
166,941	16	590	55	670	7,930	1,050	2	355	30
35,781	23	1,311	30	504	850	100	13	315	31
58,786	45	3,405	39	623	5,900	800	18	680	32
125,489	78	2,233	85	1,361	720	. . . . .	. . . .	. . . . .	33
$11,186,045	5,867	$251,701	7,456	$111,482	$137,960	$126,327	1,425	$57,074	

VENANGO—

NAMES OF ASSESSMENT DISTRICTS.	Aggregate value of all property taxable for county purposes at the rate of - mills on the dollar.	Aggregate amount of county tax assessed at the rate of - mills on the dollar.	Amount of money at interest, including mortgages, judgments, bonds, notes, stocks, &c.	Value of stages, omnibuses, hacks, cabs, &c.
1. Allegheny township,	$208,916	$1,671 33	$7,339	. . . . .
2. Cranberry township,	796,437	6,371 50	44,821	. . . . .
3. Cherrytree township,	507,298	4,058 38	58,604	. . . . .
4. Canal township,	377,264	3,018 11	32,969	. . . . .
5. Cornplanter township,	371,768	2,974 14	54,407	. . . . .
6. Clinton township,	395,891	3,167 13	70,137	. . . . .
7. Clintonville borough,	74,996	599 97	86,968	. . . . .
8. Cooperstown borough,	77,140	617 12	75,097	. . . . .
9. Emlenton borough,	216,969	1,735 75	63,805	$990
10. Franklin city, First ward,	593,531	4,748 25	223,026	150
11. Do. Second ward,	859,426	6,875 41	714,471	2,405
12. Do. Third ward,	156,295	1,250 36	15,452	360
13. French Creek township,	423,316	3,386 53	18,423	. . . . .
14. Irwin township,	544,008	4,352 06	22,557	. . . . .
15. Jackson township,	356,713	2,853 70	16,435	. . . . .
16. Mineral township,	242,842	1,942 74	5,584	. . . . .
17. Oakland township,	464,601	3,716 81	18,804	. . . . .
18. Oil City, First district,	949,622	7,596 98	373,292	2,000
19. Do. Second district,	597,590	4,780 72	231,674	1,075
20. Oil Creek township,	212,851	1,702 81	8,191	. . . . .
21. Pinegrove township,	276,347	2,210 78	23,594	. . . . .
22. President township,	131,851	1,054 81	4,450	. . . . .
23. Pleasantville borough,	176,266	1,410 13	59,074	830
24. Plum township,	401,391	3,211 13	7,613	. . . . .
25. Richland township,	391,352	3,130 87	35,764	. . . . .
26. Rockland township,	458,075	3,664 60	26,210	. . . . .
27. Sugar Creek township,	900,818	7,206 54	18,331	. . . . .
28. Scrubgrass township,	347,787	2,782 30	28,654	. . . . .
29. Sandy Creek township,	242,834	1,942 67	23,251	. . . . .
30. Siverly borough,	177,536	1,420 29	13,361	. . . . .
31. Sunville borough,	38,861	310 89	10,637	. . . . .
32. Utica borough,	70,194	561 55	48,731	. . . . .
33. Victory township,	129,803	1,038 42	6,086	. . . . .
	$12,170,589	$97,364 78	$2,447,812	$7,810

Sworn and subscribed before me, this 30th day of September, A. D. 1886.

C. J. CRAWFORD,
Clerk Orphans' Court.

Continued.

Aggregate value of property taxable for State purposes at 3 mills on the dollar, including money at interest, household furniture, stages, omnibuses, &c.	Amount of State tax assessed on pleasure carriages at 1 per cent.	Number of gold lever watches.	Number of silver lever watches	Number of common watches.	Amount of State tax assessed on watches.	Aggregate amount of State tax assessed.	Debt of county.	Number of districts.
$7,839	$13 08	6	. . . . .	. . . . .	$6 00	$42 60	. . . . .	1
44,921	6 95	6	2	5	10 00	151 71	. . . . .	2
59,554	11 25	4	13	2	14 75	204 66	. . . . .	3
32,969	17 10	. . . . .	6	1	5 00	121 01	. . . . .	4
56,104	12 65	13	14	12	29 50	210 46	. . . . .	5
70,437	14 20	7	1	2	8 75	234 26	. . . . .	6
88,568	12 00	17	8	3	20 75	298 45	. . . . .	7
75,947	4 95	8	. . . . .	. . . . .	8 00	240 79	. . . . .	8
69,745	4 70	16	8	5	24 50	238 44	. . . . .	9
243,976	37 20	111	1	8	115 75	884 88	. . . . .	10
738,276	45 45	112	. . . . .	6	115 00	2,375 28	. . . . .	11
16,062	5 00	11	. . . . .	2	12 00	65 19	. . . . .	12
18,523	19 08	3	. . . . .	6	6 00	80 65	. . . . .	13
23,157	17 70	2	. . . . .	. . . . .	2 00	89 17	. . . . .	14
16,785	16 97	. . . . .	1	1	1 25	68 58	. . . . .	15
5,584	12 55	3	. . . . .	1	3 50	32 80	. . . . .	16
18,854	21 14	3	. . . . .	. . . . .	3 00	80 70	. . . . .	17
896,392	35 10	99	29	45	143 25	1,367 53	. . . . .	18
277,364	60 70	161	39	16	198 25	1,091 04	. . . . .	19
8,191	7 50	4	3	. . . . .	6 25	38 32	. . . . .	20
23,644	4 42	1	. . . . .	. . . . .	1 00	76 35	. . . . .	21
4,750	1 00	3	. . . . .	. . . . .	3 00	18 25	. . . . .	22
61,579	16 15	16	2	12	23 50	224 39	. . . . .	23
7,763	19 53	1	6	. . . . .	5 50	48 32	. . . . .	24
35,764	7 39	2	. . . . .	1	2 50	117 18	. . . . .	25
26,900	10 88	6	. . . . .	11	11 50	103 08	. . . . .	26
19,631	17 35	17	. . . . .	6	20 00	96 24	. . . . .	27
28,654	15 10	7	. . . . .	1	7 50	108 56	. . . . .	28
23,251	12 05	12	. . . . .	. . . . .	12 00	93 80	. . . . .	29
14,411	3 55	9	. . . . .	3	10 50	57 28	. . . . .	30
10,737	3 15	. . . . .	. . . . .	. . . . .	. . . . .	36 36	. . . . .	31
49,531	6 80	9	3	. . . . .	11 25	166 64	. . . . .	32
6,086	. . . . .	. . . . .	. . . . .	. . . . .	. . . . .	18 26	. . . . .	33
$2,581,949	$492 64	669	131	149	$841 75	$9,080 23	$95,000 00	

ATTEST:
A. J. WARD,
Clerk.

THOMAS J. EAKIN,
L. C. HEASLY,
S. McALEVY,
County Commissioners.

WARREN

Tabular Statement showing the number of taxables, the number of acres of cleared all matter and things made taxable by the laws of this Commonwealth, were valued eral assessment districts in the county of Warren, made pursuant to the several acts

NAMES OF ASSESSMENT DISTRICTS.	Number of taxables.	Acres of cleared land.	Acres of timber land.	Value of all real estate.	Value of real estate exempt from taxation.
1. Warren borough,	1,134	.....	.....	$1,822,851	$206,000
2. Youngsville borough,	208	665	.....	134,012	14,000
3. Columbus borough,	138	.....	.....	127,384	4,600
4. Tidioute borough,	398	219	.....	321,976	40,000
5. Clarendon borough,	408	128	.....	56,797	3,150
6. Brokenstraw township,	376	20,052	1,561	314,799	37,500
7. Conewango township,	443	17,302	281	433,716	3,300
8. Columbus township,	344	21,546	600	479,642	16,550
9. Corydon township,	141	3,662	4,804	109,575	4,100
10. Cherry Grove township,	150	7,530	18,647	69,891	1,300
11. Deerfield township,	197	14,355	16,008	121,439	1,450
12. Elk township,	189	19,012	6,331	137,233	4,550
13. Eldred township,	351	15,542	6,697	197,795	5,100
14. Freehold township,	475	20,684	224	465,670	13,750
15. Farmington township,	335	20,049	73	462,287	4,950
16. Glade township,	610	13,510	8,698	471,017	9,650
17. Kinzua township,	241	3,708	14,399	188,751	68,050
18. Limestone township,	102	12,832	5,473	125,768	2,200
19. Mead township,	260	14,754	7,022	428,960	3,500
20. Pine Grove township,	462	21,773	1,215	449,345	60,960
21. Pleasant township,	126	11,967	7,003	162,852	27,575
22. Pittsfield township,	530	22,153	11,613	409,201	25,400
23. Sugar Grove township,	621	21,382	.....	624,059	13,200
24. Spring Creek township,	420	27,068	2,438	317,475	10,756
25. Sheffield township,	596	20,866	13,500	261,048	13,400
26. South-West township,	189	12,784	7,064	174,153	5,700
27. Triumph township,	246	13,127	4,517	150,616	700
28. Watson township,	90	21,156	8,741	166,725	1,825
	9,780	377,826	146,909	$9,185,037	$603,210

COUNTY.

and timber land, and the amount at which all the real and personal property, and and the amount of taxes assessed thereon for State and county purposes, in the sev- of Assembly relating thereto.

Value of real estate taxable.	Number and value of horses, mares, geldings, and mules over the age of four years.		Number and value of neat cattle over the age of four years.		Value of salaries and emoluments of office, offices, posts of profit, professions, trades, and occupations.	Value of household furniture, including gold and silver plate, exceeding $300.	Number and value of pleasure carriages.		Number of districts.
	No.	Value.	No.	Value.			No.	Value.	
$1,616,851	239	$21,300	61	$1,365	$97,600	$19,525	....	$5,905	1
120,012	64	2,595	62	1,240	4,640	.....	.....	.....	2
122,784	59	3,060	67	1,540	5,450	75	....	420	3
281,976	85	4,735	88	1,760	7,850	800	....	700	4
53,647	93	4,300	55	1,375	29,730	.....	.....	.....	5
277,299	213	8,875	260	5,265	7,630	.....	....	.....	6
430,416	312	24,180	390	8,120	14,975	250	....	.....	7
463,092	296	14,260	818	17,115	3,580	.....	....	200	8
105,473	78	5,685	108	2,230	3,190	250	....	590	9
68,591	80	3,285	53	1,080	8,300	.....	....	.....	10
119,989	138	5,040	152	2,815	2,030	.....	....	100	11
132,683	166	3,265	187	4,470	1,900	.....	....	.....	12
192,695	169	5,175	321	5,710	2,990	.....	....	100	13
451,920	360	17,500	807	15,588	5,400	.....	....	240	14
457,337	383	18,825	783	15,710	6,350	.....	....	.....	15
461,367	248	18,320	363	10,085	24,685	1,600	....	745	16
120,701	73	3,775	78	1,560	10,925	.....	....	45	17
123,568	92	6,305	115	2,405	3,150	.....	....	.....	18
425,460	119	9,380	88	1,940	9,700	150	....	.....	19
388,385	310	17,125	603	12,490	10,700	200	....	620	20
135,277	103	6,200	141	2,870	4,895	.....	....	50	21
383,801	304	17,070	432	9,761	8,620	1,000	....	390	22
610,859	441	21,810	815	16,485	10,750	.....	.....	.....	23
306,725	243	10,520	638	11,122	4,275	200	....	.....	24
247,648	229	8,035	123	2,555	30,430	.....	....	.....	25
168,453	131	7,305	148	3,220	5,210	.....	....	950	26
149,916	166	8,730	199	4,300	5,800	.....	....	.....	27
164,900	81	5,650	71	1,720	4,350	.....	....	.....	28
$8,581,827	5,275	$282,305	8,026	$165,896	$335,105	$24,050	....	$11,055	

NAMES OF ASSESSMENT DISTRICTS.	Aggregate value of all property taxable for county purposes at the rate of 5 mills on the dollar.	Aggregate amount of county tax assessed at the rate of 5 mills on the dollar.	Amount of money at interest, including mortgages, judgments, bonds, notes, stocks, &c.	Value of stages, omnibuses, hacks, cabs, &c.
1. Warren borough,	$1,762,546	$8,812 73	$543,991	$4,905
2. Youngsville borough,	128,487	642 43	45,831	. . . . .
3. Columbus borough,	133,328	666 64	134,255	. . . . .
4. Tidioute borough,	297,821	1,489 12	331,944	. . . . .
5. Clarendon borough,	89,052	445 26	5,714	. . . . .
6. Brokenstraw township,	299,069	1,495 34	6,927	. . . . .
7. Conewango,	478,091	2,390 45	7,225	. . . . .
8. Columbus township,	529,408	2,647 04	60,045	. . . . .
9. Corydon township,	117,420	587 10	34,628	. . . . .
10. Cherry Grove township,	81,256	406 28	8,850	. . . . .
11. Deerfield township,	129,974	649 87	2,311	. . . . .
12. Elk township,	140,584	702 92	. . . . .	. . . . .
13. Eldred township,	206,670	1,033 35	9,747	. . . . .
14. Freehold township,	490,648	2,453 24	79,052	30
15. Farmington township,	488,222	2,441 11	37,729	50
16. Glade township,	516,802	2,584 01	173,263	. . . . .
17. Kinzua township,	137,006	685 03	10,037	150
18. Limestone township,	135,428	677 14	15,655	. . . . .
19. Mead township,	446,630	2,233 15	19,747	. . . . .
20. Pine Grove township,	429,520	2,147 60	62,553	. . . . .
21. Pleasant township,	149,292	746 46	6,149	. . . . .
22. Pittsfield township,	420,642	2,103 21	23,131	75
23. Sugar Grove township,	659,904	3,299 52	131,308	. . . . .
24. Spring Creek township,	332,842	1,664 21	25,335	. . . . .
25. Sheffield township,	288,668	1,443 34	15,645	. . . . .
26. South-West township,	185,138	925 69	3,700	. . . . .
27. Triumph township,	168,746	843 73	25,842	. . . . .
28. Watson township,	176,620	883 10	13,515	. . . . .
	$9,419,814	$47,099 07	$1,834,129	$5,210

Sworn and subscribed before me, this 28th day of August, A. D. 1886.

S. H. BRIGGS,
Deputy Prothonotary.

Continued.

Aggregate value of property taxable for State purposes at 3 mills on the dollar, including money at interest, household furniture, stages, omnibuses, &c.	Amount of State tax assessed on pleasure carriages at 1 per cent.	Number of gold lever watches.	Number of silver lever watches	Number of common watches.	Amount of State tax assessed on watches.	Aggregate amount of State tax assessed.	Debt of county.	Number of districts.
$568,421	$59 05	82	11	20	$100 25	$1,864 56	. . . . .	1
45,831	. . . . .	. . . . .	. . . . .	. . . . .	. . . . .	137 49	. . . . .	2
134,330	4 20	. . . . .	. . . . .	. . . . .	. . . . .	407 19	. . . . .	3
332,744	7 00	37	3	6	42 25	1,047 48	. . . . .	4
5,714	. . . . .	18	. . . . .	. . . . .	18 00	35 14	. . . . .	5
6,927	. . . . .	9	2	1	11 00	31 78	. . . . .	6
7,475	. . . . .	3	7	3	9 75	32 17	. . . . .	7
60,045	2 00	4	10	3	13 00	195 14	. . . . .	8
34,878	5 90	12	1	1	13 25	123 78	. . . . .	9
8,850	. . . . .	2	7	2	8 25	34 80	. . . . .	10
2,311	1 00	3	. . . . .	. . . . .	3 00	10 93	. . . . .	11
. . . . .	. . . . .	. . . . .	. . . . .	. . . . .	. . . . .	. . . . .	. . . . .	12
9,747	1 00	1	2	1	3 00	33 24	. . . . .	13
79,082	2 40	2	4	5	7 50	247 15	. . . . .	14
37,779	. . . . .	1	4	7	7 50	120 84	. . . . .	15
174,863	7 45	7	9	4	15 75	547 79	. . . . .	16
10,187	45	15	. . . . .	1	15 50	46 51	. . . . .	17
15,655	. . . . .	4	. . . . .	2	5 00	51 97	. . . . .	18
19,897	. . . . .	. . . . .	10	8	11 50	71 19	. . . . .	19
62,753	6 20	. . . . .	6	2	5 50	199 96	. . . . .	20
6,149	50	. . . . .	2	. . . . .	1 50	20 45	. . . . .	21
24,206	3 90	7	5	14	17 75	94 27	. . . . .	22
131,308	. . . . .	2	6	3	8 00	401 92	. . . . .	23
25,535	. . . . .	3	. . . . .	. . . . .	3 00	79 61	. . . . .	24
15,645	. . . . .	15	4	10	23 00	69 94	. . . . .	25
3,700	9 50	2	. . . . .	1	2 50	23 10	. . . . .	26
25,842	. . . . .	. . . . .	2	6	4 50	82 02	. . . . .	27
13,515	. . . . .	. . . . .	. . . . .	1	50	41 05	. . . . .	28
$1,863,389	$110 55	229	95	101	$350 75	$6,051 47	$96,500 00	

ATTEST:
F. A. COGSWELL,
Clerk.

M. CROCKER,
J. CLINTON,
T. L. PUTNAM,
County Commissioners.

WASHINGTON

Tabular Statement showing the number of taxables, the number of acres of cleared all matter and things made taxable by the laws of this Commonwealth, were valued, eral assessment districts in the county of Washington, made pursuant to the several

NAMES OF ASSESSMENT DISTRICTS.	Number of taxables	Acres of cleared land.	Acres of timber land.	Value of all real estate.	Value of real estate exempt from taxation.
1. Allen,	568	4,356	423		
2. Amwell,	603	22,829	3,522		
3. Beallsville,	136	1,200	111		
4. Bentleysville,	102				
5. Buffalo,	404	16,064	1,891		
6. Burgettstown,	315	230	33		
7. California,	349				
8. Canonsburg, East ward,	547				
9. Do. West ward,					
10. Canton,	227	8,250	1,319		
11. Carroll,	692	9,871	82		
12. Cecil,	427	13,394	2,074		
13. Chartiers,	439	12,156	1,564		
14. Claysville,	193				
15. Coal Centre,	195				
16. Cross Creek,	325	12,448	2,925		
17. Donegal,	437	21,321	2,655		
18. East Bethlehem,	624	12,952	1,836		
19. East Finley,	357	15,844	4,628		
20. East Pike Run,	440	6,242	1,335		
21. Fallowfield,	272	11,155	1,147		
22. Franklin,	890	19,180	2,513		
23. Hanover,	589	25,880	2,245		
24. Hopewell,	246	10,597	1,096		
25. Independence,	266	12,147	2,805		
26. Jefferson,	823	11,655	2,514		
27. Monongahela City, First ward,	301	316	115		
28. Do. Second ward,	419				
29. Do. Third ward,	483				
30. Morris,	829	13,494	2,253		
31. Mount Pleasant,	438	16,898	3,152		
32. North Strabane,	468	14,198	1,776		
33. Nottingham,	295	9,926	1,457		
34. Peters,	326	10,878	979		
35. Robinson,	666	12,051	1,427		
36. Smith,	871	15,794	2,468		
37. Somerset,	306	16,241	2,280		
38. South Strabane,	568	11,811	1,095		
39. Union,	721	7,633	711		
40. West Alexander,	161				
41. West Bethlehem,	611	22,977	3,881		
42. West Brownsville,	213				
43. West Finley,	448	16,687	5,766		
44. West Middletown,	129				
45. West Pike Run,	284	8,987	1,337		
46. Washington, First ward,	881				
47. Do. Second ward,	417				
48. Do. Third ward,	381				
49. Do. Fourth ward,	417				
	17,707	425,762	65,515		

COUNTY.

and timber land, and the amount at which all the real and personal property, and and the amount of taxes assessed thereon, for State and county purposes, in the sev- acts of Assembly relating thereto.

Value of real estate taxable.	Number and value of horses, mares, geldings, and mules over the age of four years.		Number and value of neat cattle over the age of four years.		Value of salaries and emoluments of office, offices, posts of profit, professions, trades, and occupations.	Value of household furniture, including gold and silver plate, exceeding $300.	Number and value of pleasure carriages.		Number of districts.
	No.	Value.	No.	Value.			No.	Value.	
$418,867	162	$6,055	171	$2,900	$43,600	$1,300	33	$970	1
1,718,750	634	4,274	609	16,171	28,900	260	164	7,728	2
199,973	63	3,948	43	1,230	7,800	. . . . .	39	1,670	3
141,928	58	3,775	61	1,399	6,975	. . . . .	37	1,200	4
1,052,957	360	23,005	401	2,995	24,400	. . . . .	114	4,453	5
294,854	96	7,022	31	785	23,600	1,643	66	2,935	6
190,220	34	2,440	20	490	22,800	1,100	24	1,105	7
528,927	142	10,204	62	1,930	40,050	1,963	66	775	8
								2,795	9
708,708	214	17,095	279	8,102	13,300	200	82	3,624	10
840,233	242	12,697	259	5,590	47,200	300	71	1,979	11
1,197,563	355	30,690	526	14,039	25,000	1,453	142	6,940	12
1,135,953	306	19,305	390	16,685	29,400	. . . . .	53	2,510	13
182,164	56	3,140	29	750	13,900	200	34	1,125	14
105,890	23	1,415	14	345	15,400	. . . . .	6	270	15
963,867	325	25,210	334	9,050	27,000	400	108	4,530	16
1,125,968	391	31,810	497	11,903	26,700	. . . . .	79	3,090	17
1,024,727	374	22,163	367	8,184	35,000	450	111	4,040	18
858,380	446	27,490	502	11,360	18,900	. . . . .	123	3,720	19
479,474	214	15,825	260	6,160	21,500	333	56	2,175	20
753,069	225	13,620	298	6,531	13,400	200	78	2,700	21
1,302,593	390	26,760	416	11,281	23,325	1,283	145	5,939	22
1,352,866	544	33,210	693	17,220	31,250	. . . . .	160	5,857	23
749,391	253	21,515	267	7,676	12,100	200	77	3,225	24
766,408	268	18,440	288	7,190	15,100	. . . . .	78	3,265	25
740,445	302	22,479	306	7,879	20,400	. . . . .	93	3,350	26
162,571	39	2,315	33	770	25,150	150	3	190	27
326,284	52	3,685	22	525	35,450	1,926	39	1,825	28
329,049	70	5,240	38	907	46,650	7,596	26	1,330	29
859,219	364	23,333	395	8,467	17,800	200	139	5,472	30
1,448,223	395	39,960	602	17,975	23,500	726	173	8,437	31
1,225,899	425	29,065	525	13,031	24,900	500	121	6,245	32
785,338	266	19,286	359	8,470	16,900	1,000	107	5,270	33
878,982	314	23,636	501	11,859	18,300	316	94	4,165	34
1,145,685	318	24,010	599	16,406	49,100	2,100	107	5,345	35
1,318,589	383	30,343	778	19,000	26,000	650	158	5,814	36
1,144,614	409	33,070	409	9,872	15,325	300	185	7,740	37
1,267,340	359	27,622	402	13,321	38,900	6,171	123	6,190	38
1,007,507	328	23,400	348	8,655	49,100	310	49	2,300	39
115,285	37	3,390	32	840	12,000	350	18	1,135	40
1,490,196	609	33,485	740	13,782	33,200	200	225	7,735	41
133,498	9	917	20	495	15,200	. . . . .	1	50	42
841,004	482	29,565	490	11,416	21,600	. . . . .	124	3,961	43
65,617	44	2,690	25	615	7,800	. . . . .	24	792	44
714,860	265	18,671	242	5,135	14,100	300	84	2,680	45
575,449	67	5,200	16	495	26,900	2,643	34	1,715	46
490,672	65	3,620	30	840	33,100	633	31	1,414	47
375,210	65	5,265	21	580	27,850	1,650	25	1,200	48
526,370	82	5,810	23	735	27,670	9,090	50	3,340	49
$36,181,531	19,023	$792,037	13,773	$338,136	$1,195,495	$48,095	3,973	$165,920	

NAMES OF ASSESSMENT DISTRICTS.	Aggregate value of all property taxable for county purposes at the rate of 3 mills on the dollar.	Aggregate amount of county tax assessed at the rate of 3 mills on the dollar.	Amount of money at interest, including mortgages, judgments, bonds, notes, stocks, &c.	Value of stages, omnibuses, hacks, cabs, &c.
1. Allen,	$473,692	$1,421 07	$96,559	.....
2. Amwell,	1,776,083	5,328 24	345,968	.....
3. Beallsville,	214,621	643 86	83,622	.....
4. Bentleysville,	155,277	465 83	12,635	.....
5. Buffalo,	1,107,875	3,323 62	143,359	.....
6. Burgettstown,	330,839	992 51	75,661	.....
7. California,	218,155	654 46	29,164	.....
8. Canonsburg, East ward,	586,644	1,759 93	44,914	.....
9. Do. West ward,			213,741	.....
10. Canton,	751,029	2,253 10	94,142	.....
11. Carroll,	907,997	2,723 99	63,671	.....
12. Cecil,	1,275,685	3,827 05	152,074	.....
13. Chartiers,	1,199,858	3,599 57	80,965	.....
14. Claysville,	201,279	603 83	120,580	.....
15. Coal Centre,	123,320	369 96	8,511	.....
16. Cross Creek,	1,030,057	3,090 16	135,755	.....
17. Donegal,	1,199,471	3,598 41	105,398	.....
18. East Bethlehem,	1,094,564	3,283 69	153,734	.....
19. East Finley,	919,856	2,759 56	91,880	.....
20. East Pike Run,	525,467	1,576 40	79,818	.....
21. Fallowfield,	789,520	2,368 56	108,523	.....
22. Franklin,	1,371,181	4,113 54	252,100	.....
23. Hanover,	1,440,403	4,321 20	60,875	.....
24. Hopewell,	794,107	2,382 32	78,856	.....
25. Independence,	810,403	2,431 20	107,509	.....
26. Jefferson,	794,553	2,383 65	76,214	.....
27. Monongahela City, First ward,	191,146	573 43	19,002	.....
28. Do. Second ward,	369,755	1,109 26	154,268	.....
29. Do. Third ward,	390,772	1,172 31	180,521	.....
30. Morris,	914,491	2,743 47	179,934	.....
31. Mount Pleasant,	1,538,821	4,616 46	186,701	.....
32. North Strabane,	1,299,640	3,898 92	135,295	.....
33. Nottingham,	836,264	2,508 79	112,313	.....
34. Peters,	937,258	2,811 77	82,652	.....
35. Robinson,	1,241,696	3,725 08	154,258	.....
36. Smith,	1,400,396	4,201 18	72,884	.....
37. Somerset,	1,210,921	3,632 76	159,831	.....
38. South Strabane,	1,359,543	4,078 62	329,504	.....
39. Union,	1,091,272	3,273 81	166,943	.....
40. West Alexander,	139,190	417 57	95,530	.....
41. West Bethlehem,	1,572,060	4,716 18	330,109	.....
42. West Brownsville,	150,160	450 48	8,777	.....
43. West Finley,	907,504	2,722 51	92,808	.....
44. West Middletown,	77,514	232 54	70,469	.....
45. West Pike Run,	750,746	2,252 23	72,629	.....
46. Washington, First ward,	612,402	1,837 20	224,814	.....
47. Do. Second ward,	530,279	1,590 83	168,329	.....
48. Do. Third ward,	411,775	1,235 32	181,519	.....
49. Do. Fourth ward,	573,015	1,719 04	359,191	.....
	$38,598,598	$115,804 57	$6,354,559	.....

Sworn and subscribed before me, this 5th day of July, A. D. 1886.

J. W. SEAMAN, Jr.,
Prothonotary.

Continued.

Aggregate value of property t xable for State purposes at 3 mills on the dollar, including money at interest, household furniture, stages, omnibuses, &c.	Amount of State tax assessed on pleasure carriages at 1 per cent.	Number of gold lever watches.	Number of silver lever watches	Number of common watches.	Amount of State tax assessed on watches.	Aggregate amount of State tax assessed.	Debt of county.	Number of districts.
$97,859	$9 70	. . . . .	. . . . .	. . . . .	$16 25	$319 52	. . . . .	1
346,228	77 28	. . . . .	. . . . .	. . . . .	19 75	1,135 71	. . . . .	2
83,622	16 70	. . . . .	. . . . .	. . . . .	15 75	283 31	. . . . .	3
12,635	12 00	. . . . .	. . . . .	. . . . .	3 00	52 90	. . . . .	4
143,359	44 53	. . . . .	. . . . .	. . . . .	24 00	498 65	. . . . .	5
77,304	29 35	. . . . .	. . . . .	. . . . .	31 75	293 01	. . . . .	6
30,264	11 05	. . . . .	. . . . .	. . . . .	26 25	128 09	. . . . .	7
46,850	7 75	. . . . .	. . . . .	. . . . .	11 75	858 30	. . . . .	8
213,741	27 95	. . . . .	. . . . .	. . . . .	29 00		. . . . .	9
94,342	36 24	. . . . .	. . . . .	. . . . .	31 75	351 01	. . . . .	10
63,971	19 79	. . . . .	. . . . .	. . . . .	5 50	317 20	. . . . .	11
153,527	69 40	. . . . .	. . . . .	. . . . .	27 50	557 48	. . . . .	12
80,965	25 10	. . . . .	. . . . .	. . . . .	6 50	274 49	. . . . .	13
120,780	11 25	. . . . .	. . . . .	. . . . .	9 25	382 84	. . . . .	14
8,511	2 70	. . . . .	. . . . .	. . . . .	14 25	42 48	. . . . .	15
136,155	45 30	. . . . .	. . . . .	. . . . .	18 00	471 76	. . . . .	16
105,398	30 90	. . . . .	. . . . .	. . . . .	10 00	357 09	. . . . .	17
159,184	40 40	. . . . .	. . . . .	. . . . .	24 00	541 95	. . . . .	18
91,880	37 20	. . . . .	. . . . .	. . . . .	5 25	318 09	. . . . .	19
80,151	21 75	. . . . .	. . . . .	. . . . .	16 50	278 70	. . . . .	20
103,723	27 00	. . . . .	. . . . .	. . . . .	19 75	357 91	. . . . .	21
253,383	59 39	. . . . .	. . . . .	. . . . .	18 00	837 54	. . . . .	22
60,875	58 57	. . . . .	. . . . .	. . . . .	12 50	253 69	. . . . .	23
79,056	32 25	. . . . .	. . . . .	. . . . .	19 75	289 16	. . . . .	24
107,509	32 65	. . . . .	. . . . .	. . . . .	9 00	364 17	. . . . .	25
76,214	33 50	. . . . .	. . . . .	. . . . .	10 50	272 64	. . . . .	26
19,152	1 90	. . . . .	. . . . .	. . . . .	8 25	67 60	. . . . .	27
156,254	18 25	. . . . .	. . . . .	. . . . .	20 00	506 83	. . . . .	28
188,117	13 30	. . . . .	. . . . .	. . . . .	31 75	609 40	. . . . .	29
180,184	54 72	. . . . .	. . . . .	. . . . .	9 00	604 27	. . . . .	30
187,427	84 37	. . . . .	. . . . .	. . . . .	26 25	672 90	. . . . .	31
135,795	62 45	. . . . .	. . . . .	. . . . .	47 75	517 58	. . . . .	32
113,313	52 75	. . . . .	. . . . .	. . . . .	27 50	420 13	. . . . .	33
82,968	41 65	. . . . .	. . . . .	. . . . .	12 75	303 30	. . . . .	34
156,403	53 45	. . . . .	. . . . .	. . . . .	17 50	540 10	. . . . .	35
73,534	58 14	. . . . .	. . . . .	. . . . .	24 50	303 24	. . . . .	36
160,131	77 40	. . . . .	. . . . .	. . . . .	23 00	580 79	. . . . .	37
335,674	61 90	. . . . .	. . . . .	. . . . .	31 75	1,100 67	. . . . .	38
167,253	23 00	. . . . .	. . . . .	. . . . .	25 00	549 75	. . . . .	39
330,459	73 35	. . . . .	. . . . .	. . . . .	17 50	219 04	. . . . .	40
95,730	11 35	. . . . .	. . . . .	. . . . .	20 50	1,082 22	. . . . .	41
8,777	50	. . . . .	. . . . .	. . . . .	12 50	39 33	. . . . .	42
92,808	39 61	. . . . .	. . . . .	. . . . .	4 00	322 03	. . . . .	43
70,469	7 92	. . . . .	. . . . .	. . . . .	10 75	230 07	. . . . .	44
72,929	26 80	. . . . .	. . . . .	. . . . .	3 75	249 33	. . . . .	45
227,457	17 15	. . . . .	. . . . .	. . . . .	43 75	743 27	. . . . .	46
168,962	14 14	. . . . .	. . . . .	. . . . .	44 00	565 47	. . . . .	47
183,169	12 00	. . . . .	. . . . .	. . . . .	29 50	591 00	. . . . .	48
368,281	33 40	. . . . .	. . . . .	. . . . .	40 75	1,178 99	. . . . .	49
$6,401,337	$1,659 20	. . . . .	. . . . .	. . . . .	$967 50	$21,835 00	. . . . .	

ATTEST:
JAS. E. BARNETT,
Clerk.

J. L. ROSS,
DAVID BRADFORD,
County Commissioners.

WAYNE

Tabular Statement showing the number of taxables, the number of acres of cleared all matter and things made taxable by the laws of this Commonwealth, were valued, eral assessment districts in the county of Wayne, made pursuant to the several

NAMES OF ASSESSMENT DISTRICTS.	Number of taxables.	Acres of cleared land.	Acres of timber land.	Value of all real estate.	Value of real estate exempt from taxation.
1. Bethany,	68				
2. Buckingham,	331				
3. Berlin,	353				
4. Canaan,	183				
5. Cherry Ridge,	240				
6. Clinton,	317				
7. Damascus,	870				
8. Dreher,	231				
9. Dyberry,	287				
10. Hawley,	627				
11. Honesdale,	388				
12. Lake,	761				
13. Lebanon,	95				
14. Lehigh,	180				
15. Manchester,	365				
16. Mount Pleasant,	478				
17. Oregon,	179				
18. Paupack,	182				
19. Palmyra,	310				
20. Prompton,	110				
21. Preston,	465				
22. Salem,	482				
23. Scott,	355				
24. South Canaan,	827				
25. Sterling,	299				
26. Starrucca,	190				
27. Texas,	1,250				
28. Waymart,	177				
	10,035				

COUNTY.

and timber land, and the amount at which all the real and personal property, and and the amount of taxes assessed thereon for State and county purposes, in the sev- acts of Assembly relating thereto.

Value of real estate taxable.	Number and value of horses, mares, geldings, and mules over the age of four years.		Number and value of neat cattle over the age of four years.		Value of salaries and emoluments of office, offices, posts of profit, professions, trades, and occupations.	Value of household furniture, including gold and silver plate, exceeding $300.	Number and value of pleasure carriages.		Number of districts.
	No.	Value.	No.	Value.			No.	Value.	
$18,610	25	$760	34	$414	$1,075	. . . . .	. . . .	. . . . .	1
138,286	161	5,600	323	4,394	3,745	. . . . .	. . . .	. . . . .	2
161,902	234	5,437	359	4,674	1,690	. . . . .	. . . .	. . . . .	3
66,704	80	2,400	230	3,144	2,315	. . . . .	. . . .	. . . . .	4
128,990	216	6,495	296	3,792	2,740	. . . . .	. . . .	. . . . .	5
233,524	201	6,848	545	7,480	2,355	. . . . .	. . . .	. . . . .	6
402,164	513	11,869	1,095	13,852	10,995	. . . . .	. . . .	. . . . .	7
73,051	105	3,378	234	3,249	4,536	. . . . .	2	$75	8
159,139	207	5,615	408	5,120	3,875	. . . . .	. . . .	. . . . .	9
180,220	110	3,295	32	432	22,360	. . . . .	3	200	10
618,813	157	5,815	48	576	35,515	. . . . .	. . . .	. . . . .	11
157,240	141	4,510	450	6,142	5,025	. . . . .	. . . .	. . . . .	12
169,141	146	4,485	367	5,025	1,810	. . . . .	. . . .	. . . . .	13
32,199	37	950	45	652	3,490	. . . . .	. . . .	. . . . .	14
147,259	204	5,035	389	5,271	4,685	. . . . .	. . . .	. . . . .	15
286,652	416	11,192	1,034	13,511	5,310	. . . . .	. . . .	. . . . .	16
90,978	140	5,232	294	4,132	830	. . . . .	. . . .	. . . . .	17
85,899	96	3,470	253	3,955	2,050	. . . . .	. . . .	. . . . .	18
60,657	84	1,865	87	1,097	6,215	. . . . .	. . . .	. . . . .	19
40,000	30	1,235	59	708	2,260	. . . . .	. . . .	. . . . .	20
211,974	299	6,107	837	10,044	4,760	. . . . .	. . . .	. . . . .	21
211,962	282	10,063	641	9,021	5,802	. . . . .	. . . .	. . . . .	22
126,203	155	4,860	425	5,850	3,108	. . . . .	. . . .	. . . . .	23
162,356	212	5,230	502	6,443	3,060	. . . . .	. . . .	. . . . .	24
138,974	168	4,130	317	4,314	2,480	. . . . .	. . . .	. . . . .	25
66,378	77	1,793	155	1,978	4,145	. . . . .	. . . .	. . . . .	26
342,073	303	11,160	299	3,424	38,200	. . . . .	. . . .	. . . . .	27
59,720	41	1,640	77	924	5,480	. . . . .	1	60	28
$4,570,868	4,845	$140,469	9,835	$129,618	$189,911	. . . . .	6	$335	

NAMES OF ASSESSMENT DISTRICTS.	Aggregate value of all property taxable for county purposes at the rate of 8 mills on the dollar.	Aggregate amount of county tax assessed at the rate of 8 mills on the dollar.	Amount of money at interest including mortgages, judgments, bonds, notes, stocks, &c.	Value of stages, omnibuses, hacks, cabs, &c.
1. Bethany,	$19,784	$166 89	$4,272	. . . . .
2. Buckingham,	148,280	1,216 19	24,413	. . . . .
3. Berlin,	172,013	1,389 63	9,917	. . . . .
4. Canaan,	72,248	596 50	5,285	. . . . .
5. Cherry Ridge,	139,077	1,133 74	13,535	. . . . .
6. Clinton,	247,852	2,001 62	11,585	. . . . .
7. Damuscus,	427,885	3,511 04	96,840	. . . . .
8. Dreher,	79,678	673 57	18,822	. . . . .
9. Dyberry,	169,874	1,390 12	20,050	. . . . .
10. Hawley,	183,947	1,650 60	87,626	. . . . .
11. Honesdale,	625,204	5,286 84	298,116	$1,280
12. Lake,	167,892	1,383 99	31,530	25
13. Lebanon,	178,651	1,443 67	34,858	. . . . .
14. Lehigh,	33,801	298 87	1,457	. . . . .
15. Manchester,	157,565	1,298 15	24,686	. . . . .
16. Mount Pleasant,	311,355	2,533 32	63,500	. . . . .
17. Oregon,	100,342	808 98	31,360	. . . . .
18. Paupack,	93,324	762 99	6,656	. . . . .
19. Palmyra,	63,619	558 67	3,006	. . . . .
20. Prompton,	41,943	353 76	52,050	. . . . .
21. Preston,	228,125	1,863 08	51,518	. . . . .
22. Salem,	231,046	1,894 11	69,563	. . . . .
23. Scott,	136,913	1,120 85	24,650	. . . . .
24. South Canaan,	174,029	1,416 69	20,690	. . . . .
25. Sterling,	147,418	1,199 22	12,740	. . . . .
26. Starrucca,	70,149	594 35	6,190	. . . . .
27. Texas,	356,657	3,158 35	115,089	. . . . .
28. Waymart,	62,284	542 23	24,510	. . . . .
	$4,840,955	$40,247 52	$1,166,464	$1,305

Sworn and subscribed before me, this 3d day of August, A. D. 1886.

P. S. BARNES,
Recorder.

Continued.

Aggregate value of property taxable for State purposes at 3 mills on the dollar, including money at interest, household furniture, stages, omnibuses, &c.	Amount of State tax assessed on pleasure carriages at 1 per cent.	Number of gold lever watches	Number of silver lever watches	Number of common watches.	Amount of State tax assessed on watches.	Aggregate amount of State tax assessed.	Debt of county.	Number of districts.
$4,272		1	3		$3 25	$16 07		1
24,413						73 23		2
9,917						29 75		3
5,285						15 85		4
13,535						40 61		5
11,585						34 75		6
96,840		1	4		4 00	294 52		7
18,822	$75	3	3		5 25	62 50		8
20,050		4			4 00	64 15		9
87,626	200	4	13	1	14 25	279 13		10
296,396		18	29	9	44 25	912 44		11
31,555		4	1	1	5 25	99 92		12
34,858						104 57		13
1,457		1			1 00	5 37		14
24,686						74 06		15
65,500						196 52		16
31,360			1		75	94 83		17
6,656						19 97		18
3,006						9 02		19
52,050						156 15		20
51,518						154 25		21
69,563			1	1	1 25	209 94		22
24,650						73 95		23
20,690						62 07		24
12,740		1	2		2 50	40 72		25
6,190						18 57		26
115,039			1			345 68		27
24,510	60		14		10 50	84 63		28
$1,167,769	$335	37	72	12	$96 25	$3,603 22		

ATTEST:
M. E. SIMONS,
Clerk.

J. L. SHERWOOD,
G. W. SIMONS,
HENRY ILOFF,
County Commissioners.

WESTMORELAND

Tabular Statement showing the number of taxables, the number of acres of cleared
all matter and things made taxable by the laws of this Commonwealth, were valued,
eral assessment districts in the county of Westmoreland, made pursuant to the several

NAMES OF ASSESSMENT DISTRICTS.	Number of taxables.	Acres of cleared land.	Acres of timber land.	Value of all real estate.	Value of real estate exempt from taxation.
1. Allegheny township,	660	18,136	3,740	$548,386	$11,300
2. Bell township,	317	9,580	2,263	390,902	3,800
3. Burrell, Upper, township,	215	6,975	1,583	148,708	2,400
4. Burrell, Lower, township,	284	7,566	1,426	329,560	2,500
5. Cook township,	356	19,360	13,192	237,086	9,550
6. Donegal township,	450	13,573	14,176	272,060	6,200
7. Derry township,	1,9.3	38,713	15,380	1,546,740	31,000
8. Fairfield township,	495	20,551	11,082	314,352	12,250
9. Franklin township,	553	17,140	4,768	728,146	9,900
10. Huntingdon, South, township,	872	21,574	4,375	844,218	26,900
11. Huntingdon, East, township,	1,425	16,285	1,730	1,656,016	35,900
12. Huntingdon, North, township,	1,714	12,421	2,120	1,348,026	32,000
13. Hempfield township,	1,825	43,820	6,128	2,592,300	61,700
14. Loyalhanna township,	270	9,212	2,726	317,618	6,300
15. Ligonier township,	745	23,416	30,174	562,208	3,800
16. Mount Pleasant township,	1,150	22,684	7,991	1,413,338	24,800
17. Penn township,	828	18,508	2,115	1,181,048	18,400
18. Rostraver township,	993	17,960	2,263	1,123,484	25,500
19. Salem township,	579	22,422	3,868	919,228	7,950
20. Sewickley township,	1,101	13,651	1,711	968,810	22,300
21. Saint Clair township,	236	4,397	10,273	91,030	3,600
22. Unity township,	1,229	38,308	7,805	1,508,894	47,350
23. Washington township,	428	15,388	3,790	538,792	20,750
24. Adamsburg borough,	72	.....	.....	30,722	1,000
25. Bolivar borough,	118	13	.....	45,244	900
26. Donegal borough,	96	147	.....	31,530	3,700
27. Derry borough,	392	83	.....	133,090	7,350
28. Greensburg borough,	864	.....	.....	1,440,936	360,000
29. Irwin borough,	607	.....	.....	430,092	33,200
30. Ligonier borough,	228	.....	.....	142,652	27,400
31. Latrobe borough,	554	.....	.....	513,302	56,600
32. Ludwick borough,	218	.....	.....	157,182	8,600
33. Livermore borough,	86	13	.....	27,030	1,850
34. Mount Pleasant borough,	809	351	.....	617,808	87,600
35. Madison borough,	62	335	.....	51,370	3,800
36. North Belle Vernon borough,	122	28	.....	75,094	1,900
37. New Alexandria borough,	124	421	.....	74,744	9,000
38. New Florence borough,	198	188	.....	122,562	18,100
39. Parnassus borough,	172	212	.....	124,600	21,000
40. Penn borough,	174	80	.....	74,652	6,200
41. Salem borough,	164	163	.....	72,534	7,500
42. Scottdale borough,	608	.....	.....	494,690	30,200
43. West Newton borough,	616	.....	.....	462,644	75,700
44. Youngstown borough,	92	.....	.....	50,800	7,000
	25,024	433,674	154,679	$24,753,728	$1,194,750

COUNTY.

and timber land, and the amount at which all the real and personal property, and and the amount of taxes assessed thereon for State and county purposes, in the sev- acts of Assembly relating thereto.

Value of real estate taxable.	Number and value of horses, mares, geldings, and mules over the age of four years.		Number and value of neat cattle over the age of four years.		Value of salaries and emoluments of office, offices, posts of profit, professions, trades, and occupations.	Value of household furniture, including gold and silver plate, exceeding $300.	Number and value of pleasure carriages.		Number of districts.
	No.	Value.	No.	Value.			No.	Value.	
$559,686	361	$14,855	637	$7,544	$15,120	. . . . .	82	$1,100	1
387,102	224	12,370	293	4,474	10,400	. . . . .	50	1,415	2
146,308	190	6,720	318	4,393	3,525	. . . . .	30	692	3
327,060	180	10,172	380	6,394	9,065	$2,000	45	1,580	4
229,578	276	11,796	424	5,077	9,500	. . . . .	70	2,042	5
265,860	318	12,702	427	5,113	11,840	. . . . .	95	2,579	6
1,515,740	837	34,514	1,000	16,970	68,445	2,633	100	3,000	7
302,102	388	19,293	510	7,898	9,000	200	95	3,125	8
718,246	484	21,880	613	9,113	16,355	. . . . .	70	2,511	9
817,318	598	25,791	578	11,240	34,905	. . . . .	135	4,378	10
1,620,116	685	40,365	645	13,060	96,185	1,675	190	7,677	11
1,316,026	437	29,452	441	9,541	113,435	4,450	145	5,295	12
2,530,600	1,217	76,965	1,541	28,109	60,490	2,700	180	11,119	13
311,318	179	9,105	228	3,482	5,120	200	26	870	14
558,408	585	26,124	729	10,234	14,390	550	95	2,685	15
1,388,538	688	33,829	651	11,145	51,072	. . . . .	135	5,350	16
1,162,648	546	33,045	645	12,709	39,240	650	105	3,950	17
1,097,984	516	23,585	598	10,139	47,050	1,900	105	3,960	18
911,278	506	33,340	619	11,310	12,210	. . . . .	100	3,892	19
946,510	500	21,135	537	8,383	69,075	1,300	100	4,313	20
87,430	101	2,493	164	1,600	5,925	. . . . .	11	300	21
1,461,544	843	50,230	894	15,295	44,300	500	190	7,545	22
518,042	407	13,175	562	7,304	10,955	. . . . .	35	1,504	23
29,722	18	750	13	350	4,150	. . . . .	8	220	24
44,344	24	940	28	620	8,150	. . . . .	3	110	25
27,830	21	1,147	22	369	5,100	. . . . .	10	39[illegible]	26
125,740	30	1,665	31	647	25,425	550	15	545	27
1,080,936	143	10,283	65	1,460	88,135	18,367	70	3,510	28
396,892	109	9,155	44	1,205	47,425	3,250	45	2,720	29
115,252	59	2,025	41	673	18,250	2,860	28	895	30
456,702	80	4,265	42	742	38,625	. . . . .	30	1,265	31
148,582	23	1,695	23	460	13,810	750	12	535	32
25,180	6	250	11	220	4,900	100	. . . .	. . . . .	33
529,708	128	6,274	59	1,140	52,840	1,950	56	2,180	34
47,570	23	1,595	24	605	2,625	. . . . .	12	365	35
73,194	11	410	11	220	8,700	475	3	70	36
65,744	47	2,000	31	680	14,725	. . . . .	23	695	37
104,462	27	1,800	30	706	15,540	1,460	10	445	38
103,600	33	1,968	28	536	11,789	700	8	355	39
68,452	24	940	28	620	10,675	. . . . .	3	140	40
65,034	51	2,605	45	1,035	10,150	. . . . .	40	1,275	41
464,490	87	4,350	44	880	42,015	900	18	615	42
386,944	78	4,390	36	813	48,820	3,200	21	840	43
43,800	25	1,035	28	600	6,175	. . . . .	15	360	44
$23,583,620	12,110	$622,578	14,118	$235,117	$1,235,617	$53,320	2,569	$98,414	

WESTMORELAND—

NAMES OF ASSESSMENT DISTRICTS.	Aggregate value of all property taxable for county purposes at the rate of 5 mills on the dollar.	Aggregate amount of county tax assessed at the rate of 5 mills on the dollar.	Amount of money at interest, including mortgages, judgments, bonds, notes, stocks, &c.	Value of stages, omnibuses, hacks, cabs, &c.
1. Allegheny township,	$571,885	$2,935 03	$63,756	. . . . .
2. Bell township,	405,361	2,078 80	19,666	. . . . .
3. Burrell, Upper, township,	158,113	808 19	16,940	. . . . .
4. Burrell, Lower, township,	347,208	1,781 86	75,666	. . . . .
5. Cook township,	248,493	1,289 97	31,743	. . . . .
6. Donegal township,	286,054	1,489 47	21,666	. . . . .
7. Derry township,	1,572,857	8,206 51	171,407	$520
8. Fairfield township,	332,618	1,708 09	51,900	. . . . .
9. Franklin township,	751,750	3,840 52	67,963	. . . . .
10. Huntingdon, South, township,	858,736	4,468 20	92,226	. . . . .
11. Huntingdon, East, township,	1,682,993	8,895 89	312,701	. . . . .
12. Huntingdon, North, township,	1,364,764	7,390 99	126,453	. . . . .
13. Hempfield township,	2,649,493	13,549 90	387,613	. . . . .
14. Loyalhanna township,	324,975	1,650 47	17,140	. . . . .
15. Ligonier township,	598,001	3,061 95	69,730	. . . . .
16. Mount Pleasant township,	1,438,862	7,449 67	160,683	. . . . .
17. Penn township,	1,213,002	6,261 21	107,480	. . . . .
18. Rostraver township,	1,137,568	5,923 09	149,490	. . . . .
19. Salem township,	959,820	4,860 15	78,338	. . . . .
20. Sewickley township,	981,641	5,253 58	106,540	. . . . .
21. Saint Clair township,	91,823	488 74	16,472	. . . . .
22. Unity township,	1,535,114	7,897 07	392,080	. . . . .
23. Washington township,	540,025	2,754 90	31,356	. . . . .
24. Adamsburg borough,	31,042	175 96	4,150	. . . . .
25. Bolivar borough,	46,014	270 82	10,230	. . . . .
26. Donegal borough,	29,738	174 19	4,376	. . . . .
27. Derry borough,	129,147	772 86	22,653	. . . . .
28. Greensburg borough,	1,116,931	6,025 33	710,894	2,375
29. Irwin borough,	414,462	2,309 43	151,176	1,240
30. Ligonier borough,	122,445	703 47	76,166	740
31. Latrobe borough,	464,074	2,513 49	118,400	1,100
32. Ludwick borough,	152,022	829 16	59,043	. . . . .
33. Livermore borough,	25,750	153 25	10,266	. . . . .
34. Mount Pleasant borough,	543,292	2,980 66	133,716	2,040
35. Madison borough,	50,135	263 80	5,483	. . . . .
36. North Belle Vernon borough,	74,369	415 84	20,135	. . . . .
37. New Alexandria borough,	69,119	419 22	22,583	. . . . .
38. New Florence borough,	109,323	624 31	31,696	450
39. Parnassus borough,	107,159	594 70	28,693	. . . . .
40. Penn borough,	70,152	404 14	14,430	. . . . .
41. Salem borough,	69,949	400 49	40,840	. . . . .
42. Scottdale borough,	469,475	2,557 45	37,960	240
43. West Newton borough,	396,967	2,228 93	252,900	780
44. Youngstown borough,	45,795	259 85	25,890	. . . . .
	$24,588,516	$129,120 60	$4,350,624	$9,485

Sworn and subscribed before me, this 9th day of September, A. D. 1886.

Continued.

Aggregate value of property taxable for State purposes, at 3 mills on the dollar, including money at interest, household furniture, stages, omnibuses, &c.	Amount of State tax assessed on pleasure carriages at 1 per cent.	Number of gold lever watches.	Number of silver lever watches	Number of common watches.	Amount of State tax assessed on watches.	Aggregate amount of State tax assessed.	Debt of county.	Number of districts.
$63,756	$11 00	2	15	3	$11 00	$213 27	. . . . .	1
19,666	14 15	7	4	2	11 00	84 15	. . . . .	2
16,940	6 92	. . . . .	. . . . .	1	50	58 24	. . . . .	3
77,666	15 80	7	4	10	15 00	253 83	. . . . .	4
31,743	20 42	. . . . .	1	. . . . .	75	116 40	. . . . .	5
21,666	25 79	. . . . .	4	. . . . .	3 00	93 80	. . . . .	6
174,560	30 00	7	14	11	23 00	576 68	. . . . .	7
52,100	31 25	8	3	6	13 25	200 80	. . . . .	8
67,963	25 11	4	9	1	11 25	240 24	. . . . .	9
92,226	43 78	6	13	2	20 50	340 95	. . . . .	10
314,376	76 77	65	15	10	81 25	1,101 14	. . . . .	11
130,903	52 95	9	36	9	30 50	476 15	. . . . .	12
390,313	111 19	9	19	3	24 75	1,306 87	. . . . .	13
17,340	8 70	. . . . .	. . . . .	2	1 00	61 72	. . . . .	14
70,220	26 85	3	10	4	12 50	250 01	. . . . .	15
160,683	53 50	. . . . .	15	3	12 75	548 30	. . . . .	16
108,130	39 50	. . . . .	23	6	20 25	334 14	. . . . .	17
151,390	39 60	2	35	. . . . .	28 25	522 02	. . . . .	18
78,333	38 92	1	7	. . . . .	6 25	280 17	. . . . .	19
107,840	43 13	4	44	18	46 00	412 65	. . . . .	20
16,472	3 00	. . . . .	4	1	3 50	55 91	. . . . .	21
392,580	75 45	5	20	14	27 00	1,230 19	. . . . .	22
31,356	15 04	. . . . .	5	1	4 25	113 35	. . . . .	23
4,150	2 00	. . . . .	1	2	1 75	16 40	. . . . .	24
10,230	1 10	. . . . .	. . . . .	. . . . .	. . . . .	31 79	. . . . .	25
4,376	3 92	. . . . .	5	. . . . .	3 75	20 79	. . . . .	26
23,203	5 45	3	16	6	16 50	91 55	. . . . .	27
731,636	35 10	71	43	16	111 25	2,341 25	. . . . .	28
155,666	27 20	3	78	12	67 50	561 69	. . . . .	29
79,766	8 95	10	9	2	17 75	266 00	. . . . .	30
119,500	12 65	. . . . .	12	2	10 00	381 15	. . . . .	31
59,793	5 35	. . . . .	14	. . . . .	10 50	195 22	. . . . .	32
10,366	. . . . .	. . . . .	. . . . .	. . . . .	. . . . .	31 09	. . . . .	33
137,706	21 80	36	30	11	64 00	498 91	. . . . .	34
5,483	3 65	1	2	. . . . .	2 50	22 60	. . . . .	35
20,610	70	8	5	1	12 25	74 78	. . . . .	36
22,583	6 95	4	20	2	20 00	94 69	. . . . .	37
33,606	4 45	10	10	1	18 00	123 26	. . . . .	38
29,393	3 55	. . . . .	10	5	10 00	101 72	. . . . .	39
14,430	1 40	5	. . . . .	4	7 00	51 69	. . . . .	40
40,840	12 75	. . . . .	15	2	12 25	147 52	. . . . .	41
39,100	6 15	15	13	4	26 75	150 20	. . . . .	42
256,880	8 40	8	85	4	73 75	852 79	. . . . .	43
25,890	3 60	1	1	4	4 25	85 52	. . . . .	44
$4,413,429	$98,414	254	667	185	$397 25	$15,111 59	$100,000 00	

ATTEST:
HENRY O. BEST,
Clerk.

J. B. FELGER,
GEO. CAMPBELL,
J. W. HUTCHISON,
County Commissioners.

WYOMING

Tabular Statement showing the number of taxables, the number of acres of cleared all matter and things made taxable by the laws of this Commonwealth, were valued, eral assessment districts in the county of Wyoming, made pursuant to the several

NAMES OF ASSESSMENT DISTRICTS.	Number of taxables.	Acres of cleared land.	Acres of timber land.	Value of all real estate.	Value of real estate exempt from taxation.
1. Braintrim township,	265	2,934	586	$117,951	. . . . .
2. Clinton township,	143	5,241	871	107,300	. . . . .
3. Eaton township,	269	12,336	2,056	225,650	. . . . .
4. Exeter township,	52	1,398	342	33,475	. . . . .
5. Forkston township,	228	10,293	2,058	100,622	. . . . .
6. Falls township,	863	9,903	1,651	196,688	. . . . .
7. Factoryville borough,	178	. . . . .	. . . . .	80,315	. . . . .
8. Lemon township,	219	7,123	1,187	125,310	. . . . .
9. Monroe township,	358	11,915	2,383	143,645	. . . . .
10. Meshoppen township,	230	7,887	1,147	142,901	. . . . .
11. Meshoppen borough,	232	. . . . .	. . . . .	96,062	. . . . .
12. Mehoopany township,	291	7,485	1,071	174,950	. . . . .
13. Northmoreland township,	278	9,307	1,862	203,675	. . . . .
14. North Branch township,	126	4,605	921	57,250	. . . . .
15. Nicholson township,	294	11,044	1,842	202,212	. . . . .
16. Nicholson borough,	236	. . . . .	. . . . .	121,449	. . . . .
17. Overfield township,	158	4,748	808	79,856	. . . . .
18. Tunkhannock township,	355	12,365	2,061	266,777	. . . . .
19. Tunkhannock borough, First ward,	244	. . . . .	. . . . .	154,130	. . . . .
20. Do. do. Second ward,	213	. . . . .	. . . . .	105,375	. . . . .
21. Windham township,	272	10,339	2,066	158,744	. . . . .
22. Washington township,	225	6,987	1,731	180,250	. . . . .
	5,229	135,910	24,643	$3,074,587	. . . . .

COUNTY.

and timber land, and the amount at which all the real and personal property, and and the amount of taxes assessed thereon for State and county purposes, in the sev-acts of Assembly relating thereto.

Value of real estate taxable.	Number and value of horses, mares, geldings, and mules over the age of four years.		Number and value of neat cattle over the age of four years.		Value of salaries and emoluments of office, offices, posts of profit, professions, trades, and occupations.	Value of household furniture, including gold and silver plate, exceeding $300.	Number and value of pleasure carriages.		Number of district.
	No.	Value.	No.	Value.			No.	Value.	
$117,951	80	$2,400	114	$1,140	$6,521	. . . . .	. . . .	. . . . .	1
107,300	131	4,555	287	2,870	200	. . . . .	. . . .	. . . . .	2
225,650	242	6,050	304	3,040	700	. . . . .	. . . .	. . . . .	3
33,475	51	1,530	65	650	1,500	. . . . .	. . . .	. . . . .	4
100,622	143	5,290	206	2,060	1,800	. . . . .	. . . .	. . . . .	5
196,688	244	6,100	331	3,310	3,785	. . . . .	1	$66	6
80,315	68	2,720	70	700	1,600	. . . . .	26	1,120	7
125,310	146	4,380	248	2,480	750	. . . . .	17	865	8
143,645	255	6,375	275	2,750	1,840	. . . . .	. . . .	. . . . .	9
142,901	114	4,600	248	2,480	2,270	. . . . .	. . . .	. . . . .	10
96,062	36	900	34	340	5,875	. . . . .	. . . .	. . . . .	11
174,950	173	6,055	206	2,060	4,620	. . . . .	3	110	12
203,675	209	6,270	206	2,060	3,160	. . . . .	6	250	13
57,250	84	2,520	193	1,930	. . . . .	. . . . .	. . . .	. . . . .	14
202,212	210	5,805	465	4,650	875	. . . . .	. . . .	. . . . .	15
121,449	53	2,060	72	720	5,840	. . . . .	3	140	16
79,856	121	3,630	198	1,980	300	. . . . .	. . . .	. . . . .	17
266,777	210	6,300	331	3,310	500	. . . . .	. . . .	. . . . .	18
154,130	50	1,750	18	180	9,500	. . . . .	11	645	19
105,375	29	870	11	110	3,175	. . . . .	3	125	20
158,744	156	3,660	279	2,790	300	. . . . .	. . . .	. . . . .	21
180,250	181	5,430	266	2,660	1,000	. . . . .	3	150	22
$3,074,587	2,986	$89,250	4,427	$44,270	$55,111	. . . . .	73	$3,471	

NAMES OF ASSESSMENT DISTRICTS.	Aggregate value of all property taxable for county purposes at the rate of 6 mills on the dollar.	Aggregate amount of county tax assessed at the rate of 6 mills on the dollar.	Amount of money at interest, including mortgages, judgments, bonds, notes, stocks, &c.	Value of stages, omnibuses, hacks, cabs, &c.
1. Braintrim township,	$128,012	$768 07	$34,814	.....
2. Clinton township,	114,925	689 55	21,308	.....
3. Eaton township,	235,890	1,415 34	39,490	.....
4. Exeter township,	37,150	222 90	7,827	.....
5. Forkston township,	109,772	658 63	49,387	.....
6. Falls township,	209,880	1,259 28	69,150	.....
7. Factoryville borough,	85,335	512 01	44,738	.....
8. Lemon township,	132,820	796 92	28,344	.....
9. Monroe township,	154,610	927 66	10,964	.....
10. Meshoppen township,	152,251	913 50	22,730	.....
11. Meshoppen borough,	101,177	607 06	58,880	.....
12. Mehoopany township,	187,685	1,126 11	73,560	.....
13. Northmoreland township,	215,165	1,290 99	63,336	.....
14. North Branch township,	61,700	370 20	9,250	.....
15. Nicholson township,	213,542	1,281 25	30,800	.....
16. Nicholson borough,	130,069	780 41	39,860	.....
17. Overfield township,	85,766	514 59	15,608	.....
18. Tunkhannock township,	276,887	1,661 32	68,930	.....
19. Tunkhannock borough, First ward,	165,560	993 36	63,495	.....
20. Do. do. Second ward,	109,530	657 18	93,680	.....
21. Windham township,	165,494	992 96	27,394	.....
22. Washington township,	189,345	1,136 07	56,808	.....
	$3,262,565	$19,575 89	$932,353	.....

Continued.

Aggregate value of property taxable for State purposes at 3 mills on the dollar, including money at interest, household furniture, stages, omnibuses, &c.	Amount of State tax assessed on pleasure carriages at 1 per cent.	Number of gold lever watches.	Number of silver lever watches	Number of common watches.	Amount of State tax assessed on watches.	Aggregate amount of State tax assessed.	Debt of county.	Number of districts.
$10,444	. . . . .	7	. . . . .	. . . . .	$7 00	$111 44	. . . . .	1
6,392	. . . . .	5	. . . . .	. . . . .	5 00	68 92	. . . . .	2
11,847	. . . . .	. . . . .	. . . . .	. . . . .	. . . . .	118 47	. . . . .	3
2,348	. . . . .	. . . . .	. . . . .	. . . . .	. . . . .	23 48	. . . . .	4
14,816	. . . . .	. . . . .	. . . . .	. . . . .	. . . . .	148 16	. . . . .	5
20,745	$0 66	9	. . . . .	. . . . .	9 00	217 11	. . . . .	6
13,421	11 20	14	. . . . .	. . . . .	14 00	159 41	. . . . .	7
8,503	8 65	6	. . . . .	. . . . .	6 00	99 68	. . . . .	8
3,289	. . . . .	1	. . . . .	. . . . .	1 00	33 89	. . . . .	9
6,819	. . . . .	. . . . .	. . . . .	1	50	68 69	. . . . .	10
17,664	. . . . .	1	. . . . .	1	1 50	178 14	. . . . .	11
22,068	1 10	8	. . . . .	. . . . .	8 00	229 78	. . . . .	12
19,600	2 50	5	. . . . .	1	5 50	204 00	. . . . .	13
2,775	. . . . .	. . . . .	. . . . .	. . . . .	. . . . .	27 75	. . . . .	14
9,240	. . . . .	4	. . . . .	. . . . .	4 00	96 40	. . . . .	15
11,958	1 40	16	. . . . .	2	17 00	137 98	. . . . .	16
4,682	. . . . .	. . . . .	. . . . .	. . . . .	. . . . .	46 82	. . . . .	17
20,679	. . . . .	6	. . . . .	. . . . .	6 00	212 79	. . . . .	18
19,048	6 45	24	. . . . .	. . . . .	24 00	220 93	. . . . .	19
28,104	1 25	16	. . . . .	. . . . .	16 00	290 29	. . . . .	20
8,218	. . . . .	3	. . . . .	. . . . .	3 00	85 18	. . . . .	21
17,042	1 50	1	. . . . .	. . . . .	1 00	172 92	. . . . .	22
$279,702	$34 71	126	. . . . .	5	$128 50	$2,952 23	. . . . .	

Attest:
A. G. STARK,
Clerk.

J. H. CHAMPION,
S. W. THOMAS,
County Commissioners.

YORK

Tabular Statement showing the number of taxables, the number of acres of cleared all matter and things made taxable by the laws of this Commonwealth, were valued, eral assessment districts in the county of York, made pursuant to the several

NAMES OF ASSESSMENT DISTRICTS.	Number of taxables.	Acres of cleared land.	Acres of timber land.	Value of all real estate.	Value of real estate exempt from taxation.
1. Carroll township,	350	6,182	1,721	$574,253	
2. Chanceford township,	758	23,517	5,522	722,619	
3. Codorus township,	687	16,432	2,885	692,933	
4. Conewago township,	612	10,824	3,261	540,733	
5. Dover township,	810	21,636	3,093	1,340,995	
6. East Hopewell township,	339	9,069	2,764	360,482	
7. Fairview township,	701	15,845	4,520	970,222	
8. Fawn township,	463	11,715	4,086	436,770	
9. Franklin township,	888	7,841	3,201	411,296	
10. Heidelberg township,	336	7,161	1,634	697,147	
11. Hellam township,	616	10,909	6,226	1,561,799	
12. Hopewell township,	418	14,087	2,179	501,692	
13. Jackson township,	594	11,199	2,043	969,003	
14. Lower Chanceford township,	733	14,119	10,183	585,291	
15. Lower Windsor township,	737	13,358	2,030	861,293	
16. Manchester township,	877	19,682	1,366	1,751,866	
17. Manheim township,	433	8,634	8,723	475,810	
18. Monaghan township,	348	6,039	1,378	333,743	
19. Newberry township,	735	16,561	914	715,438	
20. North Codorus township,	787	18,295	1,904	970,787	
21. North Hopewell township,	338	11,165	535	783,431	
22. Paradise township,	451	10,094	1,059	783,431	
23. Peachbottom township,	680	12,811	4,106	543,888	
24. Penn township,	787	9,055	373	1,212,382	
25. Shrewsbury township,	664	15,508	2,708	728,783	
26. Springfield township,	571	15,650	1,738	875,692	
27. Spring Garden township,	1,180	14,386	856	2,174,825	
28. Washington township,	427	13,590	1,915	725,169	
29. Warrington township,	567	13,079	6,484	512,146	
30. West Manheim township,	408	10,083	1,576	394,257	
31. West Manchester township,	421	12,760	663	1,491,583	
32. Windsor township,	680	13,689	2,390	661,550	
33. York township,	758	14,264	1,380	926,175	
34. Dallastown borough,	176	509	11	103,275	
35. Delta borough,	144	84	.....	68,435	
36. Dillsburg borough,	208	167	.....	129,272	
37. Dover borough,	195	345	2	126,293	
38. East Prospect borough,	67	190	.....	67,709	
39. Fawn Grove borough,	61	726	105	38,908	
40. Franklintown borough,	100	111	19	39,068	
41. Glenrock borough,	274	170	.....	190,602	
42. Goldsboro' borough,	152	188	.....	113,557	
43. Hanover borough, First ward,	381	7	.....	356,240	
44. Do. do. Second ward,	147	.....	.....	215,120	
45. Do. do. Third ward,	204	53	.....	237,174	
46. Do. do. Fourth ward,	168	43	.....	191,175	
47. Jefferson borough,	127	259	.....	91,290	
48. Lewisberry borough,	107	32	.....	57,540	
49. Logansville borough,	107	469	.....	88,048	
50. Manchester borough,	196	293	4	143,504	
51. New Freedom borough,	152	1,148	91	114,385	
52. New Salem borough,	73	209	28	61,081	
53. Railroad borough,	92	508	50	81,456	
54. Red Lion borough,	138	413	6	89,050	
55. Shrewsbury borough, North ward,	88	31	80	43,360	
56. Do. do. South ward,	133	100	.....	78,310	
57. Stewartstown borough,	131	34	4	68,341	
58. Spring Grove borough,	152	112	.....	190,151	
59. Winterstown borough,	72	1,577	211	59,269	
60. Wrightsville borough,	555	32	.....	432,112	

COUNTY.

and timber land, and the amount at which all the real and personal property, and and the amount of taxes assessed thereon for State and county purposes, in the sev- acts of Assembly relating thereto.

Value of real estate taxable.	Number and value of horses, mares, geldings, and mules over the age of four years.		Number and value of neat cattle over the age of four years.		Value of salaries and emoluments of office, offices, posts of profit, professions, trades, and occupations.	Value of household furniture, including gold and silver plate, exceeding $300.	Number and value of pleasure carriages.		Number of districts.
	No.	Value.	No.	Value.			No.	Value.	
. . . . .	275	$16,033	320	$7,322	$19,250	. . . . .	124	$4,002	1
. . . . .	579	28,662	603	11,939	33,330	. . . . .	194	6,384	2
. . . . .	528	26,471	866	19,267	26,330	$300	213	5,593	3
. . . . .	320	16,640	392	7,620	18,125	. . . . .	114	3,950	4
. . . . .	537	49,915	870	21,720	22,013	. . . . .	334	11,716	5
. . . . .	274	13,150	264	5,530	14,000	1,575	126	4,360	6
. . . . .	536	33,721	704	14,234	28,670	100	121	3,845	7
. . . . .	392	14,329	346	7,332	24,250	. . . . .	165	5,980	8
. . . . .	280	12,816	356	7,054	12,290	. . . . .	102	3,158	9
. . . . .	320	16,166	378	9,771	14,055	. . . . .	143	4,880	10
. . . . .	404	38,048	433	13,516	35,625	. . . . .	124	6,020	11
. . . . .	390	15,779	390	7,570	16,550	700	152	5,095	12
. . . . .	429	33,517	427	12,840	21,050	. . . . .	170	6,904	13
. . . . .	497	19,671	458	9,630	42,650	475	174	6,044	14
. . . . .	385	32,755	567	14,265	41,100	650	117	5,595	15
. . . . .	740	54,320	738	21,089	44,100	555	213	8,435	16
. . . . .	384	21,140	533	13,305	11,060	. . . . .	165	5,614	17
. . . . .	227	13,746	254	5,508	12,500	. . . . .	108	3,619	18
. . . . .	476	23,375	564	11,839	29,425	300	125	3,299	19
. . . . .	562	30,467	681	12,860	29,455	. . . . .	117	6,688	20
. . . . .	106	9,367	153	4,900	8,000	. . . . .	73	2,315	21
. . . . .	419	34,148	515	12,439	14,950	. . . . .	199	8,292	22
. . . . .	391	18,436	388	8,160	44,600	700	110	4,450	23
. . . . .	424	28,069	447	10,195	40,010	. . . . .	162	7,306	24
. . . . .	379	16,007	741	14,553	20,155	. . . . .	180	5,329	25
. . . . .	463	34,476	712	14,450	18,875	. . . . .	200	7,500	26
. . . . .	593	47,292	680	20,493	82,425	2,500	150	8,275	27
. . . . .	455	31,604	528	11,760	12,930	. . . . .	198	9,404	28
. . . . .	464	19,110	616	9,507	11,912	. . . . .	189	5,199	29
. . . . .	294	14,303	466	10,420	13,150	. . . . .	116	4,156	30
. . . . .	439	40,612	568	14,539	17,795	100	185	8,930	31
. . . . .	389	23,385	600	12,520	29,080	. . . . .	149	5,665	32
. . . . .	495	25,770	684	14,420	34,795	. . . . .	181	5,798	33
. . . . .	45	2,070	25	405	11,820	. . . . .	19	650	34
. . . . .	51	2,465	17	340	15,500	450	37	1,390	35
. . . . .	53	2,905	12	264	18,000	. . . . .	45	1,815	36
. . . . .	67	4,085	32	638	7,675	250	61	3,313	37
. . . . .	22	2,015	9	235	4,475	. . . . .	18	990	38
. . . . .	43	1,680	33	700	3,400	250	27	910	39
. . . . .	26	1,040	16	328	4,275	. . . . .	21	595	40
. . . . .	46	2,365	42	1,220	22,300	200	22	965	41
. . . . .	24	1,093	16	386	10,800	530	14	420	42
. . . . .	56	4,930	8	185	32,030	1,030	26	1,935	43
. . . . .	23	2,270	2	50	13,650	700	24	1,405	44
. . . . .	32	2,785	11	310	20,350	3,000	19	1,750	45
. . . . .	26	2,235	13	600	19,850	400	13	1,080	46
. . . . .	40	2,629	37	805	5,700	. . . . .	23	765	47
. . . . .	24	1,335	17	360	5,775	. . . . .	26	835	48
. . . . .	42	1,930	43	840	4,745	. . . . .	31	1,200	49
. . . . .	42	2,320	18	580	16,605	. . . . .	30	1,675	50
. . . . .	45	3,430	52	1,195	7,775	425	23	1,178	51
. . . . .	30	1,210	22	577	5,625	. . . . .	17	795	52
. . . . .	25	1,620	27	535	4,200	. . . . .	10	545	53
. . . . .	42	1,795	32	723	10,275	. . . . .	20	525	54
. . . . .	19	760	9	185	4,700	300	10	450	55
. . . . .	30	1,230	16	320	8,675	. . . . .	6	325	56
. . . . .	31	1,951	18	303	9,500	200	22	750	57
. . . . .	36	2,350	12	285	14,285	2,500	24	1,225	58
. . . . .	33	1,961	39	840	2,950	. . . . .	26	850	59
. . . . .	67	5,210	16	490	50,200	3,000	33	1,335	60

NAMES OF ASSESSMENT DISTRICTS.	Number of taxables.	Acres of cleared land.	Acres of timber land.	Value of all real estate.	Value of real estate exempt from taxation.
61. York borough, First ward,	530			$646,260	
62. Do. Second ward,	444			1,159,500	
63. Do. Third ward,	393			954,270	
64. Do. Fourth ward,	524			815,575	
65. Do. Fifth ward,	859	80		954,359	
66. Do. Sixth ward,	721			902,545	
67. Do. Seventh ward,	590			590,627	
68. Do. Eighth ward,	300			236,552	
69. Do. Ninth ward,	867			725,186	
	28,982	347,129	95,977	$37,747,083	

Continued.

Value of real estate taxable.	Number and value of horses, mares, geldings, and mules over the age of four years.		Number and value of neat cattle over the age of four years.		Value of salaries and emoluments of office, offices, posts of profit, professions, trades, and occupations.	Value of household furniture, including gold and silver plate, exceeding $300.	Number and value of pleasure carriages.		Number of districts.
	No.	Value.	No.	Value.			No.	Value.	
. . . . .	61	$3,340	. . . .	. . . . .	$47,400	$5,200	33	$2,031	61
. . . . .	104	11,606	3	$115	54,050	22,825	46	5,735	62
. . . . .	107	10,780	3	75	38,450	21,007	69	5,270	63
. . . . .	44	3,845	. . . .	. . . . .	56,800	16,237	18	3,010	64
. . . . .	91	8,345	8	315	67,600	1,400	80	5,290	65
. . . . .	66	5,330	7	85	59,425	16,800	19	2,475	66
. . . . .	17	1,305	. . . .	. . . . .	47,800	1,000	6	510	67
. . . . .	30	2,055	7	190	17,800	600	5	550	68
. . . . .	105	6,545	10	285	67,250	1,725	41	2,650	69
. . . . .	15,496	$968,620	17,929	$409,332	$1,636,215	$107,984	6,157	$251,042	

NAMES OF ASSESSMENT DISTRICTS.	Aggregate value of all property taxable for county purposes at the rate of 4 mills on the dollar.	Aggregate amount of county tax assessed at the rate of 4 mills on the dollar.	Amount of money at interest, including mortgages, judgments, bonds, notes, stocks, &c.	Value of stages, omnibuses, hacks, cabs, &c.
1. Carroll township,	$616,858	$2,467 43	$53,179	. . . . .
2. Chanceford township,	796,550	3,184 20	122,306	. . . . .
3. Codorus township,	768,400	3,073 60	200,444	. . . . .
4. Conewago township,	583,138	2,322 47	73,402	. . . . .
5. Dover township,	1,433,573	5,734 29	170,869	. . . . .
6. East Hopewell township,	394,737	1,578 94	82,300	. . . . .
7. Fairview township,	1,050,792	4,203 16	172,298	. . . . .
8. Fawn township,	483,181	1,932 72	46,138	. . . . .
9. Franklin township,	443,456	1,773 82	76,331	. . . . .
10. Heidelberg township,	697,147	2,788 58	127,243	. . . . .
11. Hellam township,	1,648,988	6,595 95	425,426	. . . . .
12. Hopewell township,	542,281	2,169 12	111,582	. . . . .
13. Jackson township,	1,036,410	4,145 64	117,482	. . . . .
14. Lower Chanceford township,	657,717	2,630 86	28,256	. . . . .
15. Lower Windsor township,	950,063	3,800 25	69,477	. . . . .
16. Manchester township,	1,827,825	7,311 30	300,000	. . . . .
17. Manheim township,	521,315	2,065 26	125,913	. . . . .
18. Monaghan township,	365,497	1,461 98	15,050	. . . . .
19. Newberry township,	780,377	3,121 50	75,787	. . . . .
20. North Codorus township,	1,043,569	4,174 27	143,650	. . . . .
21. North Hopewell township,	312,438	1,249 75	55,446	. . . . .
22. Paradise township,	844,968	3,379 87	132,002	$50
23. Peachbottom township,	615,784	2,463 13	96,711	. . . . .
24. Penn township,	1,290,556	5,162 62	382,458	. . . . .
25. Shrewsbury township,	779,498	3,117 99	125,576	. . . . .
26. Springfield township,	943,493	3,773 97	168,921	. . . . .
27. Spring Garden township,	2,327,030	9,308 12	407,000	. . . . .
28. Washington township,	768,533	3,074 13	71,623	. . . . .
29. Warrington township,	552,675	2,210 70	124,500	. . . . .
30. West Manheim township,	437,229	1,748 92	82,680	. . . . .
31. West Manchester township,	1,564,629	6,258 51	299,004	3,240
32. Windsor township,	726,531	2,906 14	208,785	. . . . .
33. York township,	1,001,160	4,004 64	167,336	. . . . .
34. Dallastown borough,	117,575	470 30	22,993	. . . . .
35. Delta borough,	87,190	348 76	29,906	200
36. Dillsburg borough,	150,440	601 76	37,355	. . . . .
37. Dover borough,	138,941	555 76	107,321	. . . . .
38. East Prospect borough,	74,434	297 73	14,649	75
39. Fawn Grove borough,	44,838	179 35	80,113	. . . . .
40. Franklintown borough,	44,711	178 84	6,074	40
41. Glenrock borough,	216,687	866 74	115,487	850
42. Goldsboro' borough,	126,366	505 46	12,720	. . . . .
43. Hanover borough, First ward,	394,415	1,577 66	101,867	850
44. Do. do. Second ward,	231,790	927 16	180,725	975
45. Do. do. Third ward,	263,619	1,054 47	91,725	700
46. Do. do. Fourth ward,	214,260	857 04	76,197	. . . . .
47. Jefferson borough,	100,424	401 69	39,136	. . . . .
48. Lewisberry borough,	65,010	280 04	9,488	150
49. Logansville borough,	95,563	382 25	106,046	. . . . .
50. Manchester borough,	162,909	651 60	44,557	. . . . .
51. New Freedom borough,	127,130	508 52	18,748	. . . . .
52. New Salem borough,	68,491	273 96	14,374	. . . . .
53. Railroad borough,	88,661	354 64	16,977	. . . . .
54. Red Lion borough,	92,497	369 98	7,088	. . . . .
55. Shrewsbury, North ward,	49,305	197 22	18,780	. . . . .
56. Do. South ward,	88,535	354 14	38,872	. . . . .
57. Stewartstown borough,	81,625	326 50	86,133	. . . . .
58. Spring Grove borough,	209,750	839 00	87,160	180
59. Winterstown borough,	65,020	260 08	34,936	. . . . .
60. Wrightsville borough,	491,012	1,964 05	52,312	190

Continued.

Aggregate value of property taxable for State purposes at 3 mills on the dollar, including money at interest, household furniture, stages, omnibuses, &c.	Amount of State tax assessed on pleasure carriages at 1 per cent.	Number of gold lever watches.	Number of silver lever watches	Number of common watches.	Amount of State tax assessed on watches.	Aggregate amount of State tax assessed.	Debt of county.	Number of districts.
$53,179	$40 00	9	. . . . .	. . . . .	$5 50	$205 03	. . . . .	1
122,306	63 00	8	1	. . . . .	7 25	437 16	. . . . .	2
200,744	55 00	20	8	. . . . .	14 50	671 73	. . . . .	3
73,402	39 00	3	2	. . . . .	2 50	261 70	. . . . .	4
170,869	117 00	1	. . . . .	. . . . .	75	630 35	. . . . .	5
84,875	43 00	3	6	. . . . .	5 00	299 62	. . . . .	6
173,398	38 00	7	4	. . . . .	6 75	551 93	. . . . .	7
46,138	59 00	10	9	. . . . .	10 75	207 16	. . . . .	8
76,331	31 00	. . . . .	2	. . . . .	1 00	260 99	. . . . .	9
127,243	49 00	9	. . . . .	. . . . .	3 50	423 22	. . . . .	10
425,426	60 00	24	. . . . .	. . . . .	17 70	1,353 97	. . . . .	11
112,268	51 00	6	2	. . . . .	6 25	394 05	. . . . .	12
117,482	69 00	3	2	. . . . .	4 00	425 44	. . . . .	13
28,731	60 00	6	23	. . . . .	17 50	163 69	. . . . .	14
70,127	56 00	6	13	. . . . .	10 50	276 38	. . . . .	15
300,550	84 00	20	11	. . . . .	6 25	991 90	. . . . .	16
125,913	56 00	1	3	. . . . .	2 50	436 23	. . . . .	17
15,050	36 00	2	10	. . . . .	6 50	87 65	. . . . .	18
76,087	33 00	4	12	. . . . .	8 00	269 26	. . . . .	19
143,650	67 00	4	3	. . . . .	4 75	502 70	. . . . .	20
55,446	23 00	. . . . .	. . . . .	. . . . .	. . . . .	189 33	. . . . .	21
132,052	82 00	. . . . .	2	. . . . .	1 00	479 15	. . . . .	22
97,411	44 00	6	9	. . . . .	8 50	314 73	. . . . .	23
382,458	73 00	18	. . . . .	. . . . .	14 40	1,234 83	. . . . .	24
125,576	53 00	. . . . .	14	. . . . .	7 00	436 72	. . . . .	25
168,921	75 00	18	4	. . . . .	16 25	598 01	. . . . .	26
409,506	83 00	30	1	. . . . .	15 00	1,327 00	. . . . .	27
71,623	94 00	. . . . .	2	. . . . .	1 00	309 90	. . . . .	28
124,509	52 00	4	6	. . . . .	5 00	428 51	. . . . .	29
82,680	41 00	1	. . . . .	. . . . .	75	290 25	. . . . .	30
302,354	89 00	10	. . . . .	. . . . .	5 75	1,001 11	. . . . .	31
208,785	57 00	5	4	. . . . .	5 00	688 35	. . . . .	32
167,336	58 00	2	. . . . .	. . . . .	1 00	561 00	. . . . .	33
22,993	7 00	1	. . . . .	. . . . .	50	68 97	. . . . .	34
30,556	14 00	9	3	. . . . .	6 00	111 56	. . . . .	35
37,355	18 00	16	4	. . . . .	10 50	140 80	. . . . .	36
107,571	33 00	6	. . . . .	. . . . .	3 50	359 21	. . . . .	37
14,724	10 00	4	. . . . .	. . . . .	2 00	56 77	. . . . .	38
30,363	9 00	8	. . . . .	. . . . .	4 25	104 33	. . . . .	39
6,114	6 00	. . . . .	. . . . .	. . . . .	. . . . .	24 34	. . . . .	40
116,485	10 00	42	. . . . .	. . . . .	23 05	384 50	. . . . .	41
13,250	4 00	10	3	. . . . .	7 00	50 75	. . . . .	42
103,717	20 00	36	. . . . .	. . . . .	22 00	353 24	. . . . .	43
182,400	14 00	37	. . . . .	. . . . .	24 75	585 95	. . . . .	44
95,425	18 00	38	. . . . .	. . . . .	29 00	333 27	. . . . .	45
76,597	11 00	10	1	. . . . .	6 25	247 04	. . . . .	46
39,136	8 00	4	1	. . . . .	2 50	127 90	. . . . .	47
9,638	8 00	10	4	. . . . .	7 00	43 91	. . . . .	48
106,046	12 00	2	5	. . . . .	4 00	334 13	. . . . .	49
44,557	17 00	7	3	. . . . .	5 00	155 67	. . . . .	50
19,173	12 00	8	4	. . . . .	6 50	76 10	. . . . .	51
14,374	8 00	1	. . . . .	. . . . .	50	51 62	. . . . .	52
16,977	5 00	7	. . . . .	. . . . .	3 75	59 68	. . . . .	53
7,088	5 00	2	. . . . .	. . . . .	1 00	27 26	. . . . .	54
19,080	5 00	9	2	. . . . .	6 00	68 24	. . . . .	55
38,872	3 00	14	2	. . . . .	8 00	127 61	. . . . .	56
36,333	8 00	3	. . . . .	. . . . .	2 25	119 24	. . . . .	57
89,840	12 00	25	. . . . .	. . . . .	17 25	298 77	. . . . .	58
34,936	9 00	2	. . . . .	. . . . .	1 00	114 80	. . . . .	59
55,502	13 00	50	10	. . . . .	46 50	226 50	. . . . .	60

NAMES OF ASSESSMENT DISTRICTS.	Aggregate value of all property taxable for county purposes at the rate of 4 mills on the dollar.	Aggregate amount of county tax assessed at the rate of 4 mills on the dollar.	Amount of money at interest, including mortgages, judgments, bonds, notes, stocks, &c.	Value of stages, omnibuses, hacks, cabs, &c.
61. York borough, First ward,	$702,900	$2,810 80	$192,019	$200
62. Do. Second ward,	1,247,996	4,990 98	774,573	8,200
63. Do. Third ward,	984,582	3,938 32	373,300	125
64. Do. Fourth ward,	892,492	3,579 96	346,604	. . . . .
65. Do. Fifth ward,	1,031,704	4,124 81	270,091	. . . . .
66. Do. Sixth ward,	984,100	3,936 40	322,853	. . . . .
67. Do. Seventh ward,	639,732	2,558 92	209,457	. . . . .
68. Do. Eighth ward,	257,195	1,028 78	55,850	. . . . .
69. Do. Ninth ward,	800,991	3,203 96	213,634	. . . . .
	$39,987,615	$159,950 46	$8,969,244	$11,025

Affirmed and subscribed before me, this 6th day of July, A. D. 1886.

INDEX.

PART I.—LAND OFFICE.

A.

A.—PAGE.
AGENTS for the Penns, list of, ... 110
Agreement between the Commissioners of Pennsylvania and New York on State Boundary Survey, ... 27–32
Applications for patents, forms for, ... 100-102
warrants, forms for, ... 98–100
Assessment reports, remarks upon, ... 14– 16
returns made annually, ... 8

B.

BETHLEHEM, rain-fall at, ... 66–69
Board of property, ... 10
members and times of meeting, ... 71
regulations, ... 71–72
Bureau of Industrial Statistics, ... 8–9
work and results, ... 13–14
Business transacted in Department of Internal Affairs, *resume* of, ... 6–7

C.

CALCULATIONS OF SURVEYS, forms for, ... 104–105
Caveats, proceedings on, ... 71
Commissioners of property under the Proprietaries, list of, ... 107
Communication to the Governor, ... 1
Counties, names and dates of erection of, ... 112–114
tabular statement of area, population, &c., ... 115–116
County lines, reports of surveys of, ... 12
County surveyors, instructions to, ... 77
execution of warrants, ... 77
fees of, ... 81
legislation relating to, ... 80
lists of, ... 117–120
office duties of, ... 79
return of surveys, ... 77–78
term of office, ... 80
County towns, names of, ... 115–116

D.

DEPARTMENT OF INTERNAL AFFAIRS, records and business of, ... 7–9
fire-proof building needed, ... 10
papers out of file, ... 10
Deputy Secretaries of Internal Affairs, list of, ... 112
Donation lands, patents for, ... 10

E.

A.—PAGE.
EXCESS IN SURVEYS, law relative to, ... 81

F.

FEE BILL FOR COUNTY SURVEYORS, ... 81
Department of Internal Affairs, ... 82
Fees received by Department of Internal Affairs, detailed statement, ... 6
Fire-proof building, ... 10-11
Form (No. 90,) application for unimproved land, ... 97
(No. 91,) improved land, ... 98
(No. 92,) improved land, ... 99
(No. 94,) proof of notice of publication, application for warrant, ... 94
(No. 95,) application for patent, ... 100
(No. 96,) for patent, ... 101
(A,) return of original survey, ... 102
(B,) return of tract surveyed by a former deputy or county surveyor, . 102
(C,) return of part of a tract, ... 103
(D,) calculation of surveys "old Pennsylvania rule," 104
(E,) "Gummere's rule," 105

G.

GEODETIC SURVEY, ... 16
triangulation in Pennsylvania, Prof. Mansfield Merriman, 44
nature of, ... 44-47
methods of, ... 47-52
progress of, ... 52-56
positions and results, ... 56-63
progress of triangulation in 1886, Prof. Merriman, ... 64-65
Great seal, keepers of, ... 108

H.

HOGE, F. L., letter transmitting reports on Pennsylania and West Virginia boundary surveys, ... 33

I.

INDEXES, patent books, ... 16

K.

KAUFMAN, JOHN B., magnetic declination, ... 18-21
Keepers of the great seal, list of, ... 108

L.

LAND COMMISSIONERS, list of, ... 107
office records, ... 7
Lands, prices of under Penn and his heirs, ... 91
the Commonwealth, ... 92
present price, ... 92
tables showing the cost of from one to five hundred acres, ... 93-96
Latitude and longitude of State and Capitol, ... 116
Lien dockets, dates when sent to counties, ... 76-77
Liens for unpaid purchase money, views of board of property, ... 9
laws relative to, ... 83-88

M.

MAGNETIC DECLINATION, John B. Kaufman, ... 18-21
table of results, ... 22-24
meridian circulars, ... 16

A.—PAGE.

Map of Indian purchases, ... opposite title page.
Masters of rolls, list of, ... 108–111
Merriman, Prof. Mansfield, geodetic triangulation in Pennsylvania, ... 44–63
progress of the triangulation in 1886, ... 64–65
Metric system, tables of denominations, values, and equivalents, ... 106
Miscellaneous information, ... 75
Money received, ... 5

N.

NEW YORK AND PENNSYLVANIA BOUNDARY SURVEY, agreement between the commissioners, . . 26–31
expenditure of appropriations, report of, 25–26
final report of commissioners on the part of Pennsylvania, . . . 31–32
reports and maps filed, 13

O.

OFFICERS OF LAND DEPARTMENT, ... 107

P.

PAPERS OUT OF FILE, ... 10
Patent indexes, ... 16
Patents, donation lands, ... 10
effect of, ... 73
forms of application for, ... 100–102
number issued during the year, ... 5
miscellaneous information regarding, ... 75
regulations relative to issuing, ... 73–74
Pennsylvania and New York boundary survey, agreement between the commissioners, ... 26–31
expenditure of appropriations, report of, ... 25–26
final report of the commissioners on the part of Penn'a, 31–32
reports and maps filed, . . 13
West Virginia boundary survey, F. L. Hoge, letter transmitting reports, ... 33
final report of joint commission, ... 33–36
report on survey of parallel boundary, C. H. Sinclair, 36–43
reports and maps filed, . . 12
Population of State by counties, ... 115
Pratt, M. D., observations on rain-fall at Bethlehem, Pa., ... 66–69
Prices of land under Penn and his heirs, ... 91
the Commonwealth, ... 92
at present time, ... 92
tables of, from one to five hundred acres, ... 93–96
Proprietary secretaries, ... 108
agents, ... 108
purchase money received for lands, ... 5

R.

RAIN-FALL AT BETHLEHEM, PA., observations of M. D. Pratt, ... 66–69
Receivers general, lists of, ... 109–110

A.—PAGE.

Records and business of the Department, ... 7
Reports of surveys of State and county lines, ... 12
Pennsylvania and New York, . 25-32
Pennsylvania and W. Virginia, . 33-43
Returns of surveys, ... 77

S.

SECRETARY OF INTERNAL AFFAIRS, constitutional provision relative to, . . 89
fees of, ... 82
laws relating to, ... 83-90
list of, ... 112
Sinclair, C. H., report on parallel boundary between Pennsylvania and West Virginia, ... 36-43
State boundary surveys, ... 11
Pennsylvania and New York, ... 25-32
Pennsylvania and West Virginia, ... 33-43
Surveyor Generals, list of, ... 109-111
Surveys and warrants, ... 72
forms for, ... 102-103
calculation of, ... 104-105
returns of, instructions to county surveyor, ... 77-78

T.

TABLES showing price of lands from one to five hundred acres, ... 93-96
Torrey, Robert N., report on expenditures of appropriations for Pennsylvania and New York boundary survey, ... 25-26
Triangulation in Pennsylvania, Prof. Mansfield Merriman, ... 44-63
1886, progress of, Prof. Mansfield Merriman, ... 64-65

U.

UNPAID PURCHASE MONEY, laws relative to liens for, ... 83-88
liens for, views of board of property, ... 9

W.

WARRANTS, execution of, ... 77
forms for application, ... 97-99
law relative to issuing, ... 90
number issued during year, ... 5
and surveys, ... 72
West Virginia and Pennsylvania boundary survey, F. L. Hoge, letter transmitting reports, ... 33
final report of joint commission, 33-36
report on survey of parallel boundary, C. H. Sinclair, . . 36-43
reports and maps filed, ... 12